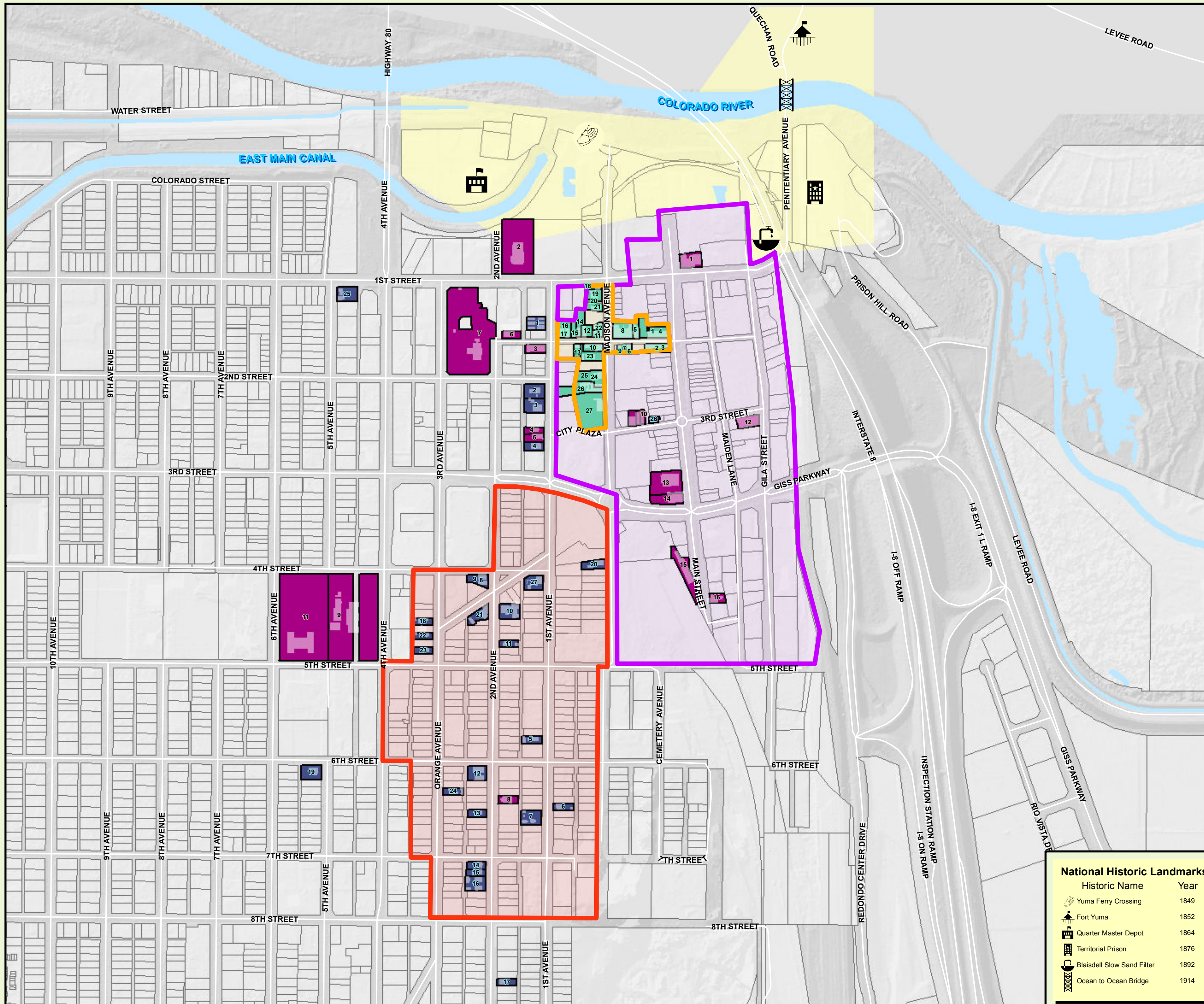



CITY OF YUMA

HISTORIC SITES AND DISTRICT BOUNDARIES A PORTION OF THE YUMA CROSSING NATIONAL HERITAGE AREA



Brinley Avenue (National Register) Historic District List of Historic and Contributing Structures

Structure	Address	Year
1 Yuma National Bank	198 S Main Street	1924
2 Sanguinetti General Merchandise Store	200 S Main Street	1900
3 Drake Hotel	29-30 W 2nd Street	1921
4 Yuma Title Abstract Building	38 W 2nd Street	1908
5 Wupperman Office	40 W 2nd Street	1908
6 Dorrington Block	41-45 W 2nd Street	1908
7 Southern Pacific Credit Union	49 W 2nd Street	1952
8 Gandolfo Annex	44-60 W 2nd Street	1905
9 Rolle Building	51-53 W 2nd Street	1948
10 Greens Commercial Block	67-73 W 2nd Street	1956
11 Venegas House	corner 204 S Madison Ave 70 W 2nd Street	1906
12 Yuma Board of Realtors	74 W 2nd Street	1950's
13 Bucholz Building	77 W 2nd Street	1944
14 Venegas Store	78 W 2nd Street	1924
15 Ghiotto House	90 W 2nd Street	1915
16 Jagoda House	94 W 2nd Street	1909
17 Napoleon House	96 W 2nd Street	1901
18 Popular Drug Store	102 S Madison Avenue	1891
19 Martinez House	106 S Madison Avenue	1875
20 Mary Nearh Pancrazi House	118 S Madison Avenue	1899
21 Bill Nearh House	124 S Madison Avenue	1896-1901
22 Trautman Building	190 S Madison Avenue	1908
23 Polhamus House	224 S Madison Avenue	1869
24 Sanguinetti House/Century House	240 S Madison Avenue	1870
25 Captain Jack Mellon House	248 S Madison Avenue	1873
26 Howard Gwynn Residence	250 S Madison Avenue	1954
27 Molina Block	272 S Madison Avenue	1891

Properties Listed on the National Historic Register RESIDENTIAL-BY-ADDRESS

Historic Name	Address	Year
1 Dressing Apartments	148 S 1st Avenue	1915
2 G. A. Ortiz House	206 S 1st Avenue	1901
3 George W. Norton House	226 S 1st Avenue	c1894
4 C.L. Brown House	268 S 1st Avenue	1893
5 E.B. Jackson House/Duplex	572 S 1st Avenue	1906
6 Alfred Griffin House	641 S 1st Avenue	1908
7 Carmelita Mayhew House	660 S 1st Avenue	1909
8 Fredley Apartments	406 S 2nd Avenue	1910
9 Fredley House	408 S 2nd Avenue	1910
10 Caruthers House	441 S 2nd Avenue	1895
11 Luz Balsz House	473 S 2nd Avenue	1899
12 Henry Levy House	608 S 2nd Avenue	1916
13 Russell/Williamson House	652 S 2nd Avenue	1907
14 Frank Ewing House	700 S 2nd Avenue	1920
15 Ruth Ewing House	712 S 2nd Avenue	1906
16 Clara Smith Hiloy House	734 S 2nd Avenue	1909
17 Peter T. Robertson House	837 S 2nd Avenue	1905
18 Jenny Kent House	450 S 3rd Avenue	1905
19 J. Homer Smith House	600 S 5th Avenue	1917
20 Pancrazi House	432 S Madison Avenue	1905
21 Peter B. Hodge House	209 S Orange Avenue	1905
22 A.B. Ming House	468 S Orange Avenue	1906
23 George Marable House	482 S Orange Avenue	1906
24 Harry Brownsetter House	627 S Orange Avenue	1909
25 Pauley Apartments	497 W 1st Street	1926
26 Power Apartments	20 W 3rd Street	1917
27 Mexican Consulate	129 W 4th Street	c1892

Properties Listed on the National Historic Register COMMERCIAL-BY-ADDRESS

Historic Name	Address	Year
1 San Carlos Hotel	106 E 1st Avenue	1930
2 Old Yuma City Hall Future Heritage Center	180 W 1st Avenue	1821
3 Old Gandolfo Theater	200 S 1st Avenue	1921
4 Methodist Parsonage	248 S 1st Avenue	1893
5 Methodist/Episcopal Church	266 S 1st Avenue	1905
6 Masonic Temple	153 S 2nd Avenue	1931
7 Yuma County Courthouse	168 S 2nd Avenue	1928
8 Old St. Paul's Episcopal Church	643 S 2nd Avenue	1909
9 Fourth Avenue Junior High	450 S 4th Avenue	1920
10 Cactus Press-Plaza Paint	30-54 E 3rd Street	1920
11 Roosevelt School	550 W 5th Street	1926
12 Hotel del Ming (Del Sol)	300 S Gila Street	1926
13 Old Yuma Post Office	370 S Main Street	1933
14 Hotel Lee	390 S Main Street	1917
15 Southern Pacific Freight Depot	430 S Main Street	Pre1911
16 Stofella Store	447 S Main Street	1899


National Historic Landmarks

Historic Name	Year
Yuma Ferry Crossing	1849
Fort Yuma	1852
Quarter Master Depot	1864
Territorial Prison	1876
Blaisdell Slow Sand Filter	1892
Ocean to Ocean Bridge	1914

Century Heights Conservancy Residential Historic District

Main Street Historic District

Brinley Avenue Historic District



Information Technology Services
Enterprise GIS
September, 2015
GPP177

The user(s) of this map acknowledges through their use that there are limitations to the data presented and there are no warranties or guarantees of accuracy of the data either positional or factual.