CITY OF YUMA
WATER DISTRIBUTION SYSTEM

July 2014
Supersedes: July 2013

COPYRIGHT © 2014 CITY OF YUMA, ARIZONA
The City of Yuma makes no claims concerning the accuracy of these maps
nor assumes any liability resulting from the use of the information herein.

Prepared by: City of Yuma
City Engineering Department

Software developed by: Engineering Mapping Solutions
Phoenix, AZ (602)870-7811

Please note:

This atlas is a graphical representation of the primary storm water collection systems found in the immediate Yuma area. Much of the system is owned and operated by the City of Yuma. However, there are areas in which storm water is handled by other government agencies. Please call (928) 373-4500 during normal business hours for information on which areas are serviced by someone other than the City of Yuma.

Expansion of the storm water collection system is a continuous, ongoing process. New construction may or may not be shown in this issue. Please call for the latest available information.

Thank you for your attention.

Water Distribution System

Legend

Feature Types

AV	Air Release Valve	
BF	Backflow Preventer	
BO	Blow Off	
BV	Butterfly Valve	
CN	Connection Point	
CV	Check Valve	
FC	Fire Dept. Connection	
FH	Fire Hydrant	
FT	Fire Tap	
GV	Gate Valve	
MF	Miscellaneous Features	
PG	Plug	
PM	Water Meter	
PR	Pressure Regulator	
PS	Pump Station	
RE	Pipe Reducer	
SO	Stub Out	
VA	Valve	
VL	Vault	
WT	Water Tank	
WW	Water Well	

Water Line Feature Types

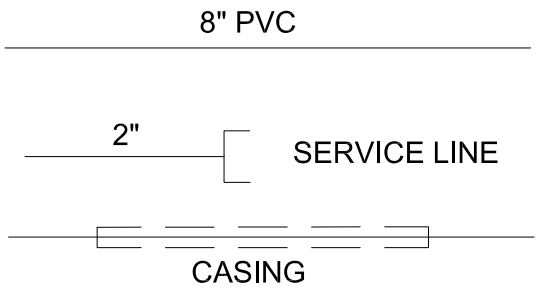

Pipe Identifiers

AC	Asbestos Cement Pipe
CA	Cement Asbestos Pipe
CI	Cast Iron Pipe
CICL	Cast Iron Cement Lined Pipe
CLC	Concrete Lined and Coated Pipe
CO	Copper Pipe
DI	Ductile Iron Pipe
GS	Galvanized Pipe
PVC	Polyvinylchloride Pipe
STL	Steel Pipe

Grid System

	12	13	14	15	16
21	2112	2113	2114	2115	2116
22	2212	2213	2214	2215	2216
23	2312	2313	2314	2315	2316
24	2412	2413	2414	2415	2416
25	2512	2513	2514	2515	2516

The selected map page layout is an even 2000ft square grid, based on the Yuma Parcel Base Map Co-ordinate System. The map numbers are a combination of the ROW NUMBER and the COLUMN NUMBER.

Example: Map page 2314 is Row 23 and Column 14.

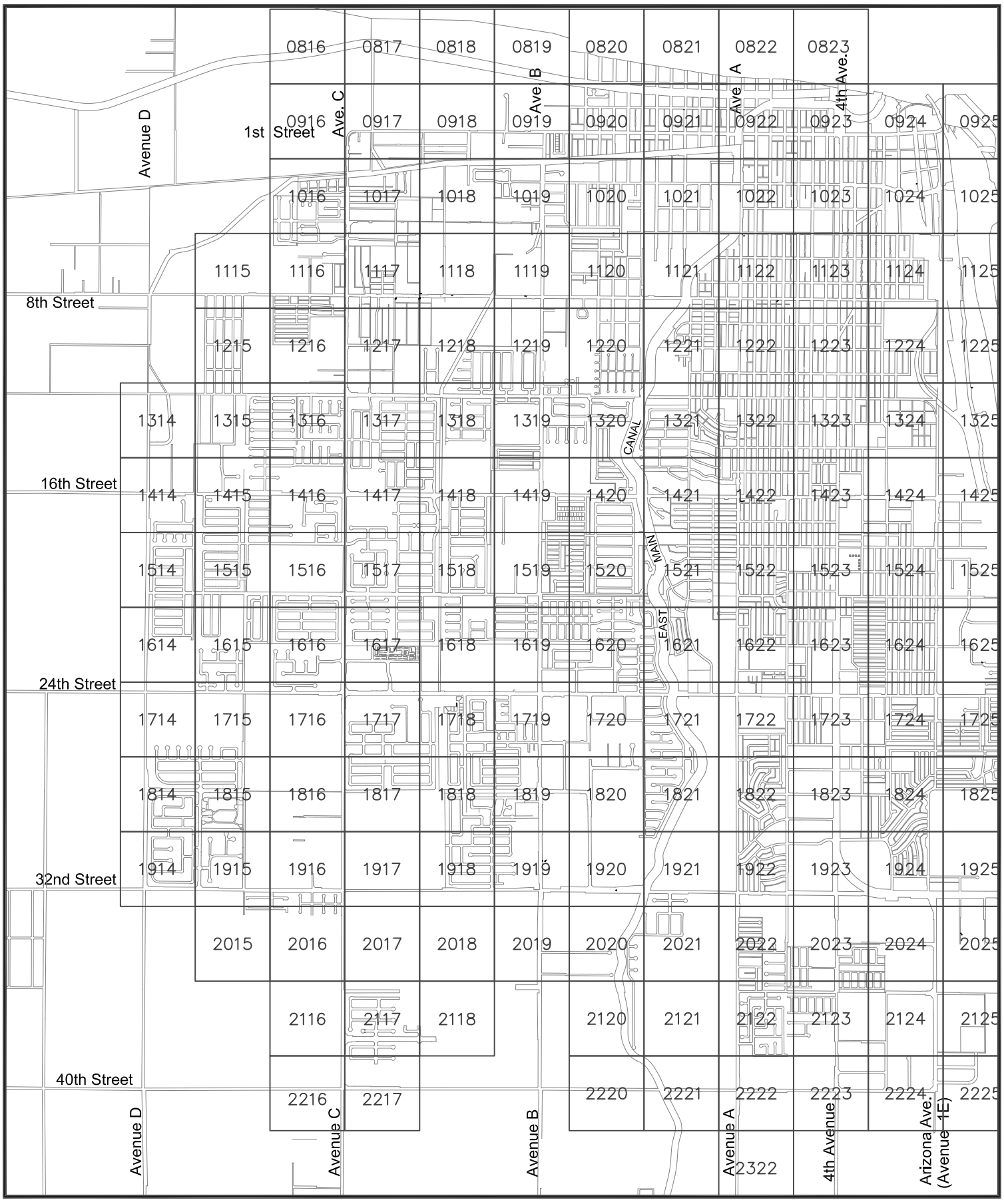

COPYRIGHT © 2014 CITY OF YUMA, AZ
The City of Yuma makes no claims concerning the accuracy of these maps nor assumes any liability resulting from the use of the information herein.

CITY OF YUMA ARIZONA

WATER DISTRIBUTION SYSTEM

Index Map 'A'

N

Not to scale

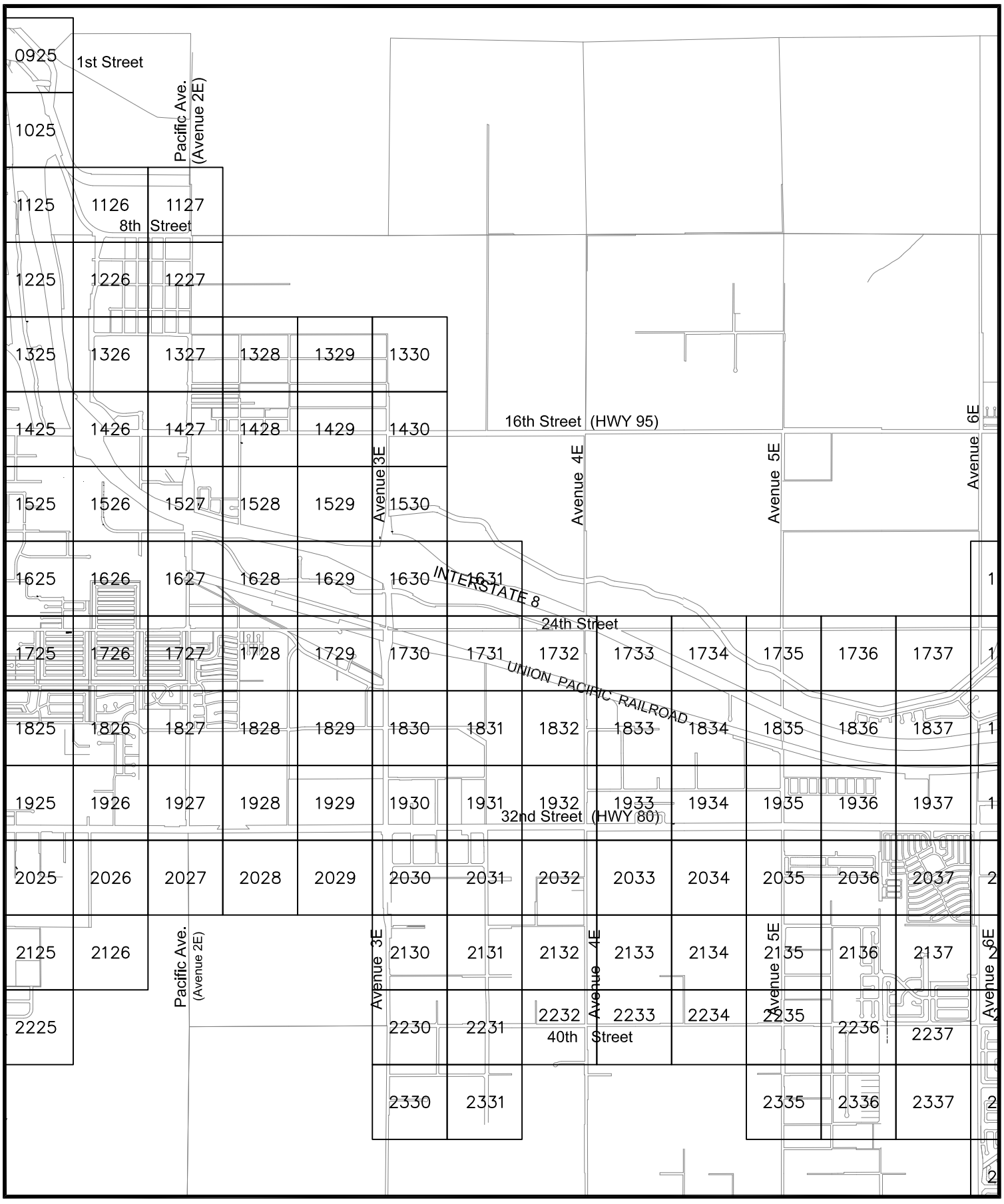

COPYRIGHT © 2014 CITY OF YUMA, AZ
The City of Yuma makes no claims concerning the accuracy of these maps nor assumes any liability resulting from the use of the information herein.

CITY OF YUMA ARIZONA

WATER DISTRIBUTION SYSTEM

Index Map 'B'

N

Not to scale



COPYRIGHT © 2014 CITY OF YUMA, AZ
The City of Yuma makes no claims concerning the accuracy of these maps nor assumes any liability resulting from the use of the information herein.

WATER DISTRIBUTION SYSTEM

Index Map 'C'

Not to scale

Street Name	Map Book Pages
1st Street	0917,0918,0919,0920,0921, 0922,0923,0924
1st Avenue	0924,1024,1124,1224,1324, 1424,1524,1624, 1724,1824
2nd Street	0922,0924,1021,1022
2nd Place	1019
2nd Avenue	0918,0924,1024,1123,1124, 1223,1224,1323,1324,1423, 1523,1524,1724
3rd Street	1016,1019-1024
3rd Place	1016,1017,1019,1020
3rd Avenue	0923,1023,1123,1223,1323, 1423,1523,1623,1723,1823
4th Street	1016,1017,1019,1020-1024
4th Place	1016,1017,1019
4th Avenue	0823,0923,1023,1123,1223, 1323,1423,1523,1623,1723, 1823,1923,2023,2123,2223
5th Street	1016-1024,1121-1124
5th Place	1016,1120
5th Lane	1016,1116
5th Avenue	0923,1023,1123,1223,1323, 1423,1523,1623,1723
6th Street	1120,1121-1125
6th Place	1120
6th Avenue	0923,1023,1123,1223,1323, 1423,1523,1623,1723, 2123
7th Street	1116,1120,1122-1124
7th Avenue	0923,1023,1123,1223,1323, 1423,1523,1623,1723
8th Street	1115-1127
8th Place	1219,1221
8th Drive	1722
8th Avenue	0922,1022,1122,1222,1322, 1422,1522,1622,1722,1822, 1922,2022,2122
9th Street	1220,1223,1226-1227
9th Place	1221
9th Avenue	0922,1022,1122,1222,1322, 1422,1522,1622,2022,2122
10th Street	1220-1224,1226,1227,
10th Place	1218,1219,1221
10th Lane	1218
10th Avenue	0922,1022,1122,1222,1322, 1422,1522,1622 2122
11th Street	1216,1218,1220-1227,1319, 1320
11th Place	1220,1318
11th Lane	1218,1320
11th Avenue	0922,1322,1422,1522,1622,
12th Street	1314-1324,1326-1330
12th Place	1317,1318
12th Lane	1317-1321
12th Drive	1322,1422
12th Avenue	0922,1122,1222,1322,1422
13th Street	1316-1318,1321-1324,1327-1330
13th Place	1316-1322
13th Lane	1318-1320
13th Avenue	0921,1021,1121,1221,1321, 1322,1421,
14th Street	1315-1319,1321,1323,1324, 1327-1330,
14th Place	1315-1317,1419,1423,1427, 1428
14th Lane	1315,1316,1415,1417
14th Avenue	0921,1021,1121,1221,1321, 1421,1521,1621,2021
15th Street	1415-1418,1419-1423,1427, 1428
15th Place	1415-1418,1420,1423,1424, 1425,1427,1428
15th Lane	1417,1420
15th Drive	1221,
15th Avenue	0921,1021,1121,1921,2021
16th Street/Hwy 95	1414-1430
16th Place	1415,1416,1418-1422,1424
16th Lane	1415,1417,1418
16th Drive	1721,1821
16th Avenue	0921,1021,1121,2021
17th Street	1415,1416,1418-1425
17th Place	1415-1420,1517,1521-1524,
17th Lane	1515,1516
17th Avenue	0921,1021,1121,1520,1620, 1721,1821,1921,2020,2021
18th Street	1419,1420,1515-1518,1520-1527
18th Place	1515,1517,1519-1522,1525
18th Lane	1515,1517
18th Drive	1020
18th Avenue	0920,1720,1721,1820,1821, 1920,2020
19th Street	1515,1519-1525
19th Place	1514,1515,1517,1519,1520, 1522
19th Lane	1514,1515
19th Avenue	0820,0920,1020,1120,1320, 1720,1820
20th Street	1514-1527
20th Place	1514,1515,1516,1518,1519, 1523,1524,1622
20th Lane	1514,1614,1616,1617,1620
20th Drive	1520,1620
20th Avenue	0820,0920,1020,1120,1220, 1320,1720,1820
21st Street	1614,1615-1619,1622-1626
21st Place	1614,1616-1619,1623,1624
21st Lane	1614-1620
21st Drive	1320,1720,1827
21st Avenue	0820,0920,1020,1120
22nd Street	1618,1619,1621-1626
22nd Place	1615,1619,1620,1622-1624, 1626
22nd Lane	1615-1620,1646
22nd Drive	1320,1620,1720
22nd Avenue	0820,0920,1020,1120,1320
23rd Street	1615,1616,1619,1620,1622-1626

Street Name	Map Book Pages
23rd Place	1623-1626
23rd Lane	1715,1716
23rd Drive	1319,1719,1819
23rd Avenue	0919,0920,1020,1319,1719
24th Street	1716-1741,1743,1744,1745
24th Street Extension	1831
24th Place	1718,1724-1728,1740-1745, 1747
24th Lane	1718,1721,1740,1741,1745
24th Drive	1319,1721
24th Avenue	1019,1120,1319
25th Street	1718-1721,1723-1728,1740 -1742,1745
25th Place	1718,1719,1724-1728,1738, 1740-1742
25th Lane	1721,1738,1740
25th Drive	1619,1719,1721
26th Street	1717-1719,1721,1723-1727, 1739-1745
26th Place	1715,1717-1719,1724,1725, 1727,1741,1742,1744,1745, 1827,1841,1842
26th Lane	1718,1719,1818,1819,1842
26th Drive	1719,1821
26th Way	1728,1827
27th Street	1814,1815,1817-1821,1823, 1824,1826-1828,1842
27th Place	1814,1815,1817-1819,1823, 1824,1827,1837,1838
27th Lane	1814,18151817-1819,1821, 1827,1828
27th Drive	0919,1719,1821
27th Way	1618,1827,1828
27th Avenue	1518,1618,1719
28th Street	1814,1815,1817-1824,1833, 1834
28th Place	1814,1826
28th Lane	1814,1821
28th Drive	1318,1719,1821
28th Avenue	1419,1618,1729
29th Street	1814,1821,1823
29th Lane	1814
29th Drive	1718,1821
29th Avenue	1518,1618
30th Street	1824,1914,1921,1924,1930, 1931,1939-1942
30th Place	1914,1915,1934,1935,1936
30th Lane	1914
30th Drive	1718
30th Avenue	1318
31st Avenue	1418,1718
31st Drive	1718
31st Lane	1914
31st Place	1914
31st Street	1914
32nd Avenue	1718
32nd Street	1914-1946
32nd Place	1921,1932,1933,1934
33rd Street	2021,2022,2047
33rd Place	2022,2035,2036,2047
33rd Drive	1318,1418,1618
33rd Lane	2035,2036,2046
34th Street	2020,2021,2035,2036,2047
34th Drive	1518,1618,2047
34th Lane	2047
34th Place	2020,2022,2047
34th Avenue	1418,1616,1618,1717,1718
35th Street	2020,2022,2047
35th Place	2020,2122,2147
35th Drive	1317,1417
35th Avenue	1317,1417
36th Street	2122-2125,2130,2131,2135, 2136,2142,2143,2147
36th Place	2122,2142,2143,2147
36th Lane	2122,2136,2142,2143,2147, 2236
36th Drive	1417,1517,1617
36th Avenue	1317
37th Street	2122,2123,2142,2143,2147
37th Place	2122,2123,2136,2142,2143, 2147,2236
37th Lane	2122
37th Drive	1317,1517,1717,1817,2122
37th Avenue	1417,1617,1717
38th Avenue	1417,1517,1617
38th Drive	1517,1717
38th Street	2147,2136,2137,2138,2144, 2145
38th Place	2137,2144,2145
38th Lane	2244,2245
39th Street	2224,2225,2236,2237,2244, 2245
39th Place	2224,2225,2237,2244,2245
39th Lane	2237
39th Drive	1517,1817
40th Street	2221-2224,2230,2231
40th Place	2238
40th Lane	2238
40th Drive	1316,1516,1616
41st Street	2238,2239
41st Place	2238,2239
41st Lane	2338,2339
41st Drive	1316,1416,1616
41st Avenue	1016,1316,1416
41st Way	1615,1616
42nd Street	2338,2339
42nd Place	2338,2339
42nd Lane	2338,2339
42nd Drive	1316,1416,1616,1716
42nd Avenue	1016,1316,1416,1616,1716
42nd Way	1516,1616,1716
43rd Street	2330,2338,2339
43rd Place	2330,2338,2339
43rd Lane	2330,2338,2339
43rd Avenue	1016
43rd Drive	1516,1616
44th Street	2338,2339
44th Place	2438,2439

Street Name	Map Book Pages
44th Drive	1515,1615
44th Way	1016
44th Avenue	1016,1415,1416,1515,1516, 1615
45th Street	2438,2439
45th Place	2438,2439
45th Lane	2438,2439
45th Drive	1415,1515,1615,1715,1815
45th Way	1016,1615,1715
45th Avenue	1016,1415,1515,1615,1815, 1915
46th Street	2438,2439
46th Place	2438,2439
46th Lane	2438,2439
46th Avenue	1315,1415,1515,1615
46th Drive	1415,1515,1615,1715,1815
46th Way	1615
47th Street	2438,2439
47th Place	2438,2439,2538
47th Avenue	1414,1415,1514,1614,1714, 1814,1914
48th Street	2538
47th Drive	1514,1614,1714,1814,1914
48th Avenue	1314,1414,1714,1814,1914
48th Drive	1714,1814,1814,1914
48th Way	1514,1614,1814,1914
Adam Avenue	1946,2046,2146
Adobe Point	1543
Adobe Ridge Road	1543,1544
Agate Way	1646
Agave Avenue	2238,2338
Akers Drive	2143
Alamo Drive	1428
Alexis Drive	1744,1745
Allen Street	1520
Alondra Way	1745
Amador Lane	1116
Almond Avenue	1120,1220
Alyssa Drive	1738
Andrew Drive	1743
Angus Avenue	1219,1319
Apache Lane	1115,1215,1315
Apache Tears Ave.	1646
Appaloosa Avenue	1218
Appaloosa Way	1916,2016
Araby Rd./Avenue 6½E	1639,1739,1839,1939,2039, 2139
Arabian Lane	1916
Arcadia Lane	1419,1519
Arena Drive	1121,1221,1321
Arizona Avenue	1324,1424,1524,1624,1724, 1824,1924,2024,2124,2224
Armada Drive	2146,2147
Arroyo Drive	1321,1421
Ash Drive	1922
Athens Avenue	1418,1518
Atlantic Avenue	1328,1428
Augusta Drive	0919
Aurora Avenue	1836

Street Name	Map Book Pages
Avenue 2E./PACIFIC	1127,1227,1327,1427,1527, 1627,1727,1827,1927
Avenue 2 ½ E	1728,1828,1928
Avenue 3E /280	1330,1430,1630,1730,1830, 1930,2030,2130,2230,2330,
Avenue 3 ¼ E	2230,2330
Avenue 3 ½ E	1731,1831,1931,2031,2131, 2231,2331
Avenue 4E	1732,1832,1932,2032,2132
Avenue 4 ½ E	1834,1934,2034,2134
Avenue 5E	1735,1835,1935,2035,2135, 2235,2335
Avenue 5 ¼ E	2036,2136,2236,2336
Avenue 5 ½ E	1936,2036,2136,2236,2336
Avenue 6E/Araby Rd.	1638,1738,1838,1938,2038, 2138,2238,2338,2438
Avenue 6 ½ E	1639,1739,1839,1939,2039, 2139
Avenue 6 ¾ E	1840,1940
Avenue 7E	1640,1740,1840,1940,2040
Avenue 7 ½ E	1642,1742,1842,1942
Avenue 7 3/4 E	1742,1842
Avenue 8E	1543,1643,1743,1843,1943, 2043,2143,2243
Avenue 8 ½ E	1944,2044,2144,2244
Avenue 9E	1646,1746,1846,1946,2046, 2146,2246
Avenue 9 ¼ E	1846,1946
Avenue 9 ½ E	1847,1947
Avenue 10E	1848,2048,2148,2248
Avenue “A”	0922,1022,1122,1222,1322, 1422,1522,1622,1722,1822, 1922,2022,2122,2222,2322
Avenue “B”/Hwy 95	0919,1019,1119,1219,1319, 1419,1519,1619,1719,1819, 1919,2019
Avenue “C”	0917,1017,1117,1217, 1317,1416,1417,1516,1517, 1616,1617,1716,1717,1816, 1817,1916,2016
Avenue “D”	1314,1414,1514,1914
Bamboo Avenue	2338
Banff Avenue	2024,2124
Barbara Avenue	1726,1826
Bardeaux Street	1218,1318
Barkley Ranch Avenue	1815,1915
Bertha Avenue	1745
Betsy Avenue	1745
Beverly Lane	1825
Bluffs Way	1639
Bonanza Avenue	1925,2025
Boxwood Avenue	2239,2339,2439,2539
Brahama Avenue	1219,1319
Brandi Lane(private)	1717
Branding Iron Court	1915
Brangus Avenue	1219,1319
Brittlebrush Avenue	2338,2438,2439,2539
Broken Arrow Lane	1915
Brook Street	1519,1520

Street Name	Map Book Pages
Buffalo Avenue	1843
Buckboard Street	2046,2047
Bugle Street	1216
Burch Way	2125
Cactus Drive	1922
Cactus Wren Lane	2045,2145,2245
Calle Alegre	1527,1528
Calle Invierno	1527
Calle Otoño	1527
Calle Primavera	1527
Calle Verano	1527
Camino Alemeda	1620
Camino Barranca	1620,1720
Camino Cerro	1620,1621
Camino Granada	1620,1621
Camino Harina	1720
Camino Kino	1721
Camino Otero	1620,1621
Camino Pradera	1620,1621
Camino Real	1621
Camino Soledad	1621,1720
Camino Tierra	1621
Canna Lane	1119
Canyon Avenue	2024, 2124
Cardinal Lane	2045
Carnes Street	1216
Carol Avenue	1726,1826
Carolyn Way	1744
Casa Blanca Drive	2023,2024
Casper Avenue	1843
Castle Dome Avenue	1226,1326,1426
Castle Drive	2022,2122
Catalina Drive	1922-1924
Cavatina Drive	1743,1843
Cemetery Avenue	1124
Center Street	0918
Century Drive	2123
Cereus Drive	2123
Chapala Circle	1527,1528,2122
Charro Lane	1915,1916
Chestnut Avenue	1126,1226,1326
Cheyenne Avenue	1742
Chevy Lane	1925,2025
Chico Lane	2019,2020
Chiquita Drive	1925
Cholla Avenue	2238,2338
Cholla Lane	2022,2122
Cielo Verde Drive	1944,2044
Citrus Loop	1621
Claxton Street	1219
Clemente Avenue	1947,2047,2147
Clifford Way	1118
Coconino Lane	1115,1215,1315
College Avenue	1741,1841
College Drive	1741
Colorado Street	0920,0921,0922,0923
Columbia Avenue	0917
Commerce Center Drive	1841,1941
Cooke Street	1117

Street Name	Map Book Pages
Corona Drive	1825,1826
Coronado Avenue	1924
Corral Street	2046, 2047
Cortez Lane	1622
Cottontail Lane	1519,1619
Country Club Drive	1924,1925
Country Lane	2019,2020
County 9th Street	1414
County Rd	1425
County 8 ½ Street	1314
County 10 ½ Street	1846
County 12th Street	2236-2238,2246
County 12½ Street	2336-2338
Covered Wagon Way	1915
Coyote Lane	1520,1620
Crabtree Place	1638,1639
Crane Lane	1216
Crane Street	1215,1217
Crest Drive	1925,2025
Crowder Avenue	1419
Cypress Point	1926
Daisy Street	1216
Dale Avenue	0917
Dana Drive	2142
Danette Way	1745
Darlene Way	1815
Date Street	1217
Del Este Drive	1941
Del Mar Avenue	1824,1924
Del Oro Lane	1519,1520
Del Plata Lane	1619,1620
Del Sol	1528
Del Sol Lane	1619,1620
Del Valle Drive	1822
Del Valle Way	1621
Descanso Drive	1724
Desert Air Blvd.	1945,2045,2145,2245
Desert Lakes Drive	2122
Desert Spring Drive	2045
Desert View Lane	2122,2222
Devane Drive	2143
Dipper Street	0917
Don Carlos Road	2024
Donna Avenue	1727,1827
Dora Avenue	1120,1220,1420,1520
Dora Court	1320
Dos Pesos Lane	1619,1620
Dusk Avenue	1836
East Palo Verde St.	1825
East Street	0918
Echo Avenue	1216
Echo Lane	1116
Edgewood Drive	1719
El Camino Drive	2023,2024
El Capitan Drive	1743,1843
El Dorado Street	1816
El Paso Real	1421
El Prado Rd	1117
Eleanor Avenue	1217

Street Name	Map Book Pages
Elks Lane	1621
Elm Street	1822,1922
Elmwood Drive	1719
Endurance Drive.	1742
Engler Avenue	1328,1428,1528,1728,1828
Estrella Lane	1625
Eureka Avenue	1935
Factor Avenue	1525,1625
Fairchild Avenue	1936
Feldspar Way	1646
Fern Drive	1722,1822
Fernwood Drive	1719
Figueroa Avenue	0817,0917,1017
Florence Lane	1930
Forget-Me-Not Street	1743,1744
Fortuna Avenue	1926,2026,2126
Frances Street	1217
Francisco Lane	1743
Francisco Way	1743
Franklin Avenue	1220, 1320
Fresno Avenue	1824
Frontage Road/N & S	1945,1946,1947,2046,2047, 2048
Gabriela Drive	1743,1843
Galaxy Way	2037
Gardenia Way	1744,1844
Gateway Street	1320
George Bell Avenue	1219
George Street	1623,1624
Gila Ridge Rd	1527,1627-1630,1731,1732
Gila Ridge Loop Road	1733
Gila Street	0924,1024,1124
Giss Pkwy	1024,1125,1126
Glacier Avenue	2023
Glen Avenue	0918
Glowe Avenue	1934
Grapefruit Avenue	1935
Greentree Drive	1219,1220
Greenwood	1718,1719
Hacienda Drive	1824,1825,1826
Harley Drive	1629
Harvard Street	1725
Haupt Avenue	1318
Havasu Circle	2122
Hazelnut Avenue	1126,1226,1326
Hereford Avenue	1219,1319
Hermosa Road	2023
Heshire Drive	1319
Hettema Street	1320,1420
Hickory Avenue	1126,1226,1326
Hillside Place	1321
Hinckley Drive	2044,2144,2244
Holly Drive	1922
Honey Lane	1017
Hope Drive	1815
Hoover Avenue	1126,1226
Horizon Avenue	1836
Horseshoe Bend Ave.	1915
Howard Avenue	1317,1417

Street Name	Map Book Pages
Hummingbird Lane	2045
Interstate 8	1125,1225,1325,1425,1426, 1526,1527,1528,1628,1629, 1835,1838,1839,1944-1947
Imperial Avenue	1640
Industrial Avenue	1729
Irma Street	1815
Ironwood Cir (Private)	1828
Isabel Drive	2145,2245
Ivy Lane	1822,1922
J. Edward Drive	2137,2237
Jackson Avenue	1742
James Avenue	1725,1825
James Drive	1725
Jasmine Avenue	2238,2338,2438,2538
Jasper Avenue	2023,2123
Jasper Way	1646
Javalina Lane	1520,1620
Jean Street	2245,2246,
Jewell Avenue	1220,1320
Joanie Avenue	2030
Jojoba Avenue	2238,2338,2438,2538
Joshua Lane	2045,2245
Juniper Street	1218
Jupiter Drive	1117
Kammann Avenue	1915, 2015
Karla Drive	1827
Kathleen Avenue	1728
Katie Way	1745
Kaye Drive	2146,2147
Kennedy Lane	1525,1625,1725
Kerley Drive	2137,2237
Kings Court	2023,2123
Kings Lane	2022,2023
Kinnow Avenue	1936,2036
Kircher Street	1117
Kish Avenue	1834,1934
Kofa Circle	2022
Kuhns Court	1826
Kyla Avenue	1834,1934
La Casita Drive	1825,1826
La Cruz Avenue	1825
La Jolla Court	1826
La Quinta Drive	1815
La Quinta Loop	1815
Lakin Avenue	1729,1829
Laguna Place	1926
Lakeside Circle	2122
Lakeside Drive	2122
Las Lomas Street	1320,1321,1421
La Mesa Street	1725-1727
Laramie Way	1742
Las Palmas Vista	1722,1822
Las Platas Road	2046
Latisha Way	1221
Lemon Avenue	1935,2035
Leslie Lane	1417
Lift Street	1017
Lime Avenue	1935

Street Name	Map Book Pages
Linda Lane	1116,1117
Lisbon Avenue	1935
Lisbon Street	1518
London Drive	1518
Lookout Way	1837
Lorenzo Lane	1742-1744
Lorie Lane	1728
Los Amigos Drive	1824
Louise Avenue	1728
Lowell Drive	1623,1624
Lunar Way	2036
Madison Avenue	0924,1024,1124,1224,1324, 1424,1524,1624,1724,1824
Mae Drive	2246
Magnolia Avenue	920,1020,1120,1220,1420, 1520,1620
Maiden Lane	0924,1024
Main Street	0924,1024,1124
Majestic Avenue	1837
Maple Avenue	1224,1424,1524,1624,1724, 1824
Maple Way	1824
Maricopa Street	1215
Marine Road	2330
Marion Avenue	1727,1827
Mary Avenue	1626,1726,1826
May Avenue	1018,1118
McDaniel Avenue	1834
Meadowbrook Ave.	1519
Melody Lane	1727
Mesa Avenue	1722,1822,1947,2047,2147
Mesa Drive	1822
Mesa View Street	2335,2336
Mesquite Street	1824,1924
Mimosa Avenue	1744,1844
Minneola Avenue	1936,2036
Mission Street	1639,1640
Mojave Lane	1115,1215,1315
Monte Vista	1017
Morgan Way	1916,2016
Morrison Street	1723,1724,1726
Mountain View Place	1639,1640
Mustang Avenue	1218,1318
Myrtle Avenue	1120,1220,1320
McKinnley Avenue	1519
Naples Avenue	1418,1518
Navel Avenue	1936,2236,2336
Nightfall Drive	1837,1838
Nogales Avenue	1724,1824
Oak Drive	1922
Oakwood Lane	1719
Obsidian Way	1646
Ocotillo Court	1826
Ocotillo Lane	2045,2123
Olive Avenue	1127,1227,1327
Olive Ann Street	1742,1743,1744
Olivewood Lane	1719
Olivia Avenue	1626,1726,1826
Ontondo Drive	1744
Orange Avenue	1223
Orange Drive	2023,2123
Organ Pipe Lane	2045,2145,2245
Orlando Avenue	1936
Pacific Avenue	1127,1227,1327,1427,1527, 1627,1727,1827,1927
Pagent Avenue	1217,1317
Palm Avenue	1017,1117,1217
Palmaire Avenue	1924
Palmcroft Drive	1822,1922
Paloma Avenue	1744,1844
Palo Verde Lane	1825,1826
Palo Verde Street	1826-1831
Palomino Avenue	1218
Palomino Way	1916,2016
Panorama Avenue	1837
Papago Drive	2123
Paris Court	1518
Park Avenue	1220
Park Lane	1019,1922
Parkview Circle	2122
Parkway Drive	1521
Parkwood Drive	1719
Pasadena Avenue	1640
Pebble Beach	1826
Pecan Avenue	920
Pendale Avenue	1843
Pendergast Avenue	1420,1520
Penitentiary Avenue	0925,1025
Pepper Tree Dr.(Private)	1828
Phillips Avenue	1116,1216
Phoenix Avenue	0917
Picaflor Avenue	1744
Pico Avenue	2125,2225
Pima Lane	1115,1215,1315
Pinewood Lane	1719
Pinto Street	2046,2047
Pinto Lane	1916,2016
Pitahaya Drive	2123
Plaza Circle	1325
Plaza Street	1221
Plowman Drive	2136,2236
Poppy Street	1116
Portal Drive	1319
Power Lane	1016
Prickly Pear Lane	2045
Primrose Street	1215,1216
Princess Lane	2023
Pritchard Avenue	1116
Pueblo Avenue	1925
Pueblo Street	1519,1520
Puesta Del Sol	2047,2147,2247
Quail Avenue	1619
Queen Place	2123
Ragablossom Way	1744
Rail Avenue	1425,1525
Rainbow Avenue	1826,1926
Rainbow Lane	2123
Rainier Avenue	2023,2123

Street Name	Map Book Pages
Ranch Drive	2046,2047
Rancho Way	1916,2016
Raven Avenue	1116,1216
Rebecca Avenue	1933
Redondo Road	2023
Redondo Center Dr.	1025,1125,1225,1325,1425
Ridge Drive	1544
Ridge View Drive	1521,1621
Ridgeway Drive	1521
Riebe Avenue	1117
Rio Colorado Drive	2023,2024
Riverview Place	2122
Roadrunner Lane	1519,1619,1646
Robin Lane	1825
Rodeo Drive	1914,1915
Rodriguez Way	1638
Rome Street	1518
Rose Lane	1317
Rosewood Drive	1722
Ruby Avenue	1017
Saddle Drive	2046,2047
Sage Avenue	2142
Sagebrush Avenue	2239,2339,2439
Saguaro Drive	2022
Salida Del Sol	2047,2048
Saltbrush Avenue	2338,2438,2439
San Clemente	0919
San Gabriel Drive	1827
San Jose	0919
San Marcos Drive	1727,1728,1827
San Rafael	0919
Santa Maria Way	1321
Saturn Drive	1117
Senatra Drive	1815
Senita Drive	2123
Shadow Avenue	1946,2046,2146,2246
Shari Avenue	1833,1933
Short Way	1930,2030
Sidewinder Lane	1519,1619
Sierra Vista Avenue	1727
Siesta Road	2023,2024
Silver Lane	2046
Sky View Way	1639
Solana Drive	1822
Spur Drive	2046,2047
Stampede Court	1915
Stetson Street	2146,2147,2148
Sundown Drive	1815
Sunflower Avenue	1127,1227
Sunridge Drive	1426,1526
Sunrise Lane	1926
Sunset Court	1826
Sunset Drive	1320,1321
Sunset Terrace Blvd.	1738,1837,1838
Sun Up Drive	1815
Tamarack Street	1218
Tammy Lane	2146,2147
Tangelo Avenue	1127,122
Tangerine Avenue	1936,2036

Street Name	Map Book Pages
Telegraph Street	1638,1639,1640
TennisCourtsAccessRd.	2021,2022
Tensleep Avenue	1842
Tera Lane	2146,2147
Teri Drive	1221
Terrace Avenue	1738,1837,1838
Terrace Way	1621
Teton Drive	2123,2124
Thomas Avenue	1317
Tillman Way	2136,2236
Tina Drive	2146,2147
Tobacco Road	1314
Topeka Place	1742,1743,1744
Torrey Pines Circle	1826,1926
Trigg Street	1117
Tumbleweed Avenue	2238,2338,2438
Turquoise Street	1645,1646
Twilight Avenue	1836
Union Drive	1741,1841
US Highway 80/32ndST.	1923-1947
Valley View Way	1639
Vaquero Lane	1915,1916,2015,2016
Vaughn Avenue	1117,1118
Verde Street	1216,1916
Via Cielo	1421
Vicky Lane	1221
View Parkway	1737,1738,1836,1837,1838
Vine Street	1119
Vining Drive	1743
Virginia Drive	1723,1823
Vista Del Castillo Drive	1745
Vista Lane	1822
Wagonwheel Drive	2046,2047
Walnut Avenue	1224,1524,1624,1724,1824
Water Street	0820
Wellington Street	1224
West Palo Verde St.	1824,1924
Westridge Drive	1722,1822
Whitewing Lane	1520,1620
Windsor Avenue	1826
Windy Lane	1826
Winsor Avenue	1926
Yavapai Lane	1115,1215,1315
Yellowstone Drive	2023,2024
Yosemite Avenue	2023,2123
Yowell Court	1019
Yuma Palms Parkway	1426
Yucca Drive	2122

WATER DISTRIBUTION SYSTEM

218000

632000



630000

216000

Prepared by:
City of Yuma
City Engineering Department

N

Not to scale

0715	0716	0717
0815	0816	0817
0915	0916	0917

Map Number
0816

Revision Date:
July 2014

Supersedes: July 2013

COPYRIGHT © 2014 CITY OF YUMA, ARIZONA
The City of Yuma makes no claims concerning the accuracy of this map nor assumes any liability resulting from the use of the information herein.

WATER DISTRIBUTION SYSTEM

632000

220000

630000

218000

Prepared by:
City of Yuma
City Engineering Department

N

Not to scale

0716	0717	0718
0816	0817	0818
0916	0917	0918

Map Number
0817

Revision Date:
July 2014

Supersedes: July 2013

COPYRIGHT © 2014 CITY OF YUMA, ARIZONA
The City of Yuma makes no claims concerning the accuracy of this map nor assumes any liability resulting from the use of the information herein.

WATER DISTRIBUTION SYSTEM

632000

222000



630000

220000

Prepared by:
City of Yuma
City Engineering Department

COPYRIGHT © 2014 CITY OF YUMA, ARIZONA
The City of Yuma makes no claims concerning the accuracy of this map nor assumes any liability resulting from the use of the information herein.

N

Not to scale

0717	0718	0719
0817	0818	0819
0917	0918	0919

Map Number
0818

Revision Date:
July 2014

Supersedes: July 2013

WATER DISTRIBUTION SYSTEM

224000
632000

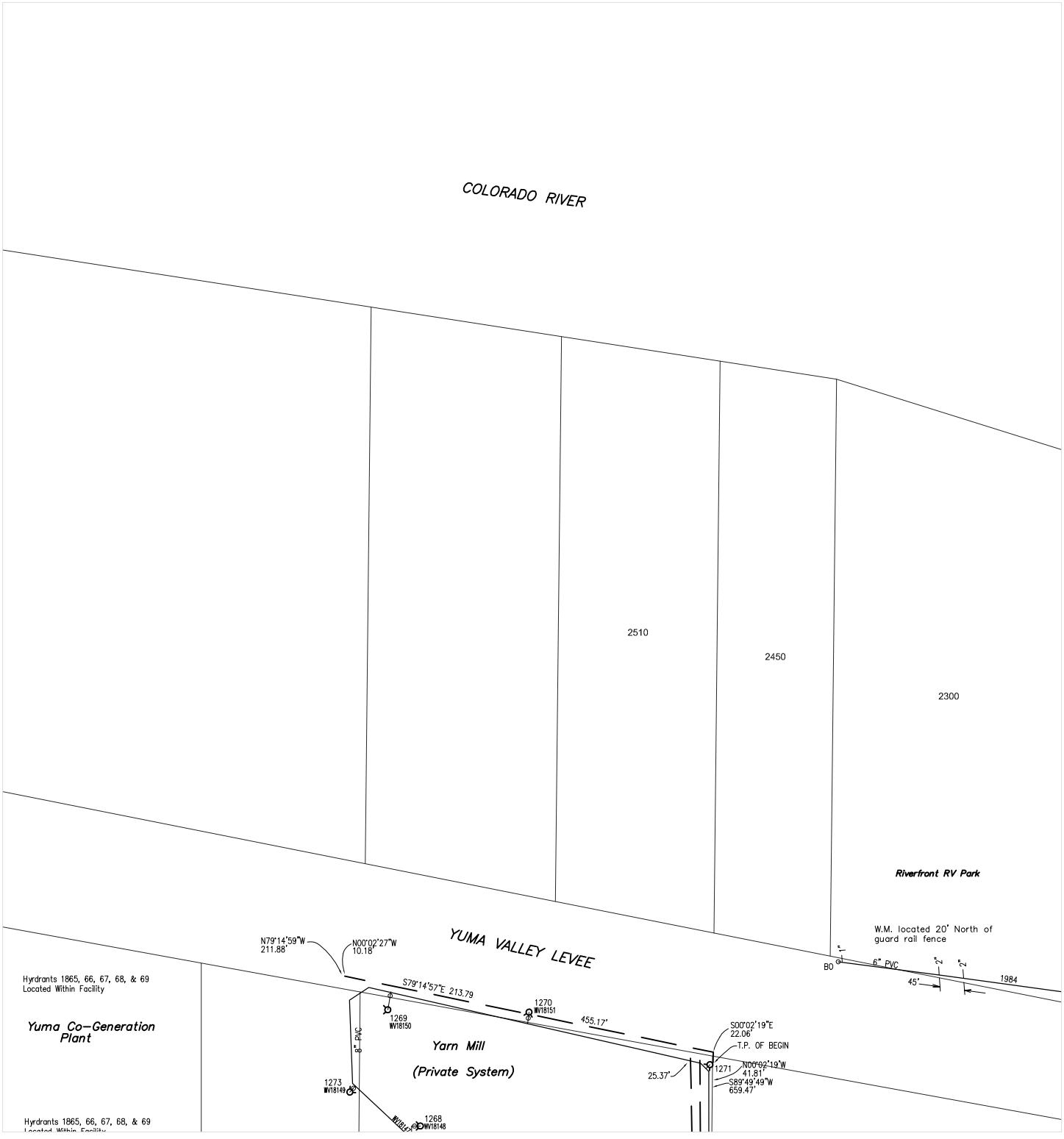

630000
222000

Prepared by:
City of Yuma
City Engineering Department

N
Not to scale

0718	0719	0720
0818	0819	0820
0918	0919	0920

Map Number
0819

Revision Date:
July 2014

Supersedes: July 2013

COPYRIGHT © 2014 CITY OF YUMA, ARIZONA
The City of Yuma makes no claims concerning the accuracy of this map nor assumes any liability resulting from the use of the information herein.

WATER DISTRIBUTION SYSTEM

632000 226000

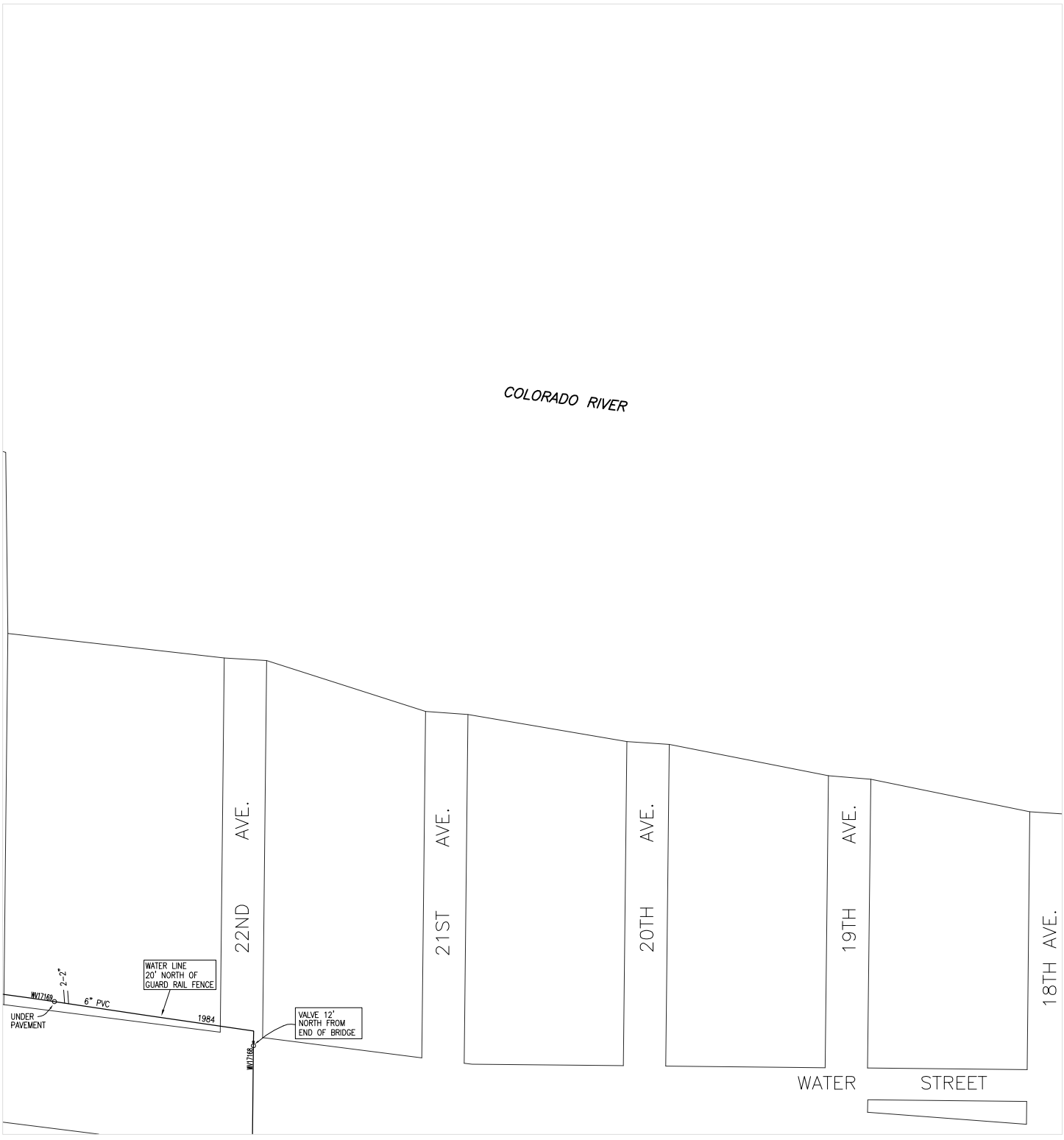

630000 224000

Prepared by:
City of Yuma
City Engineering Department

N
Not to scale

0719	0720	0721
0819	0820	0821
0919	0920	0921

Map Number
0820
Revision Date:
July 2014
Supersedes: July 2013

COPYRIGHT © 2014 CITY OF YUMA, ARIZONA
The City of Yuma makes no claims concerning the accuracy of this map nor assumes any liability resulting from the use of the information herein.

WATER DISTRIBUTION SYSTEM

228000

632000

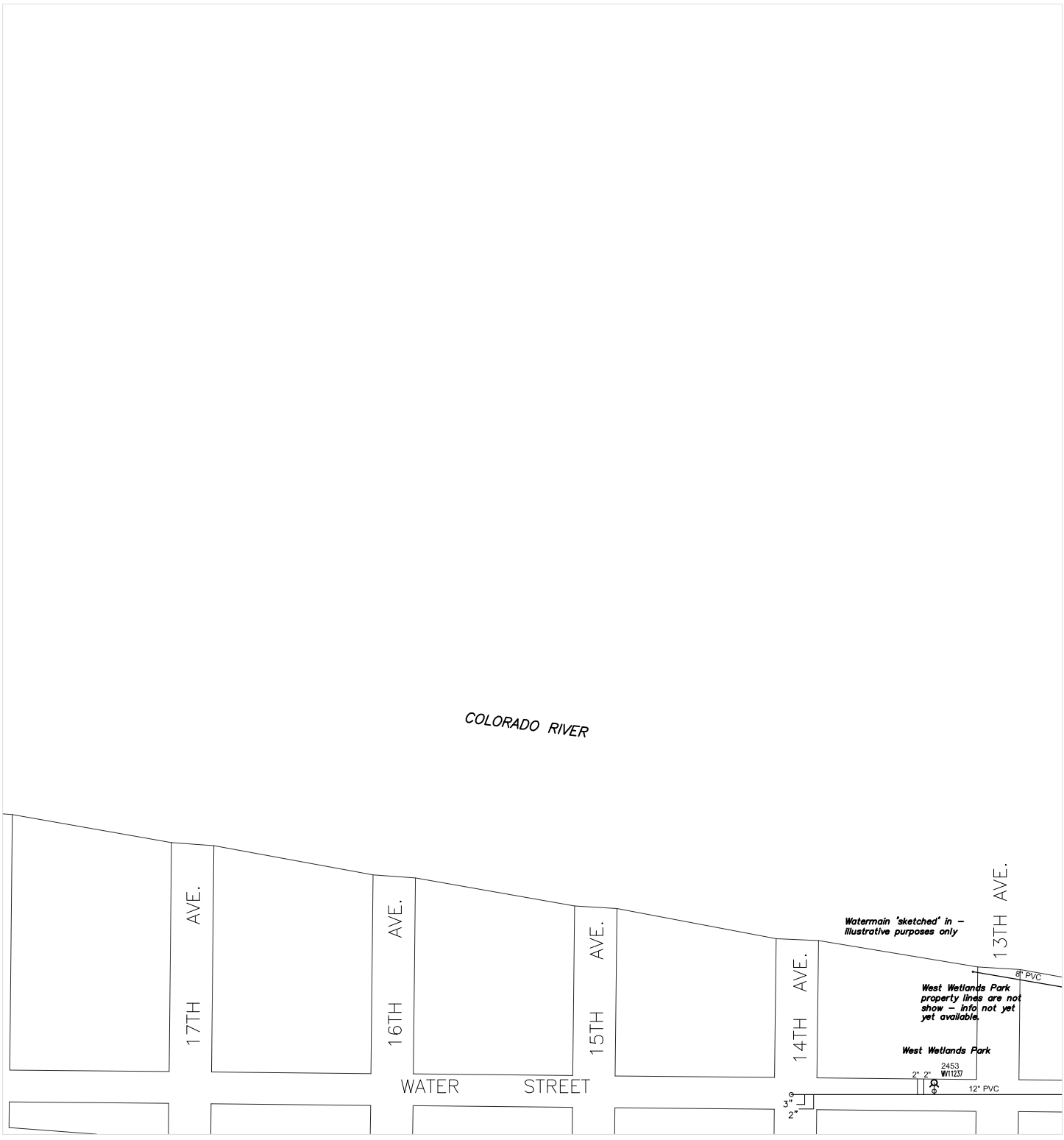

630000

226000

Prepared by:
City of Yuma
City Engineering Department

COPYRIGHT © 2014 CITY OF YUMA, ARIZONA
The City of Yuma makes no claims concerning the accuracy of this map nor assumes any liability resulting from the use of the information herein.

N

Not to scale

0720	0721	0722
0820	0821	0822
0920	0921	0922

Map Number
0821

Revision Date:
July 2014

Supersedes: July 2013

WATER DISTRIBUTION SYSTEM

230000

632000

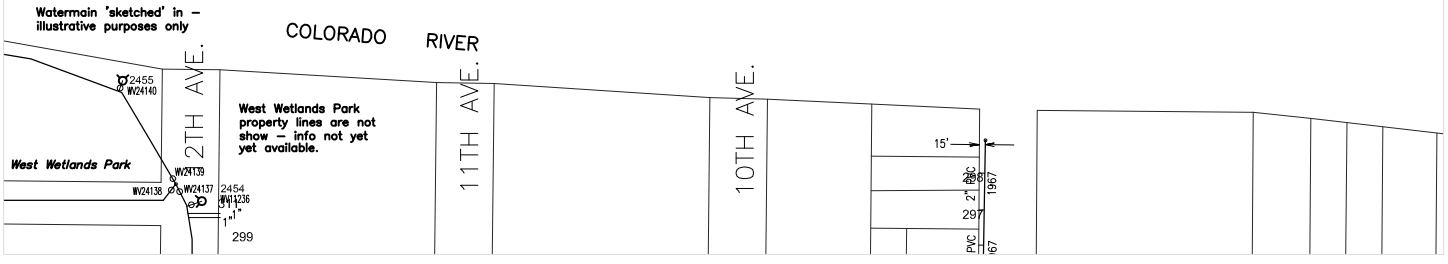

630000

228000

Prepared by:
City of Yuma
City Engineering Department

N

Not to scale

0721	0722	0723
0821	0822	0823
0921	0922	0923

Map Number
0822

Revision Date:
July 2014

Supersedes: July 2013

COPYRIGHT © 2014 CITY OF YUMA, ARIZONA
The City of Yuma makes no claims concerning the accuracy of this map nor assumes any liability resulting from the use of the information herein.

WATER DISTRIBUTION SYSTEM

232000

632000



630000

230000

Prepared by:
City of Yuma
City Engineering Department

N

Not to scale

0722	0723	0724
0822	0823	0824
0922	0923	0924

Map Number
0823

Revision Date:
July 2014

Supersedes: July 2013

COPYRIGHT © 2014 CITY OF YUMA, ARIZONA
The City of Yuma makes no claims concerning the accuracy of this map nor assumes any liability resulting from the use of the information herein.

WATER DISTRIBUTION SYSTEM

630000

218000



628000

216000

Prepared by:
City of Yuma
City Engineering Department

N

Not to scale

0815	0816	0817
0915	0916	0917
1015	1016	1017

Map Number
0916

Revision Date:
July 2014

Supersedes: July 2013

COPYRIGHT © 2014 CITY OF YUMA, ARIZONA
The City of Yuma makes no claims concerning the accuracy of this map nor assumes any liability resulting from the use of the information herein.

WATER DISTRIBUTION SYSTEM

630000 220000

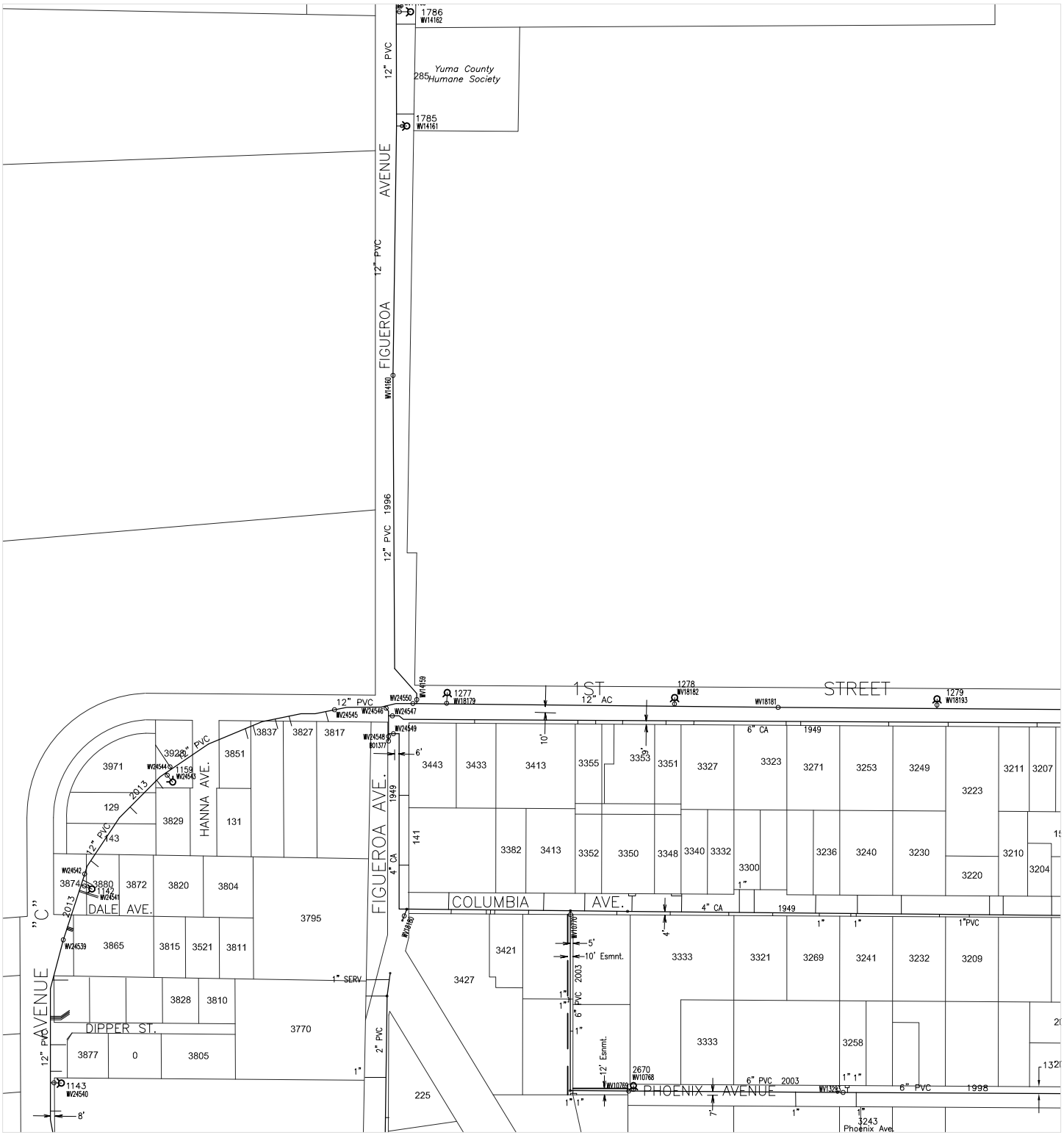

628000 218000

CITY OF YUMA ARIZONA

Prepared by:
City of Yuma
City Engineering Department

COPYRIGHT © 2014 CITY OF YUMA, ARIZONA
The City of Yuma makes no claims concerning the accuracy of this map nor assumes any liability resulting from the use of the information herein.

N

Not to scale

0816	0817	0818
0916	0917	0918
1016	1017	1018

Map Number
0917

Revision Date:
July 2014

Supersedes: July 2013

WATER DISTRIBUTION SYSTEM

630000 222000

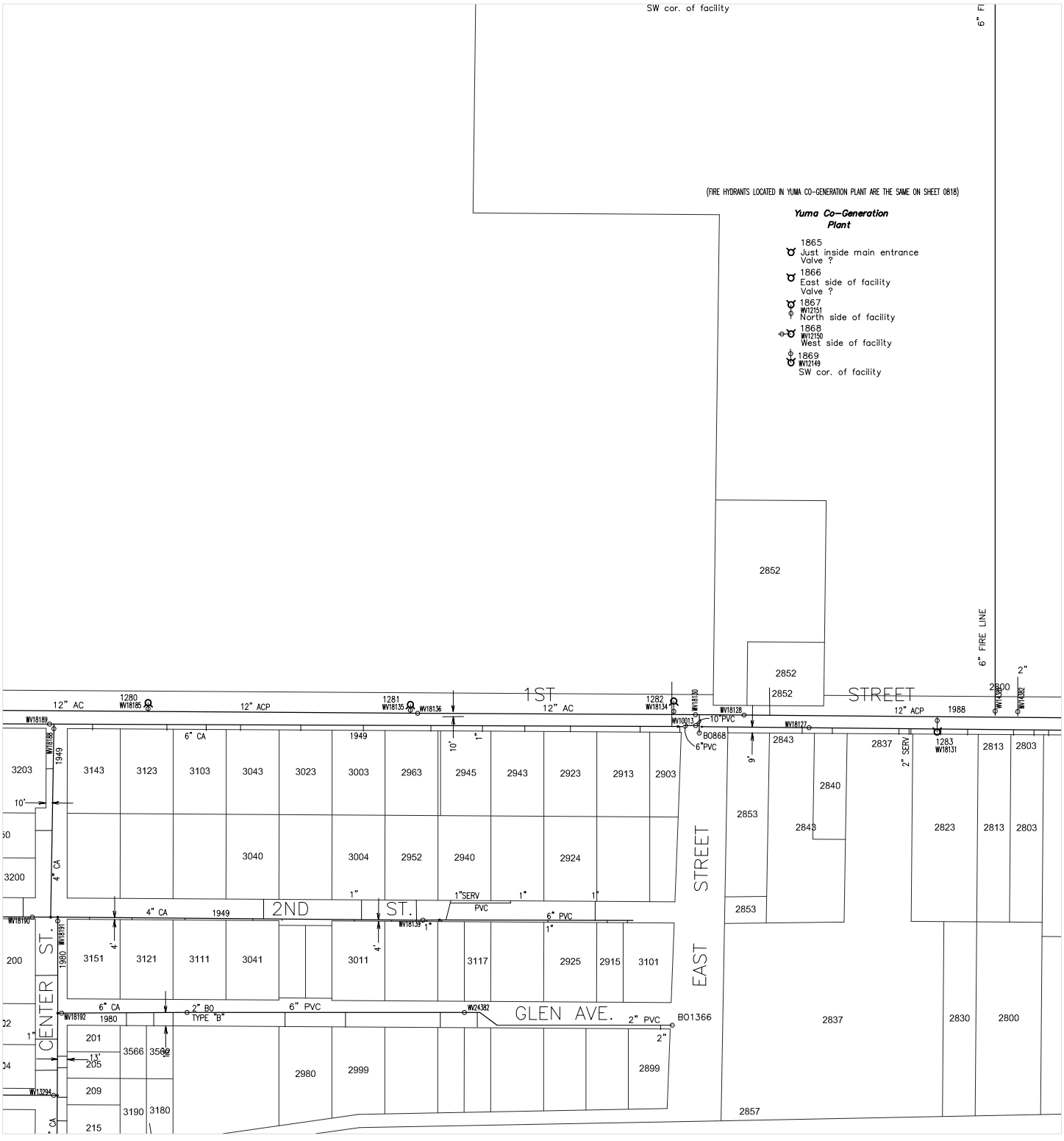

628000 220000

CITY OF YUMA ARIZONA

Prepared by:
City of Yuma
City Engineering Department

N

Not to scale

0817	0818	0819
0917	0918	0919
1017	1018	1019

Map Number
0918

Revision Date:
July 2014

Supersedes: July 2013

COPYRIGHT © 2014 CITY OF YUMA, ARIZONA
The City of Yuma makes no claims concerning the accuracy of this map nor assumes any liability resulting from the use of the information herein.

WATER DISTRIBUTION SYSTEM

630000 224000

(Private System)
Hydrants 1865, 66, 67, 68, & 69
Located Within Facility
Yuma Co-Generation Plant
Yarn Mill
(Private System)
Joe Henry Park
EASEMENT
25.37'
N00°02'19"W 41.81'
S89°49'49"W 659.47'
N01°11'33"W 667.72'
S01°11'33"E 664.19'
8" PVC
8" FIRE SPRK. RISER
TYPE 'B' B.O.
FIVE 2" SERV.
10" UTILITY EASEMENT
N89°55'15"W 629.51'
S89°55'15"E 629.10'
S89°55'15"E 10.80'
S00°02'19"E 20.00'
TYPE 'B' BO
S89°55'15"E 6.40'
WATER LINE MAINTAINED BY C.O.Y.
2" Bypass
3" compound in vault
WATER LINE MAINTAINED BY C.O.Y.
27TH DRIVE
123RD AVE.
1ST STREET
AUGUSTA DRIVE
JOSE AVENUE
SAN CLEMENTE
SAN RAFAEL
SAN
AVENUE
12" ACP
12" AC
12" PVC
16" AC
4" AC
6" CA
4" CA
6" AC
8" PVC
1" PVC
2" PVC
1273 WV18149
1268 WV18148
1267 WV18146
1266 WV18145
1265 WV18140
1264 WV17178
1271
1272 WV12240
1284 WV18133
1285 WV18152
1137 WV14383
1136 WV14001
535 WV17174
538 WV14002
337 WV17183
WV13778
WV17184
WV17170
WV22830
WV22580
WV22581
WV17176
WV17177
WV17172
WV17171
WV13999
WV19997
WV14385
WV14384
WV14399
WV22577
WV22575
WV22571
WV22570
WV22576
WV22579
WV22578
WV22574
WV22573
WV22572
WV14099
WV14100
WV14101
WV14102
WV14103
WV14104
WV14105
WV14106
WV14107
WV14108
WV14109
WV14110
WV14111
WV14112
WV14113
WV14114
WV14115
WV14116
WV14117
WV14118
WV14119
WV14120
WV14121
WV14122
WV14123
WV14124
WV14125
WV14126
WV14127
WV14128
WV14129
WV14130
WV14131
WV14132
WV14133
WV14134
WV14135
WV14136
WV14137
WV14138

WATER DISTRIBUTION SYSTEM

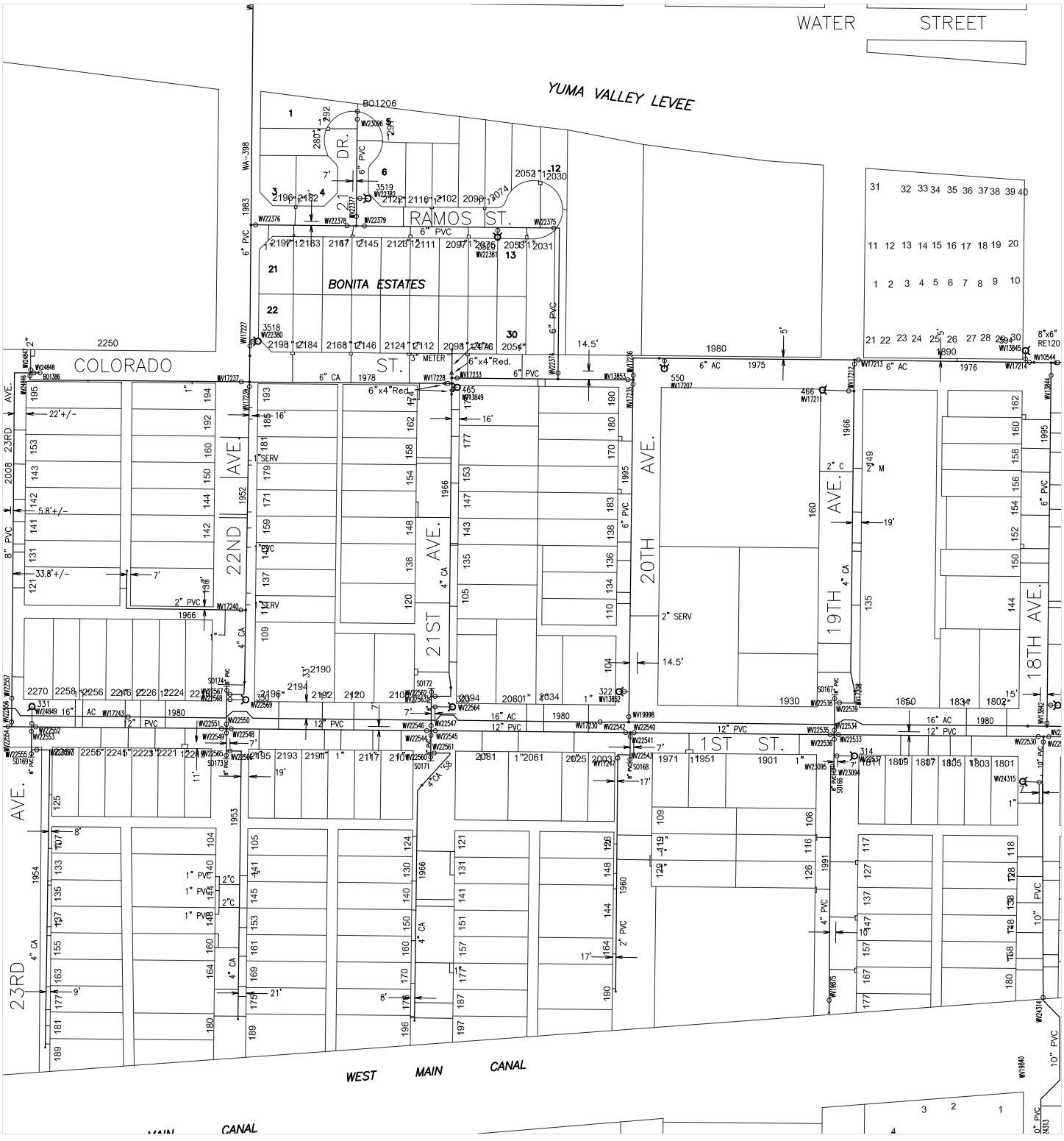

Prepared by:
City of Yuma
City Engineering Department

COPYRIGHT © 2014 CITY OF YUMA, ARIZONA
The City of Yuma makes no claims concerning the accuracy of this map nor assumes any liability resulting from the use of the information herein.

N
Not to scale

0819	0820	0821
0919	0920	0921
1019	1020	1021

Map Number
0920
Revision Date:
July 2014
Supersedes: July 2013

WATER DISTRIBUTION SYSTEM

630000 228000

628000 226000

Prepared by:
City of Yuma
City Engineering Department

N

Not to scale

0820	0821	0822
0920	0921	0922
1020	1021	1022

Map Number
0921

Revision Date:
July 2014

Supersedes: July 2013

COPYRIGHT © 2014 CITY OF YUMA, ARIZONA
The City of Yuma makes no claims concerning the accuracy of this map nor assumes any liability resulting from the use of the information herein.

WATER DISTRIBUTION SYSTEM

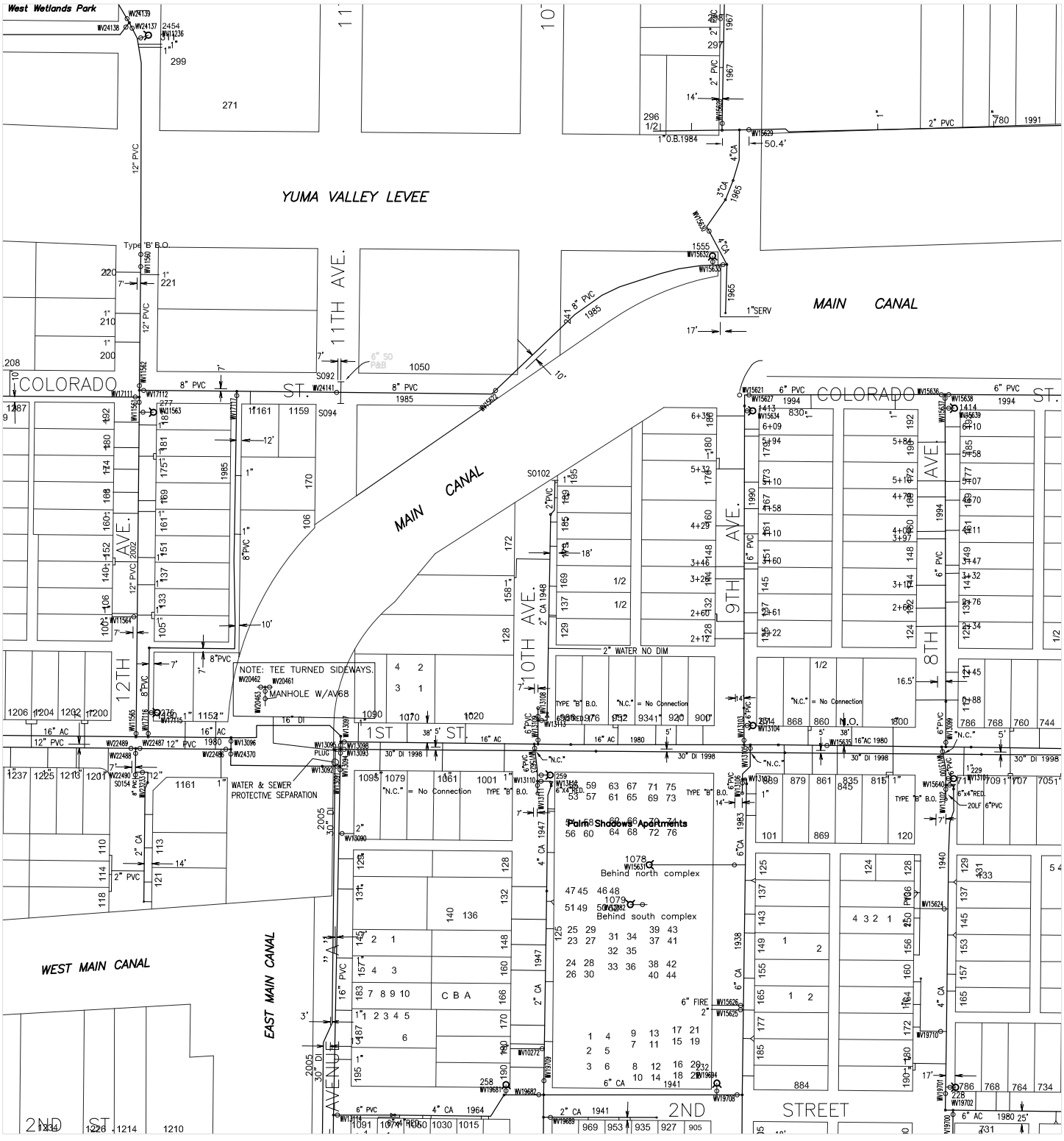

Prepared by:
City of Yuma
City Engineering Department

COPYRIGHT © 2014 CITY OF YUMA, ARIZONA
The City of Yuma makes no claims concerning the accuracy of this map nor assumes any liability resulting from the use of the information herein.

N
Not to scale

0821	0822	0823
0921	0922	0923
1021	1022	1023

Map Number
0922
Revision Date:
July 2014
Supersedes: July 2013

WATER DISTRIBUTION SYSTEM

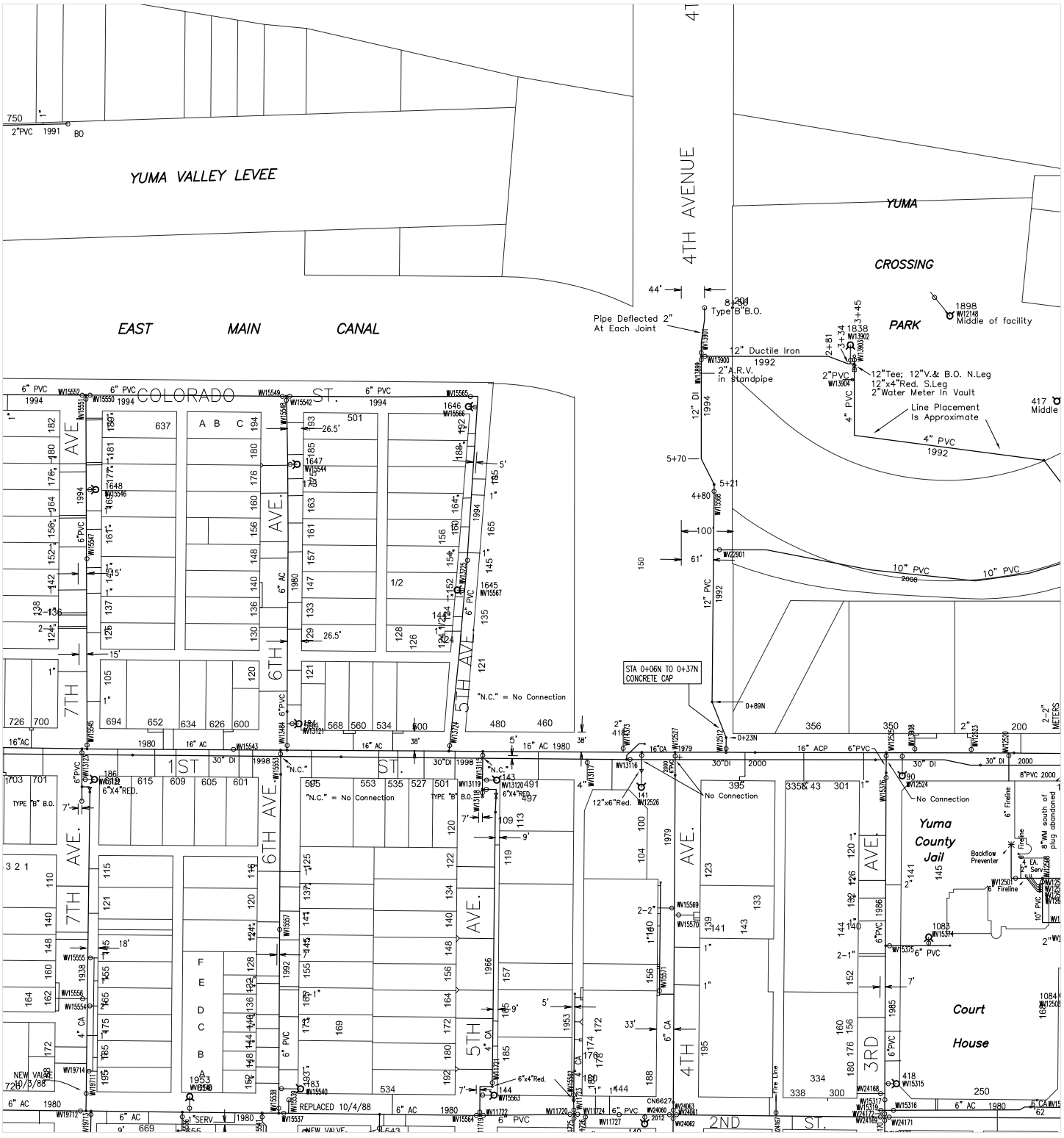

628000

230000

CITY OF YUMA ARIZONA

Prepared by:
City of Yuma
City Engineering Department

N

Not to scale

0822	0823	0824
0922	0923	0924
1022	1023	1024

Map Number
0923

Revision Date:
July 2014

Supersedes: July 2013

COPYRIGHT © 2014 CITY OF YUMA, ARIZONA
The City of Yuma makes no claims concerning the accuracy of this map nor assumes any liability resulting from the use of the information herein.

WATER DISTRIBUTION SYSTEM

234000
630000

628000
232000

Prepared by:
City of Yuma
City Engineering Department

N
Not to scale

0823	0824	0825
0923	0924	0925
1023	1024	1025

Map Number
0924

Revision Date:
July 2014

Supersedes: July 2013

COPYRIGHT © 2014 CITY OF YUMA, ARIZONA
The City of Yuma makes no claims concerning the accuracy of this map nor assumes any liability resulting from the use of the information herein.

WATER DISTRIBUTION SYSTEM

630000 236000

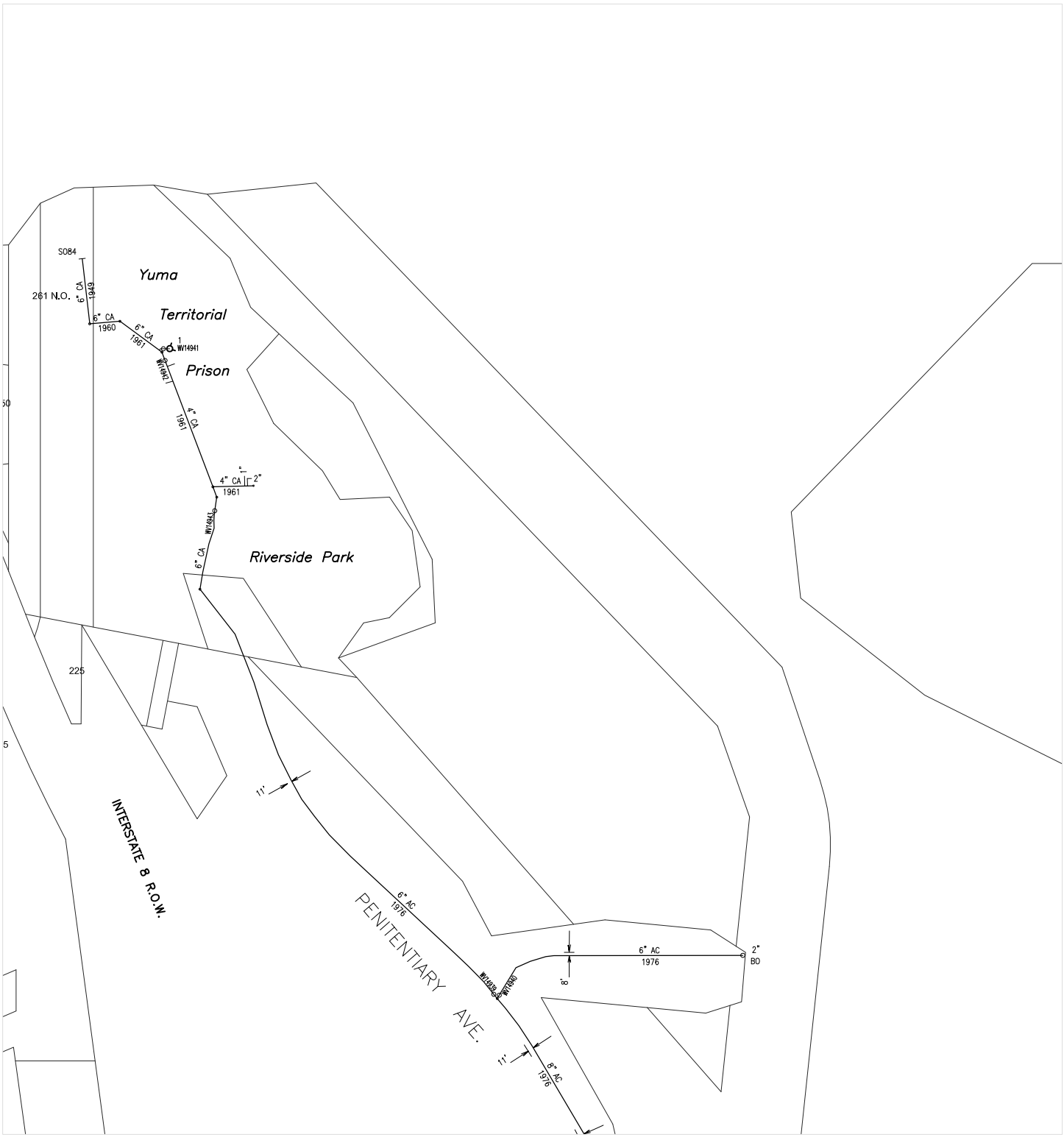

628000 234000

Prepared by:
City of Yuma
City Engineering Department

COPYRIGHT © 2014 CITY OF YUMA, ARIZONA
The City of Yuma makes no claims concerning the accuracy of this map nor assumes any liability resulting from the use of the information herein.

N

Not to scale

0824	0825	0826
0924	0925	0926
1024	1025	1026

Map Number
0925

Revision Date:
July 2014

Supersedes: July 2013

WATER DISTRIBUTION SYSTEM

628000 218000

626000 216000

Prepared by:
City of Yuma
City Engineering Department

N

Not to scale

0915	0916	0917
1015	1016	1017
1115	1116	1117

Map Number
1016

Revision Date:
July 2014

Supersedes: July 2013

COPYRIGHT © 2014 CITY OF YUMA, ARIZONA
The City of Yuma makes no claims concerning the accuracy of this map nor assumes any liability resulting from the use of the information herein.

WATER DISTRIBUTION SYSTEM

628000 220000

626000 218000

Prepared by:
City of Yuma
City Engineering Department

N

Not to scale

0916	0917	0918
1016	1017	1018
1116	1117	1118

Map Number
1017

Revision Date:
July 2014

Supersedes: July 2013

COPYRIGHT © 2014 CITY OF YUMA, ARIZONA
The City of Yuma makes no claims concerning the accuracy of this map nor assumes any liability resulting from the use of the information herein.

WATER DISTRIBUTION SYSTEM

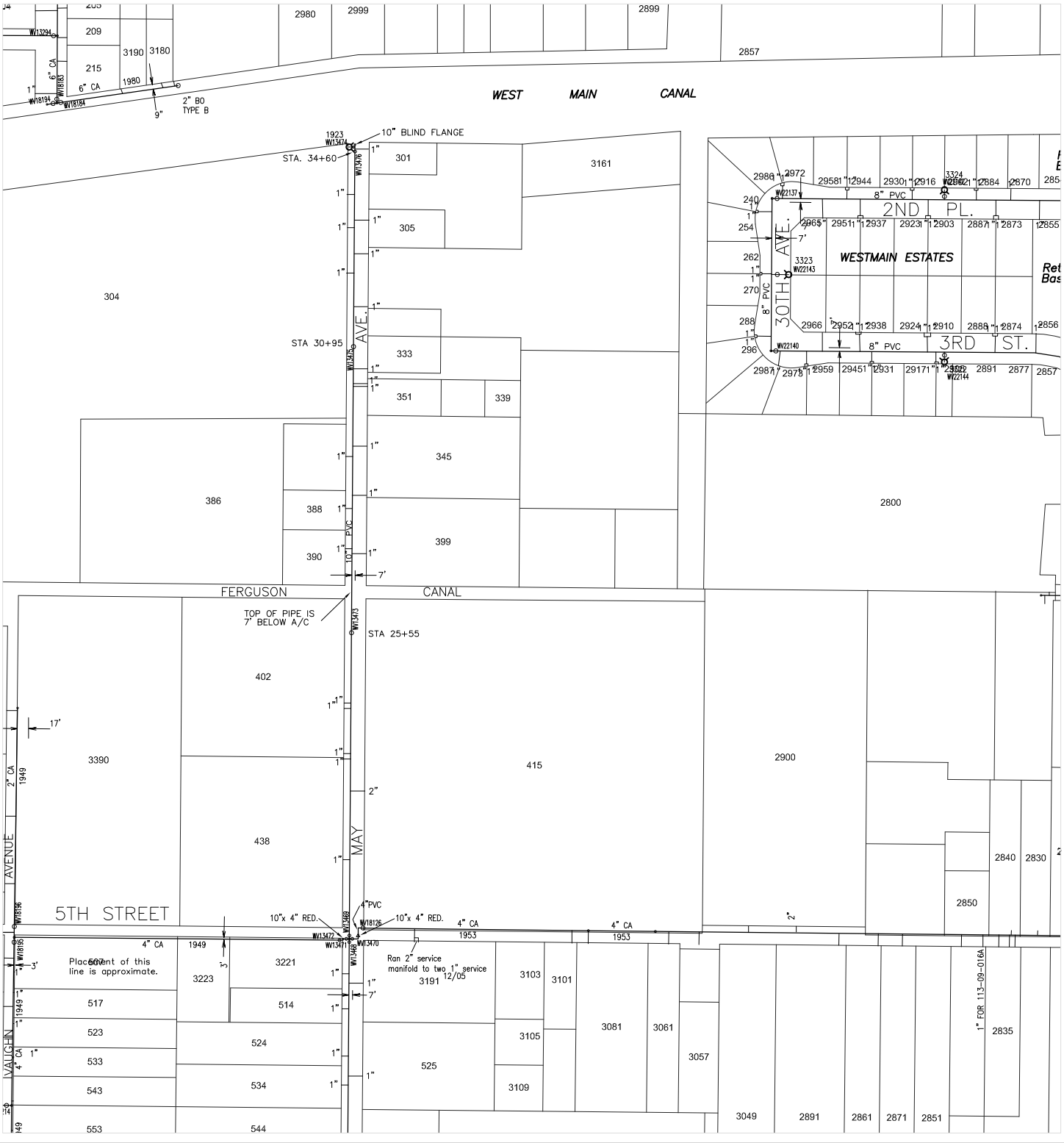

Prepared by:
City of Yuma
City Engineering Department

N

Not to scale

0917	0918	0919
1017	1018	1019
1117	1118	1119

Map Number
1018

Revision Date:
July 2014

Supersedes: July 2013

COPYRIGHT © 2014 CITY OF YUMA, ARIZONA
The City of Yuma makes no claims concerning the accuracy of this map nor assumes any liability resulting from the use of the information herein.

WATER DISTRIBUTION SYSTEM

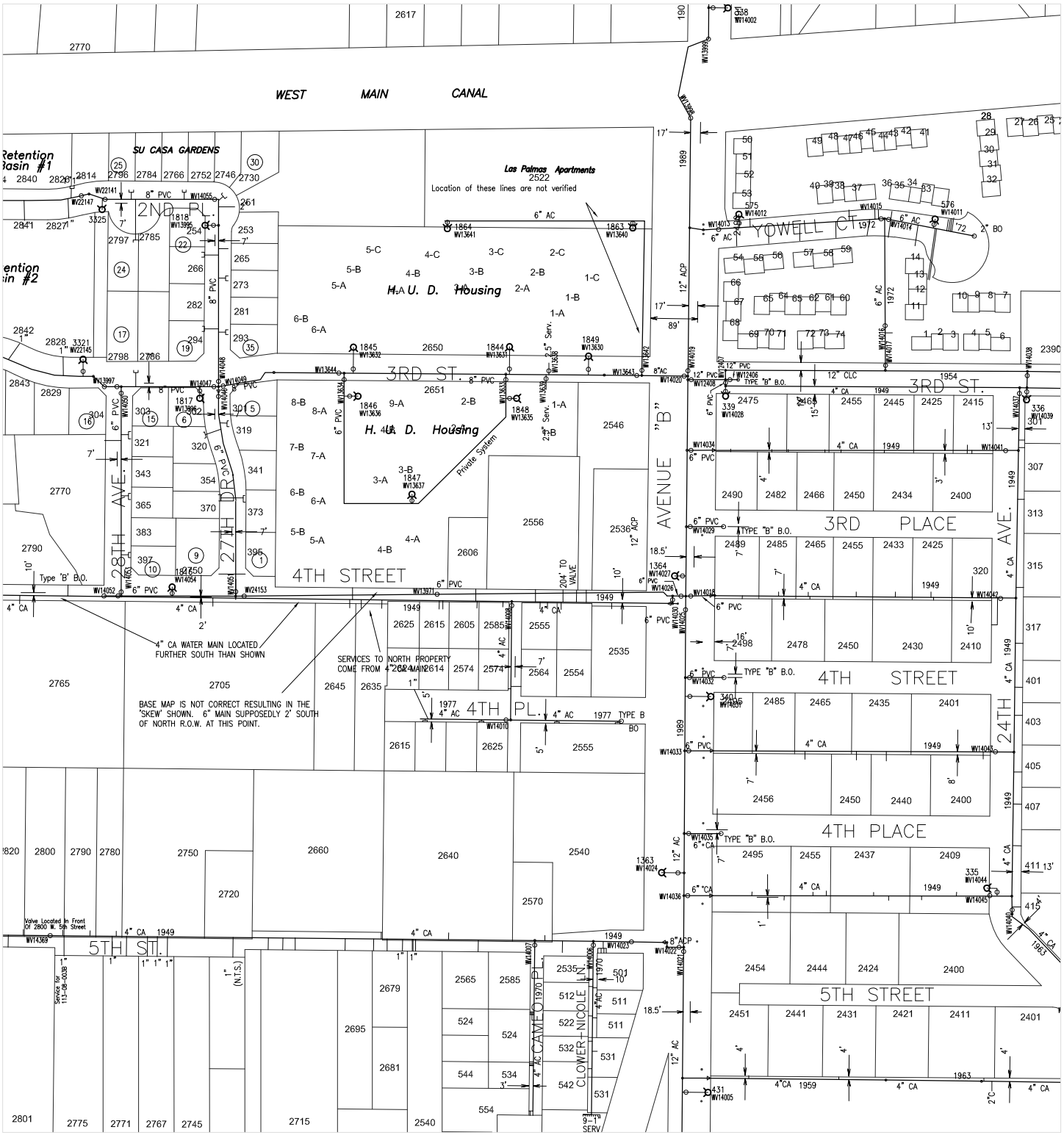

626000

222000

628000

224000

CITY OF YUMA ARIZONA

Prepared by:
City of Yuma
City Engineering Department

COPYRIGHT © 2014 CITY OF YUMA, ARIZONA
The City of Yuma makes no claims concerning the accuracy of this map nor assumes any liability resulting from the use of the information herein.

N

Not to scale

0918	0919	0920
1018	1019	1020
1118	1119	1120

Map Number
1019

Revision Date:
July 2014

Supersedes: July 2013

WATER DISTRIBUTION SYSTEM

Prepared by:
City of Yuma
City Engineering Department

COPYRIGHT © 2014 CITY OF YUMA, ARIZONA
The City of Yuma makes no claims concerning the accuracy of this map nor assumes any liability resulting from the use of the information herein.

Not to scale

0919	0920	0921
1019	1020	1021
1119	1120	1121

Map Number
1020

Revision Date:
July 2014

Supersedes: July 2013

WATER DISTRIBUTION SYSTEM

628000 228000

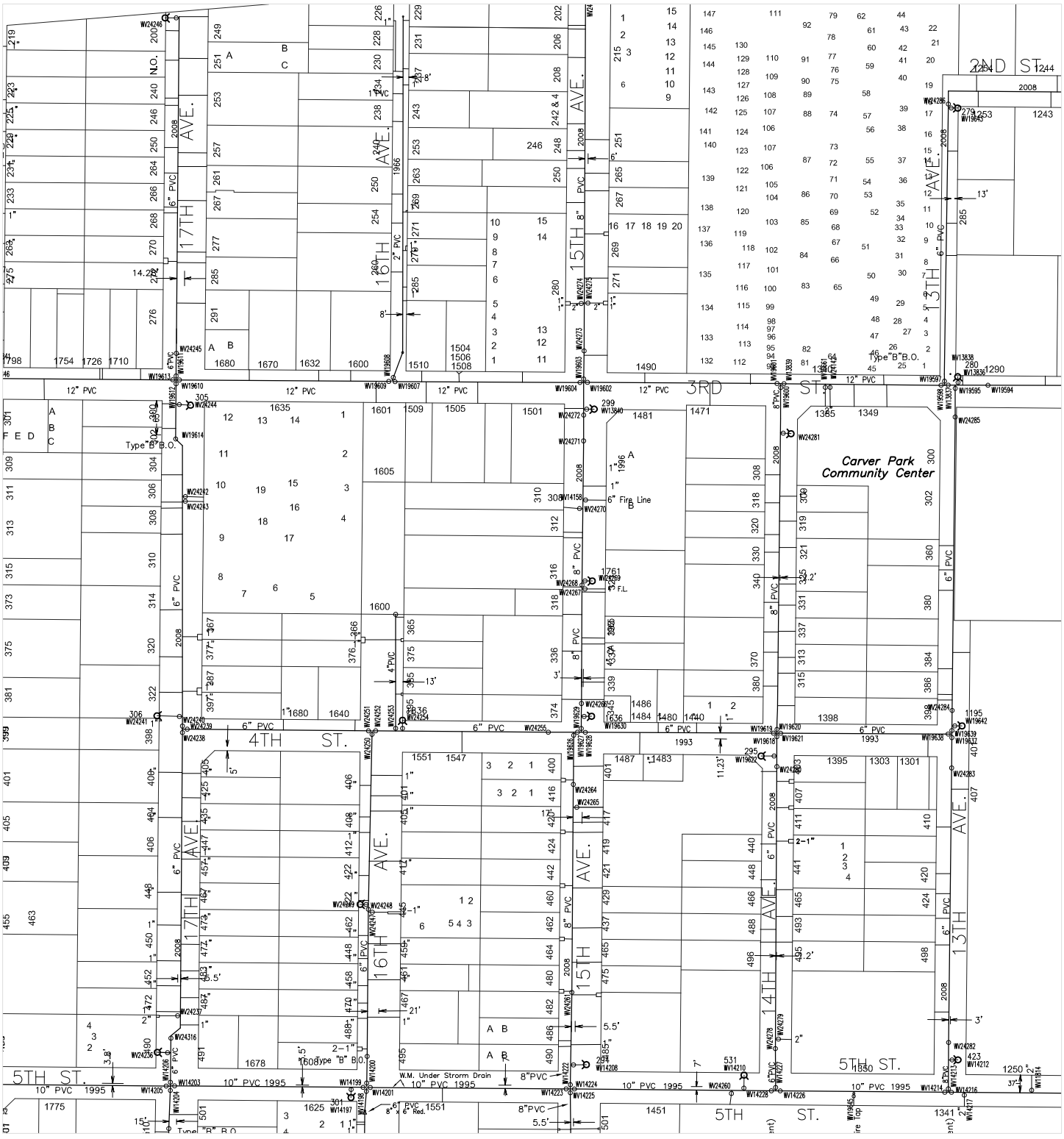

626000 226000

Prepared by:
City of Yuma
City Engineering Department

COPYRIGHT © 2014 CITY OF YUMA, ARIZONA
The City of Yuma makes no claims concerning the accuracy of this map nor assumes any liability resulting from the use of the information herein.

N
Not to scale

0920	0921	0922
1020	1021	1022
1120	1121	1122

Map Number
1021
Revision Date:
July 2014
Supersedes: July 2013

WATER DISTRIBUTION SYSTEM

0921	0922	0923
1021	1022	1023
1121	1122	1123

Prepared by:
City of Yuma
City Engineering Department

Map Number
1022

Revision Date:
July 2014

Supersedes: July 2013

COPYRIGHT © 2014 CITY OF YUMA, ARIZONA
The City of Yuma makes no claims concerning the accuracy of this map nor assumes any liability resulting from the use of the information herein.

WATER DISTRIBUTION SYSTEM

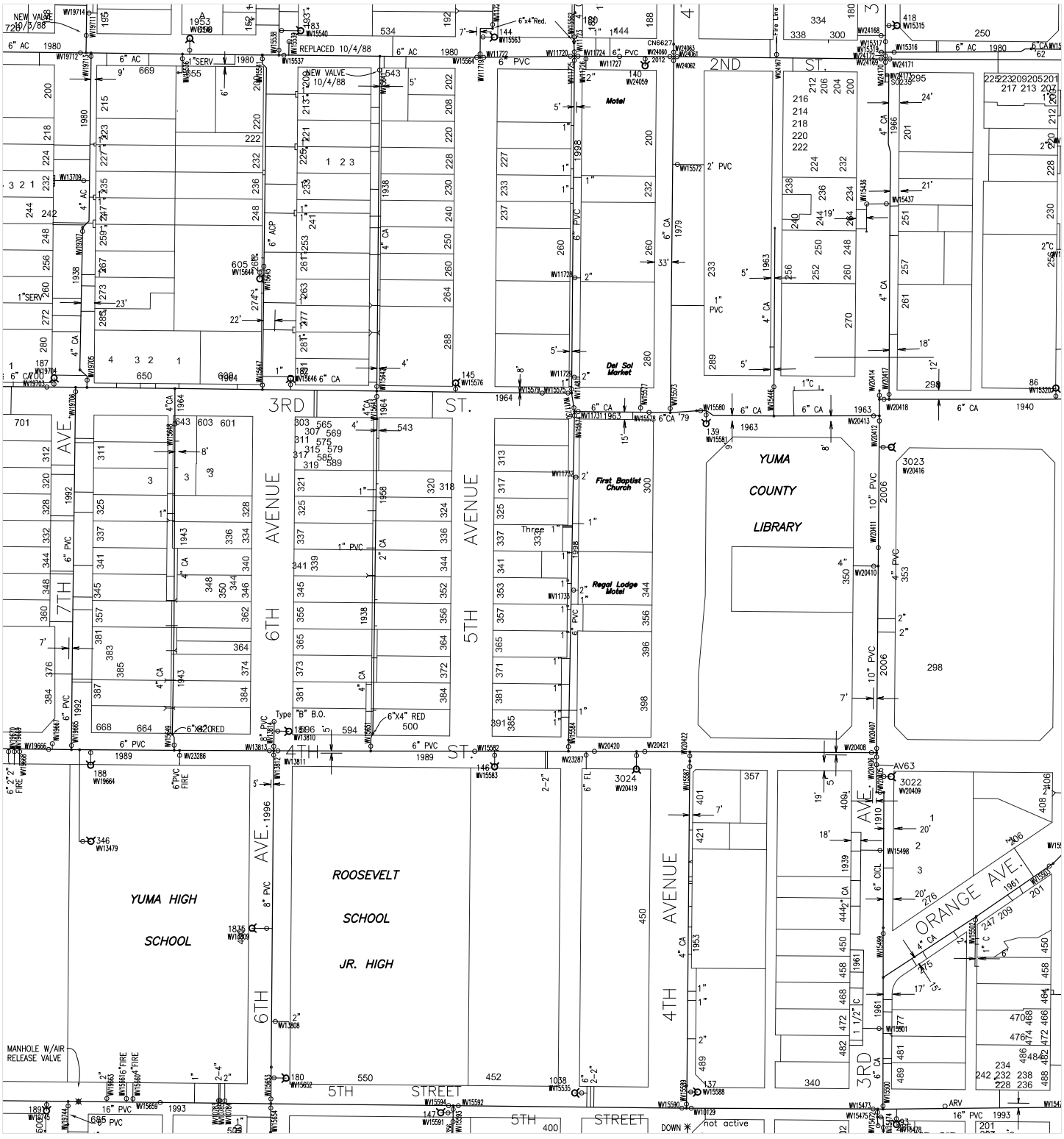

Prepared by:
City of Yuma
City Engineering Department

COPYRIGHT © 2014 CITY OF YUMA, ARIZONA
The City of Yuma makes no claims concerning the accuracy of this map nor assumes any liability resulting from the use of the information herein.

Not to scale

0922	0923	0924
1022	1023	1024
1122	1123	1124

Map Number
1023

Revision Date:
July 2014

Supersedes: July 2013

WATER DISTRIBUTION SYSTEM

626000

232000

CITY OF YUMA ARIZONA

Prepared by:
City of Yuma
City Engineering Department

COPYRIGHT © 2014 CITY OF YUMA, ARIZONA
The City of Yuma makes no claims concerning the accuracy of this map nor assumes any liability resulting from the use of the information herein.

N

Not to scale

0923	0924	0925
1023	1024	1025
1123	1124	1125

Map Number
1024

Revision Date:
July 2014

Supersedes: July 2013

WATER DISTRIBUTION SYSTEM

236000
628000

626000
234000

Prepared by:
City of Yuma
City Engineering Department

COPYRIGHT © 2014 CITY OF YUMA, ARIZONA
The City of Yuma makes no claims concerning the accuracy of this map nor assumes any liability resulting from the use of the information herein.

N
Not to scale

0924	0925	0926
1024	1025	1026
1124	1125	1126

Map Number
1025

Revision Date:
July 2014

Supersedes: July 2013

WATER DISTRIBUTION SYSTEM

626000 216000

624000 214000

Prepared by:
City of Yuma
City Engineering Department

COPYRIGHT © 2014 CITY OF YUMA, ARIZONA
The City of Yuma makes no claims concerning the accuracy of this map nor assumes any liability resulting from the use of the information herein.

N

Not to scale

1014	1015	1016
1114	1115	1116
1214	1215	1216

Map Number
1115

Revision Date:
July 2014

Supersedes: July 2013

WATER DISTRIBUTION SYSTEM

626000 218000

624000 216000

CITY OF YUMA ARIZONA

Prepared by:
City of Yuma
City Engineering Department

N

Not to scale

1015	1016	1017
1115	1116	1117
1215	1216	1217

Map Number
1116

Revision Date:
July 2014

Supersedes: July 2013

COPYRIGHT © 2014 CITY OF YUMA, ARIZONA
The City of Yuma makes no claims concerning the accuracy of this map nor assumes any liability resulting from the use of the information herein.

WATER DISTRIBUTION SYSTEM

626000 220000

624000 218000

Prepared by:
City of Yuma
City Engineering Department

N

Not to scale

1016	1017	1018
1116	1117	1118
1216	1217	1218

Map Number
1117

Revision Date:
July 2014

Supersedes: July 2013

COPYRIGHT © 2014 CITY OF YUMA, ARIZONA
The City of Yuma makes no claims concerning the accuracy of this map nor assumes any liability resulting from the use of the information herein.

WATER DISTRIBUTION SYSTEM

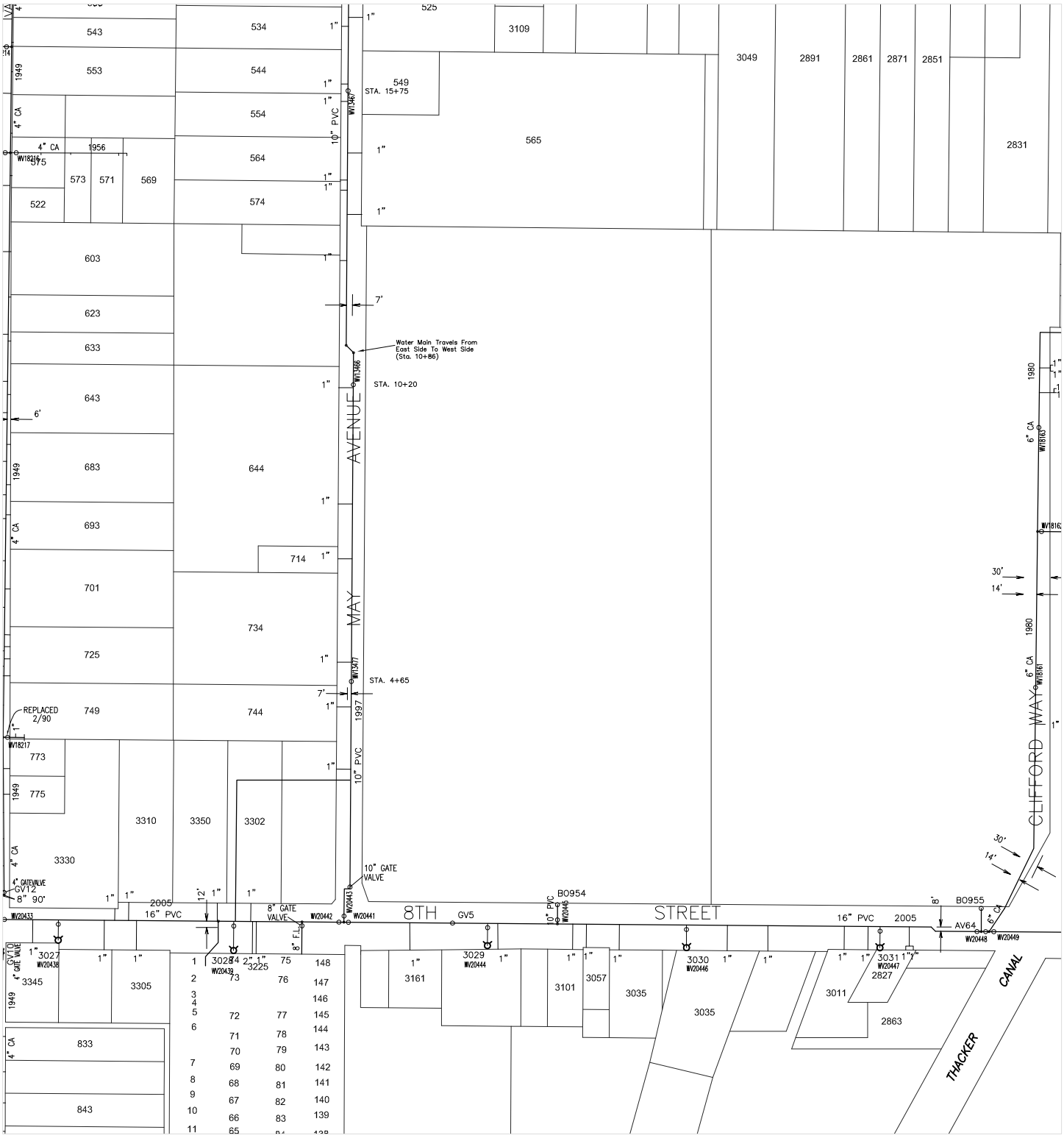

Prepared by:
City of Yuma
City Engineering Department

Map Number
1118

Revision Date:
July 2014

Supersedes: July 2013

COPYRIGHT © 2014 CITY OF YUMA, ARIZONA
The City of Yuma makes no claims concerning the accuracy of this map nor assumes any liability resulting from the use of the information herein.

WATER DISTRIBUTION SYSTEM

224000

626000

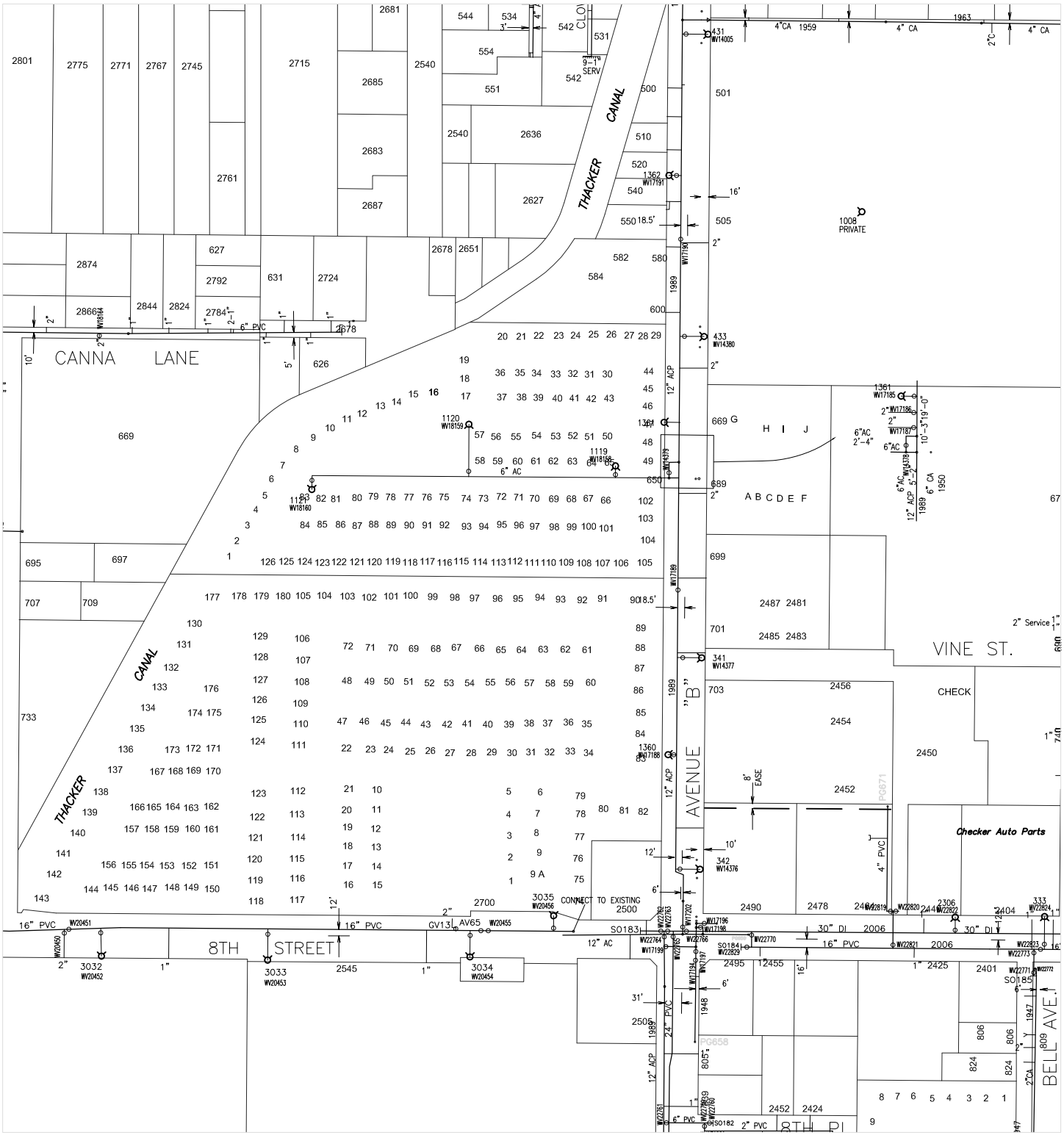

624000

222000

CITY OF YUMA ARIZONA

Prepared by:
City of Yuma
City Engineering Department

N

Not to scale

1018	1019	1020
1118	1119	1120
1218	1219	1220

Map Number
1119

Revision Date:
July 2014

Supersedes: July 2013

COPYRIGHT © 2014 CITY OF YUMA, ARIZONA
The City of Yuma makes no claims concerning the accuracy of this map nor assumes any liability resulting from the use of the information herein.

WATER DISTRIBUTION SYSTEM

626000

226000

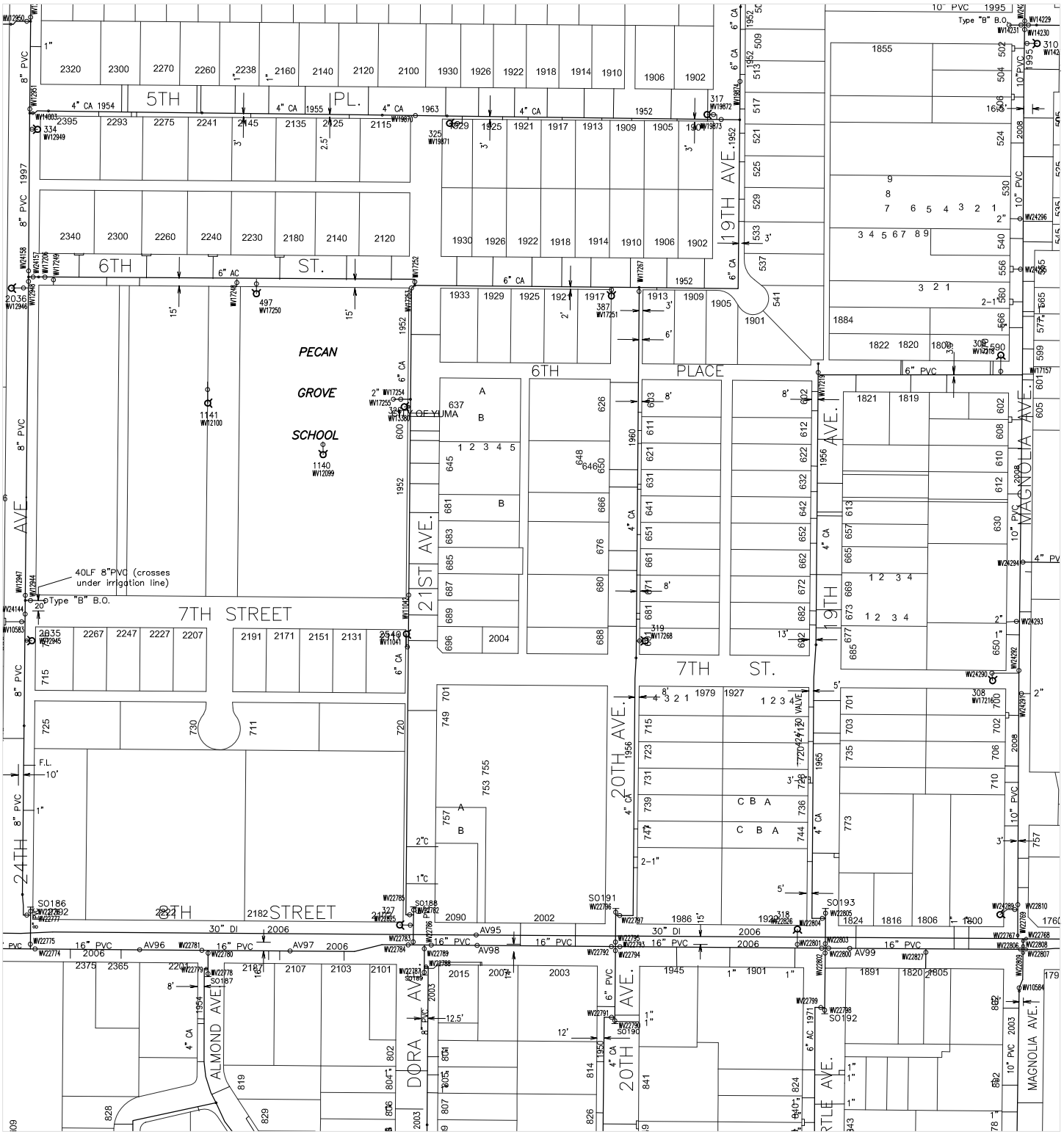

624000

224000

Prepared by:
City of Yuma
City Engineering Department

COPYRIGHT © 2014 CITY OF YUMA, ARIZONA
The City of Yuma makes no claims concerning the accuracy of this map nor assumes any liability resulting from the use of the information herein.

N

Not to scale

1019	1020	1021
1119	1120	1121
1219	1220	1221

Map Number
1120

Revision Date:
July 2014

Supersedes: July 2013

WATER DISTRIBUTION SYSTEM

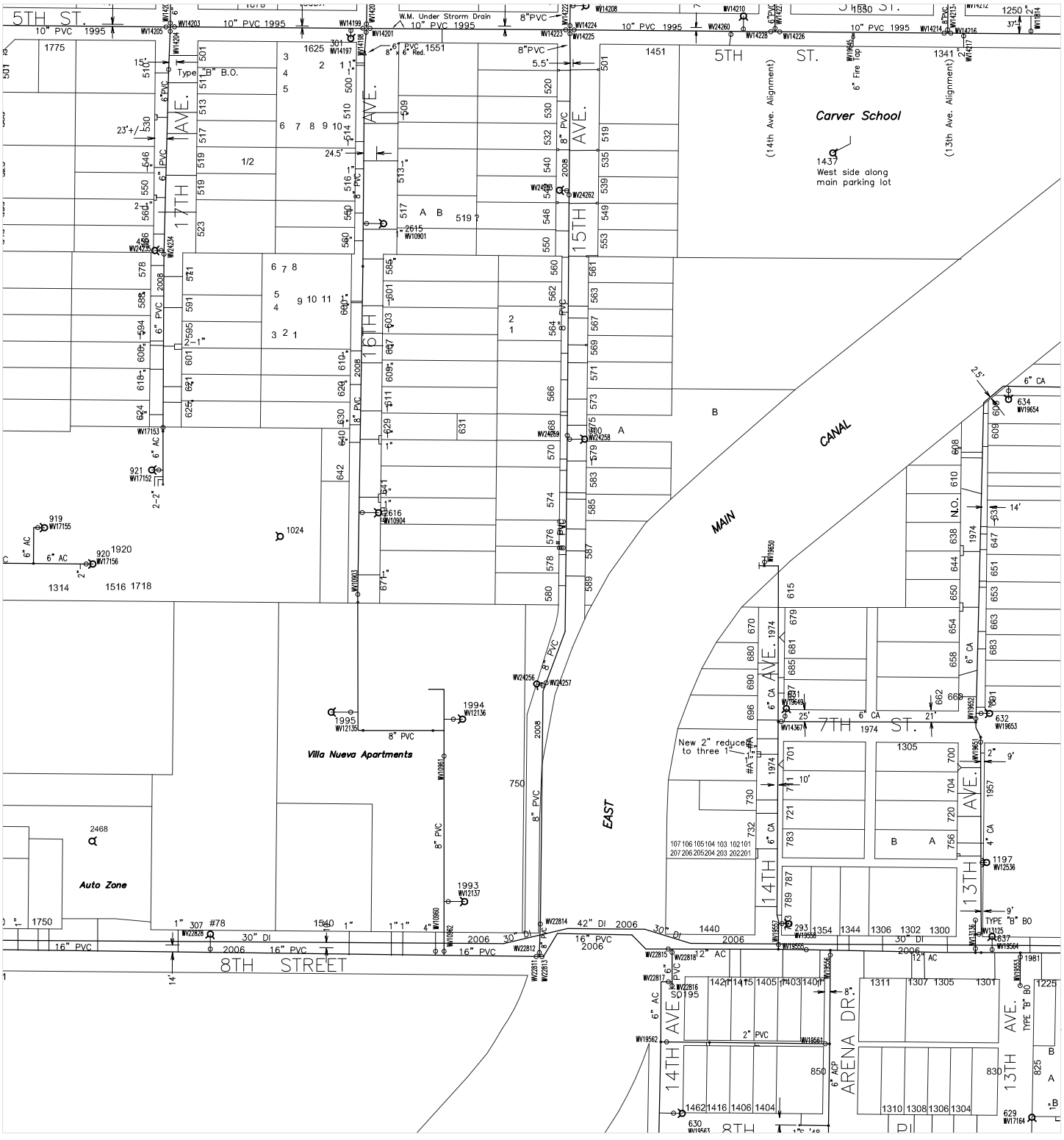

624000

226000

Prepared by:
City of Yuma
City Engineering Department

COPYRIGHT © 2014 CITY OF YUMA, ARIZONA
The City of Yuma makes no claims concerning the accuracy of this map nor assumes any liability resulting from the use of the information herein.

N

Not to scale

1020	1021	1022
1120	1121	1122
1220	1221	1222

Map Number
1121

Revision Date:
July 2014

Supersedes: July 2013

WATER DISTRIBUTION SYSTEM

626000 230000

624000 228000

Prepared by:
City of Yuma
City Engineering Department

COPYRIGHT © 2014 CITY OF YUMA, ARIZONA
The City of Yuma makes no claims concerning the accuracy of this map nor assumes any liability resulting from the use of the information herein.

N
Not to scale

1021	1022	1023
1121	1122	1123
1221	1222	1223

Map Number
1122
Revision Date:
July 2014
Supersedes: July 2013

WATER DISTRIBUTION SYSTEM

626000 232000



624000 230000

CITY OF YUMA ARIZONA

Prepared by:
City of Yuma
City Engineering Department

N

Not to scale

1022	1023	1024
1122	1123	1124
1222	1223	1224

Map Number
1123

Revision Date:
July 2014

Supersedes: July 2013

COPYRIGHT © 2014 CITY OF YUMA, ARIZONA
The City of Yuma makes no claims concerning the accuracy of this map nor assumes any liability resulting from the use of the information herein.

WATER DISTRIBUTION SYSTEM

Prepared by:
City of Yuma
City Engineering Department

COPYRIGHT © 2014 CITY OF YUMA, ARIZONA
The City of Yuma makes no claims concerning the accuracy of this map nor assumes any liability resulting from the use of the information herein.

N
Not to scale

1023	1024	1025
1123	1124	1125
1223	1224	1225

Map Number
1124
Revision Date:
July 2014
Supersedes: July 2013

WATER DISTRIBUTION SYSTEM

626000 236000

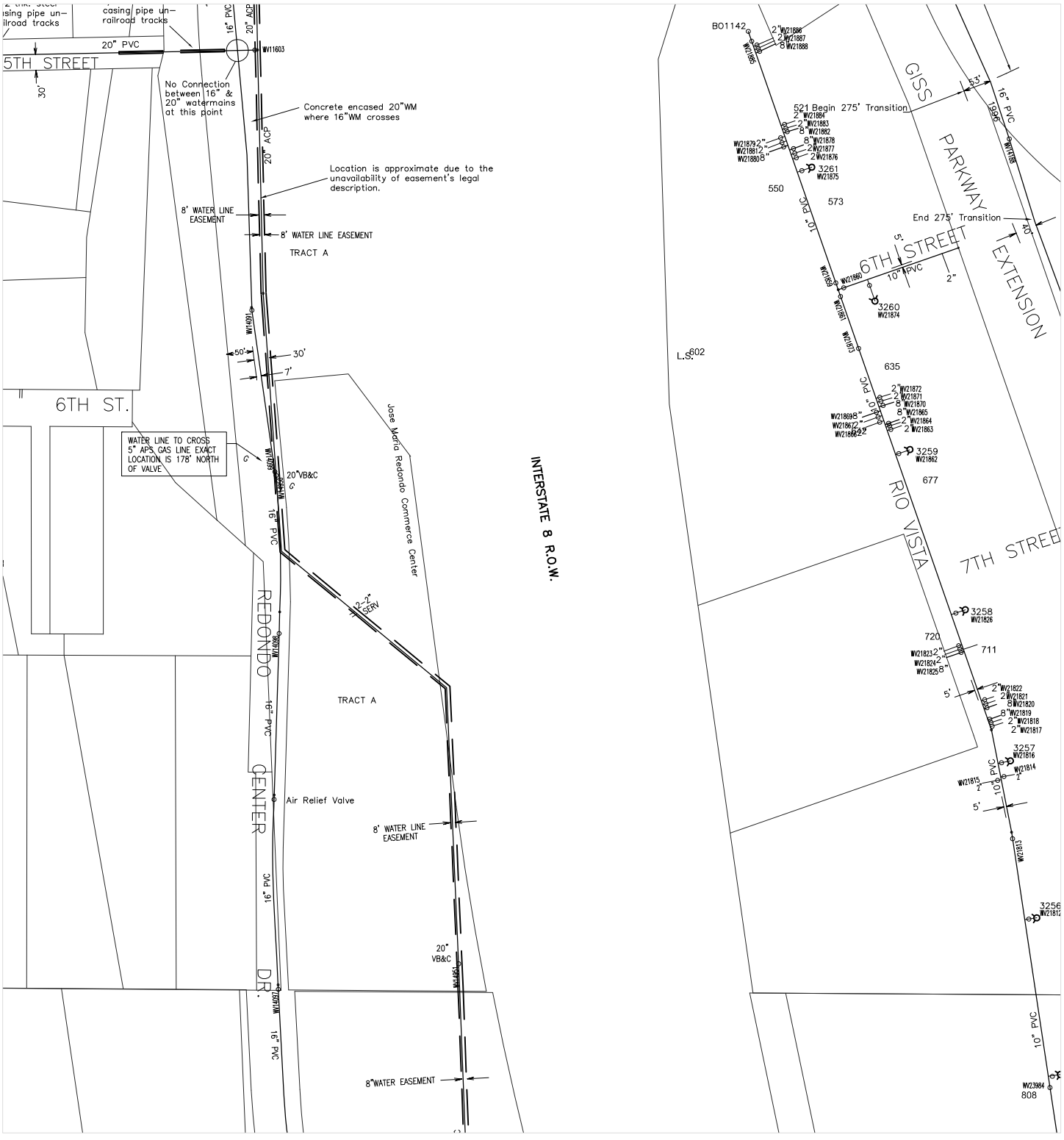

624000 234000

CITY OF YUMA ARIZONA

Prepared by:
City of Yuma
City Engineering Department

N

Not to scale

1024	1025	1026
1124	1125	1126
1224	1225	1226

Map Number
1125

Revision Date:
July 2014

Supersedes: July 2013

COPYRIGHT © 2014 CITY OF YUMA, ARIZONA
The City of Yuma makes no claims concerning the accuracy of this map nor assumes any liability resulting from the use of the information herein.

WATER DISTRIBUTION SYSTEM

626000 238000

624000 236000

CITY OF YUMA ARIZONA

Prepared by:
City of Yuma
City Engineering Department

COPYRIGHT © 2014 CITY OF YUMA, ARIZONA
The City of Yuma makes no claims concerning the accuracy of this map nor assumes any liability resulting from the use of the information herein.

N

Not to scale

1025	1026	1027
1125	1126	1127
1225	1226	1227

Map Number
1126

Revision Date:
July 2014

Supersedes: July 2013

WATER DISTRIBUTION SYSTEM

240000
626000

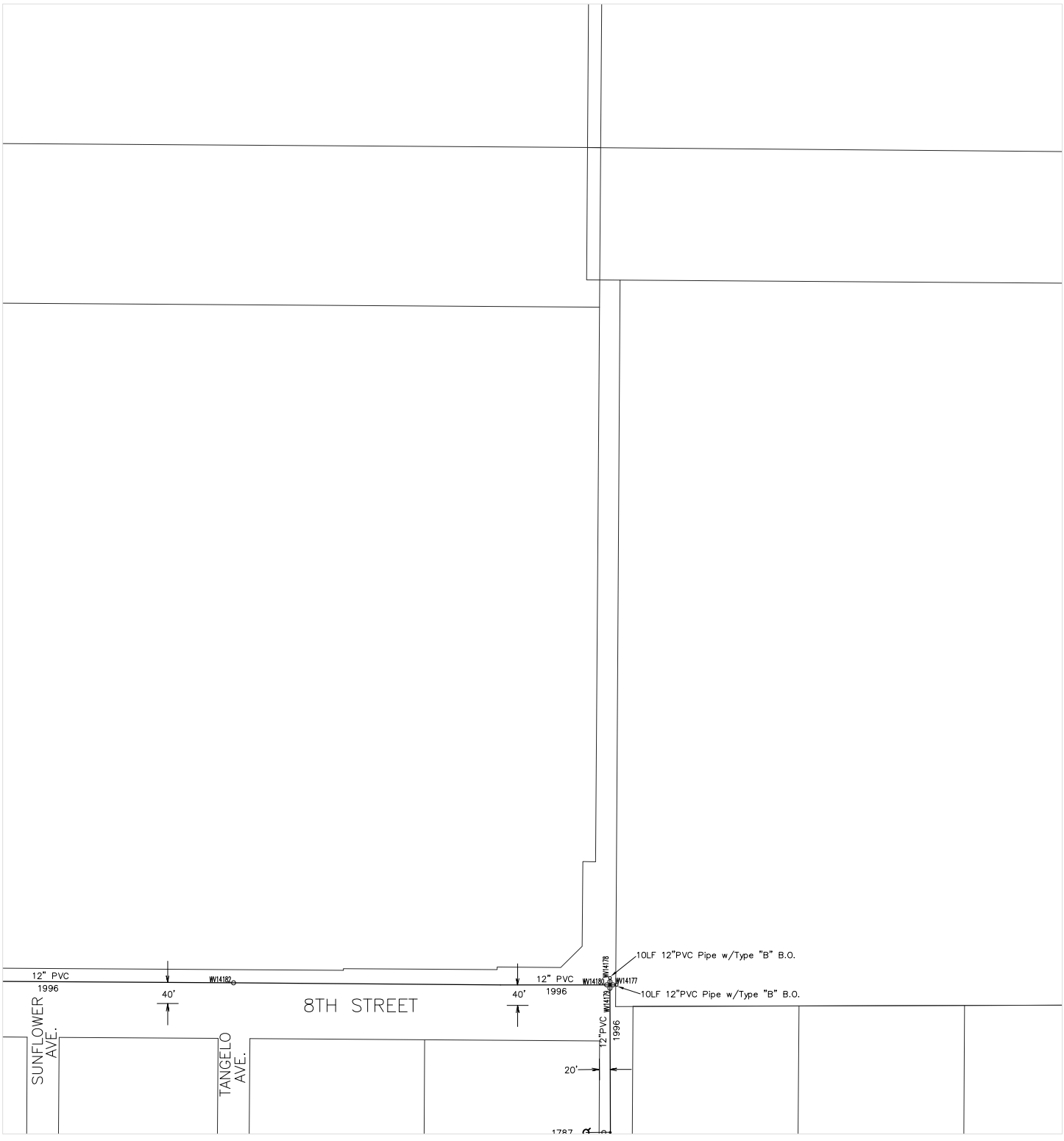

624000
238000

Prepared by:
City of Yuma
City Engineering Department

N
Not to scale

1026	1027	1028
1126	1127	1128
1226	1227	1228

Map Number
1127

Revision Date:
July 2014

Supersedes: July 2013

COPYRIGHT © 2014 CITY OF YUMA, ARIZONA
The City of Yuma makes no claims concerning the accuracy of this map nor assumes any liability resulting from the use of the information herein.

WATER DISTRIBUTION SYSTEM

624000 216000



622000 214000

Prepared by:
City of Yuma
City Engineering Department

N

Not to scale

1114	1115	1116
1214	1215	1216
1314	1315	1316

Map Number
1215

Revision Date:
July 2014

Supersedes: July 2013

COPYRIGHT © 2014 CITY OF YUMA, ARIZONA
The City of Yuma makes no claims concerning the accuracy of this map nor assumes any liability resulting from the use of the information herein.

WATER DISTRIBUTION SYSTEM

Prepared by:
City of Yuma
City Engineering Department

COPYRIGHT © 2014 CITY OF YUMA, ARIZONA
The City of Yuma makes no claims concerning the accuracy of this map nor assumes any liability resulting from the use of the information herein.

N

Not to scale

1115	1116	1117
1215	1216	1217
1315	1316	1317

Map Number
1216

Revision Date:
July 2014

Supersedes: July 2013

WATER DISTRIBUTION SYSTEM

Prepared by:
City of Yuma
City Engineering Department

COPYRIGHT © 2014 CITY OF YUMA, ARIZONA
The City of Yuma makes no claims concerning the accuracy of this map nor assumes any liability resulting from the use of the information herein.

N
Not to scale

1116	1117	1118
1216	1217	1218
1316	1317	1318

Map Number
1217

Revision Date:
July 2014

Supersedes: July 2013

WATER DISTRIBUTION SYSTEM

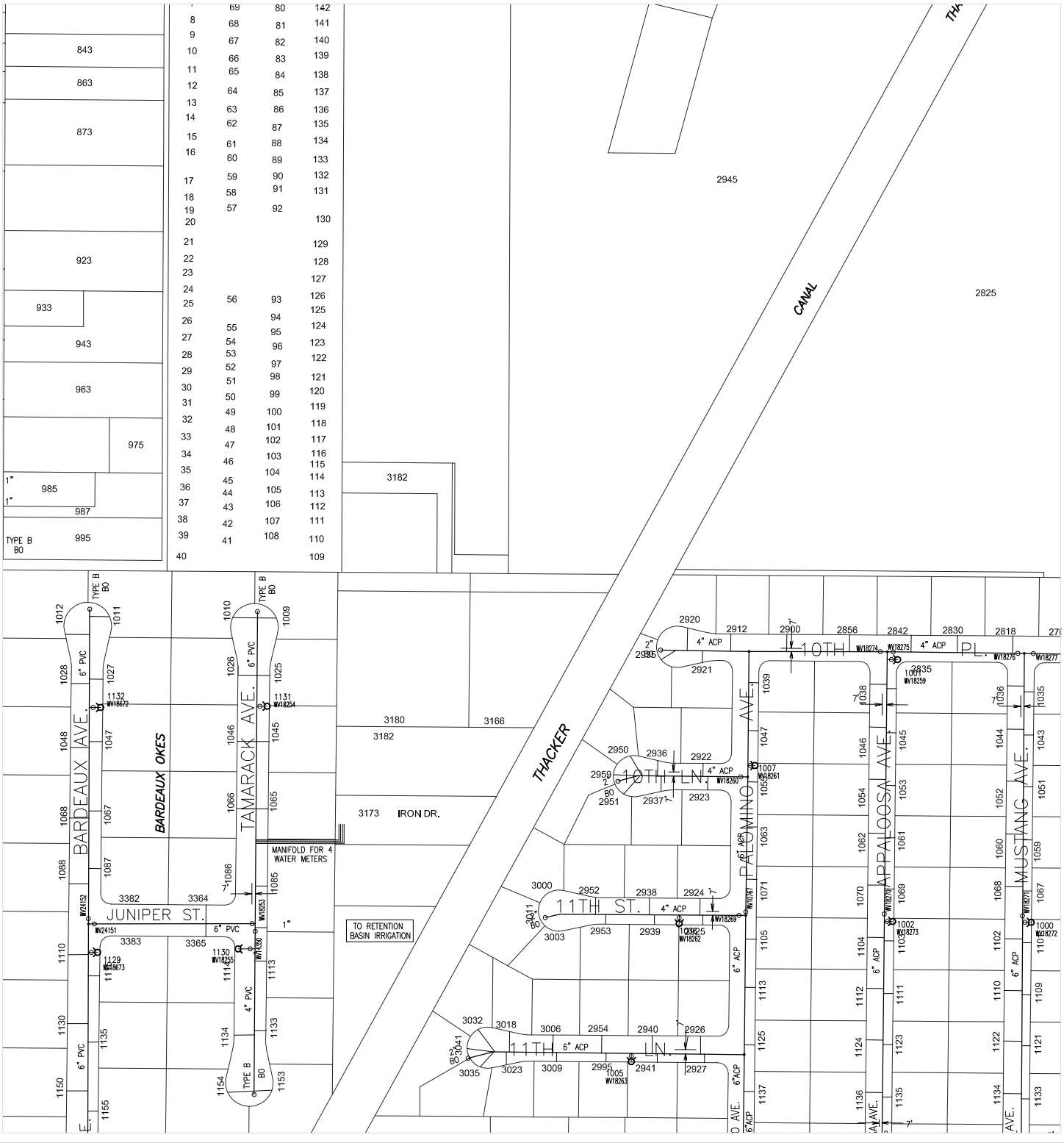

Prepared by:
City of Yuma
City Engineering Department

COPYRIGHT © 2014 CITY OF YUMA, ARIZONA
The City of Yuma makes no claims concerning the accuracy of this map nor assumes any liability resulting from the use of the information herein.

N
Not to scale

1117	1118	1119
1217	1218	1219
1317	1318	1319

Map Number
1218

Revision Date:
July 2014

Supersedes: July 2013

WATER DISTRIBUTION SYSTEM

624000 224000

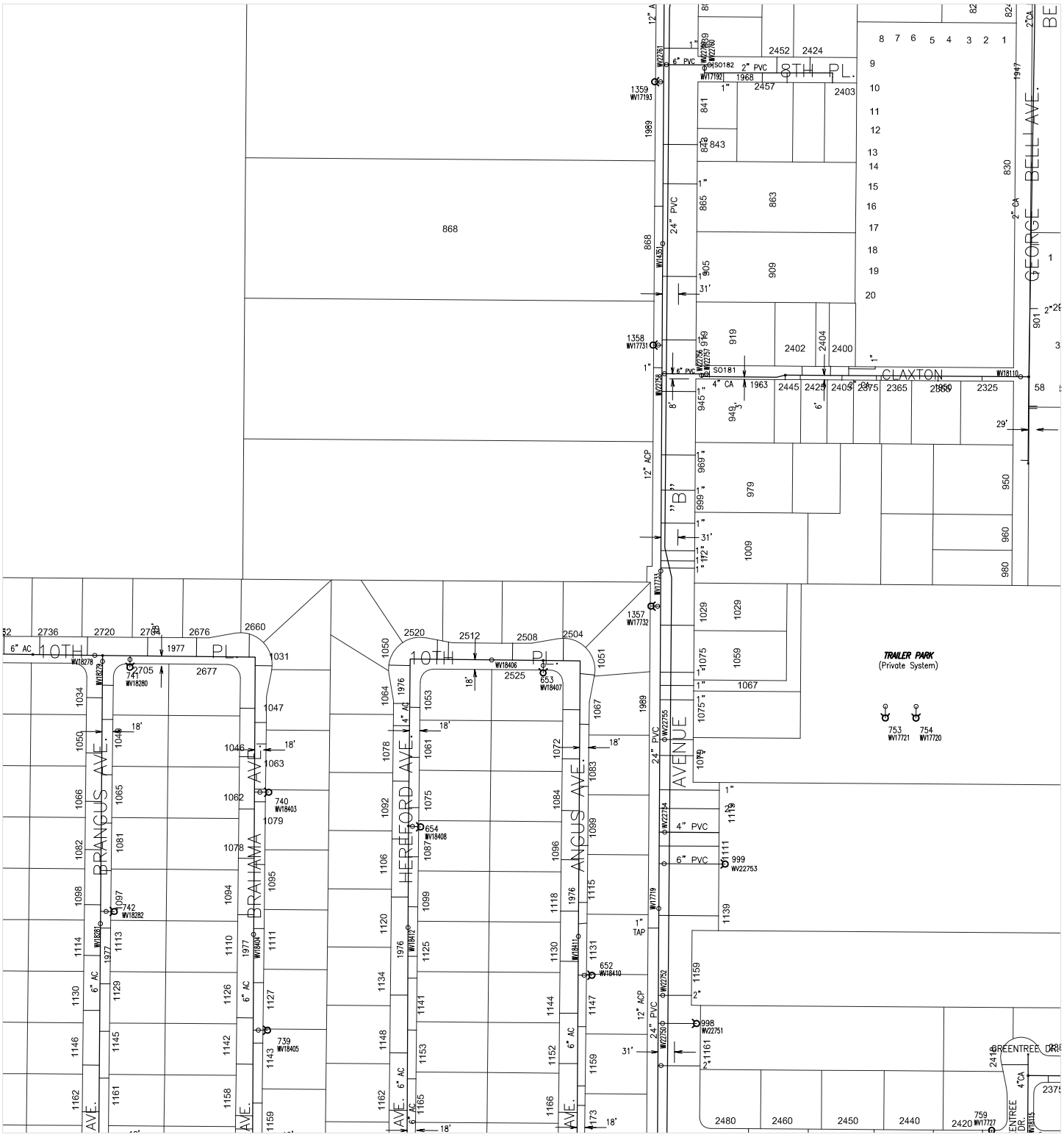

622000 222000

CITY OF YUMA ARIZONA

Prepared by:
City of Yuma
City Engineering Department

N

Not to scale

1118	1119	1120
1218	1219	1220
1318	1319	1320

Map Number
1219

Revision Date:
July 2014

Supersedes: July 2013

COPYRIGHT © 2014 CITY OF YUMA, ARIZONA
The City of Yuma makes no claims concerning the accuracy of this map nor assumes any liability resulting from the use of the information herein.

WATER DISTRIBUTION SYSTEM

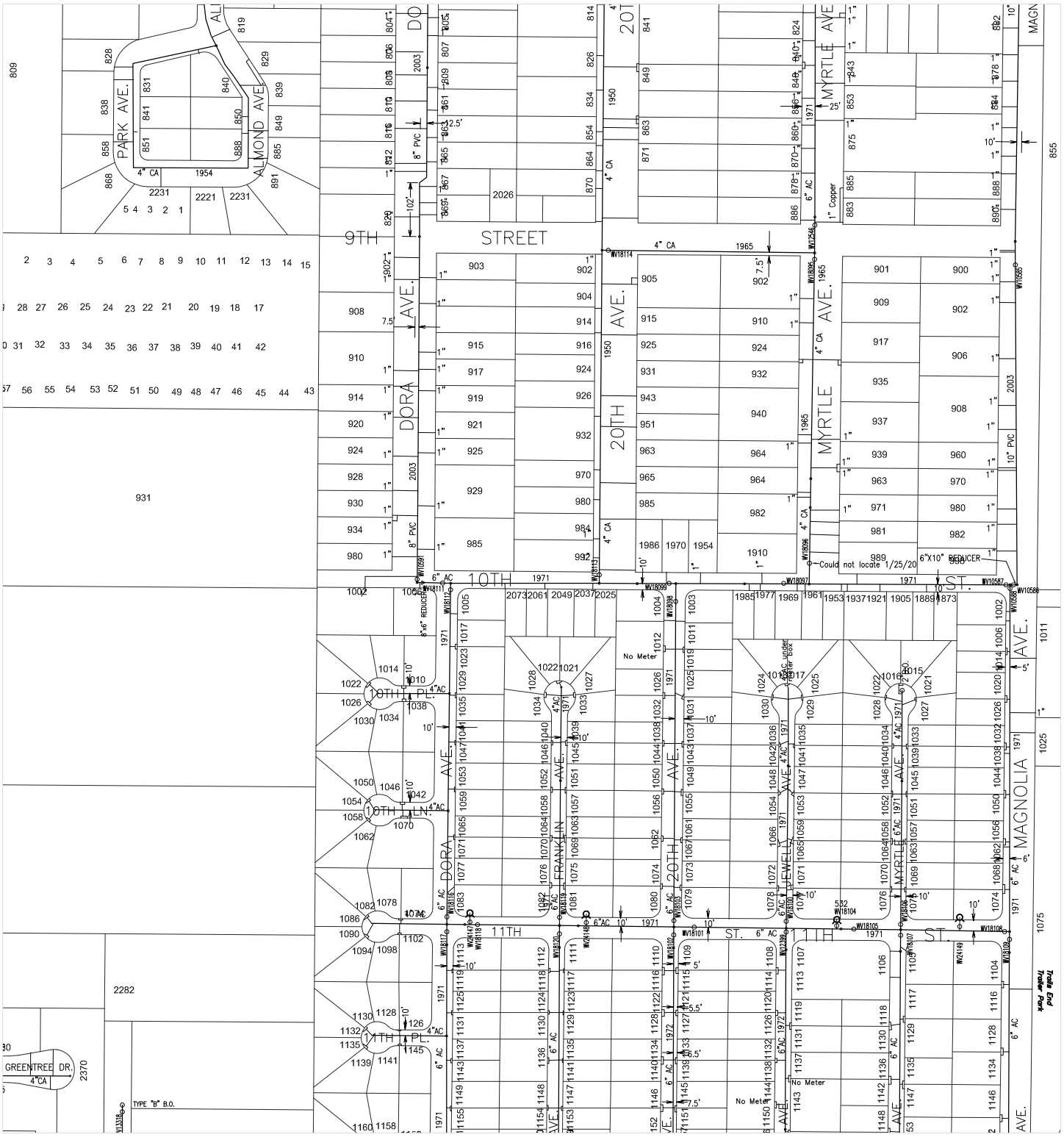

Prepared by:
City of Yuma
City Engineering Department

COPYRIGHT © 2014 CITY OF YUMA, ARIZONA
The City of Yuma makes no claims concerning the accuracy of this map nor assumes any liability resulting from the use of the information herein.

Not to scale

1119	1120	1121
1219	1220	1221
1319	1320	1321

Map Number
1220

Revision Date:
July 2014

Supersedes: July 2013

WATER DISTRIBUTION SYSTEM

624000 228000

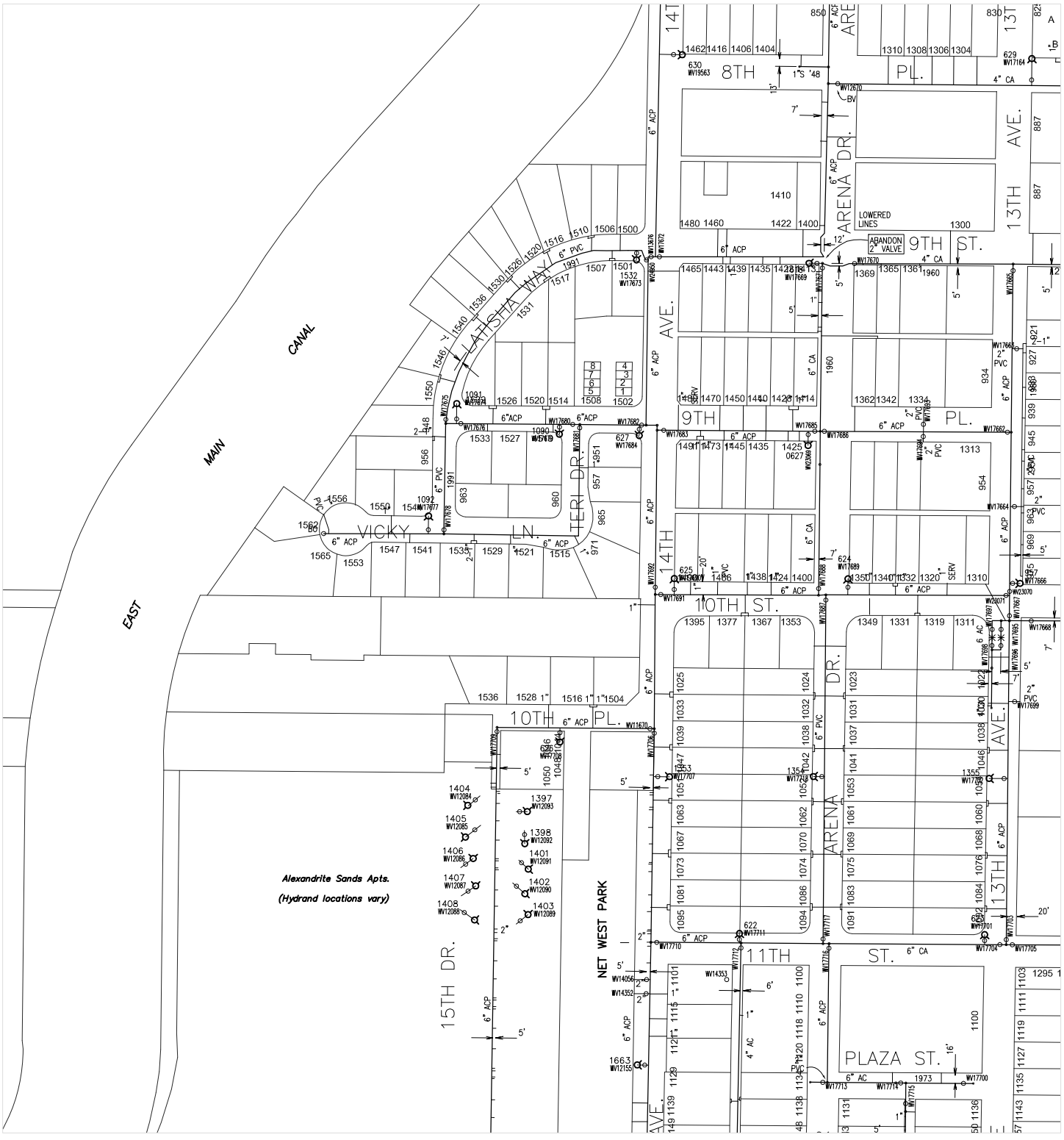

622000 226000

CITY OF YUMA ARIZONA

Prepared by:
City of Yuma
City Engineering Department

COPYRIGHT © 2014 CITY OF YUMA, ARIZONA
The City of Yuma makes no claims concerning the accuracy of this map nor assumes any liability resulting from the use of the information herein.

N

Not to scale

1120	1121	1122
1220	1221	1222
1320	1321	1322

Map Number
1221

Revision Date:
July 2014

Supersedes: July 2013

WATER DISTRIBUTION SYSTEM

230000

624000

622000

228000

Prepared by:
City of Yuma
City Engineering Department

COPYRIGHT © 2014 CITY OF YUMA, ARIZONA
The City of Yuma makes no claims concerning the accuracy of this map nor assumes any liability resulting from the use of the information herein.

N

Not to scale

1121	1122	1123
1221	1222	1223
1321	1322	1323

Map Number
1222

Revision Date:
July 2014

Supersedes: July 2013

WATER DISTRIBUTION SYSTEM



Prepared by:
City of Yuma
City Engineering Department

Not to scale

1122	1123	1124
1222	1223	1224
1322	1323	1324

Map Number
1223

Revision Date:
July 2014

Supersedes: July 2013

COPYRIGHT © 2014 CITY OF YUMA, ARIZONA
The City of Yuma makes no claims concerning the accuracy of this map nor assumes any liability resulting from the use of the information herein.

WATER DISTRIBUTION SYSTEM

234000

624000

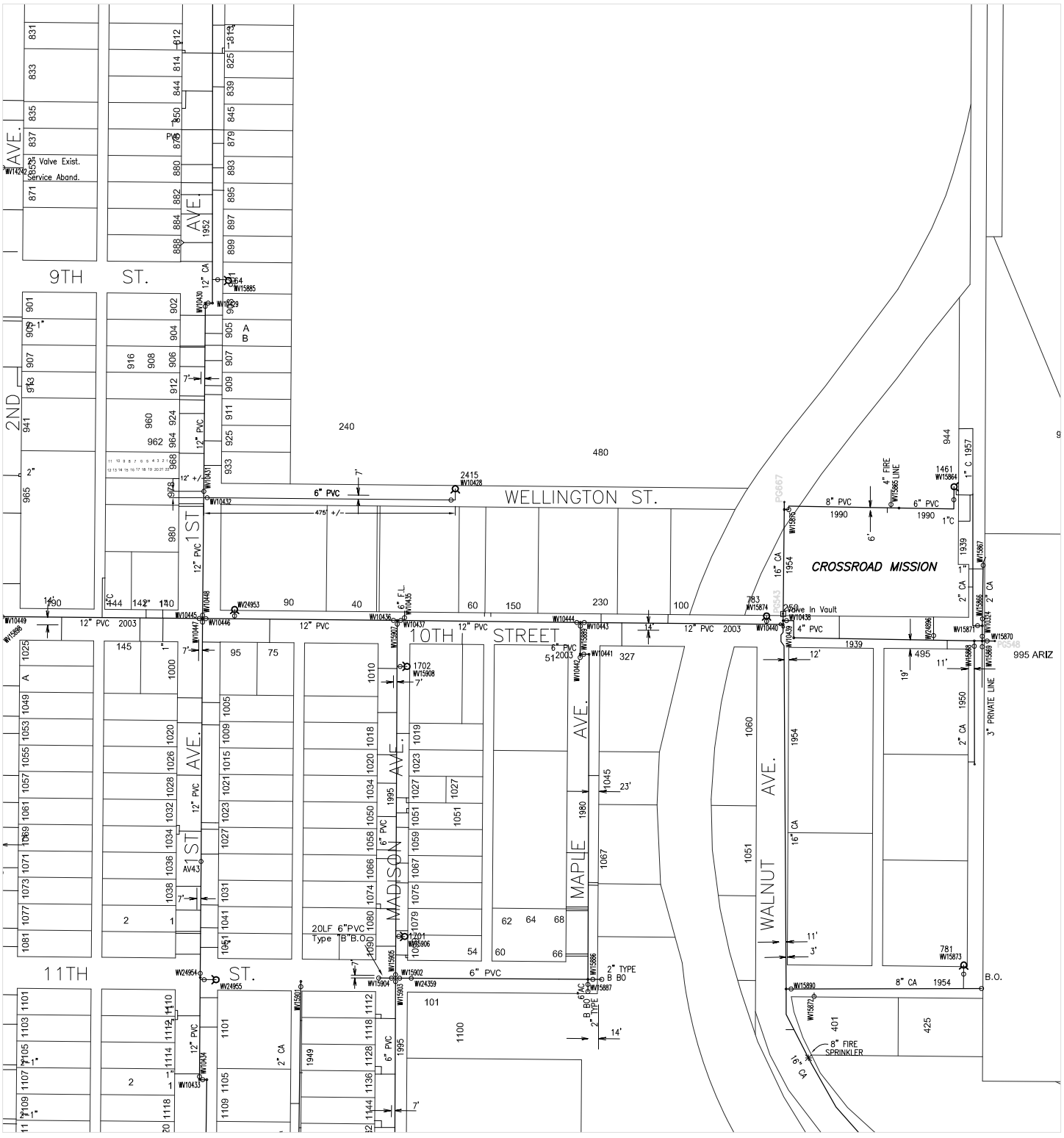

622000

232000

Prepared by:
City of Yuma
City Engineering Department

COPYRIGHT © 2014 CITY OF YUMA, ARIZONA
The City of Yuma makes no claims concerning the accuracy of this map nor assumes any liability resulting from the use of the information herein.

N

Not to scale

1123	1124	1125
1223	1224	1225
1323	1324	1325

Map Number
1224

Revision Date:
July 2014

Supersedes: July 2013

WATER DISTRIBUTION SYSTEM

624000 236000

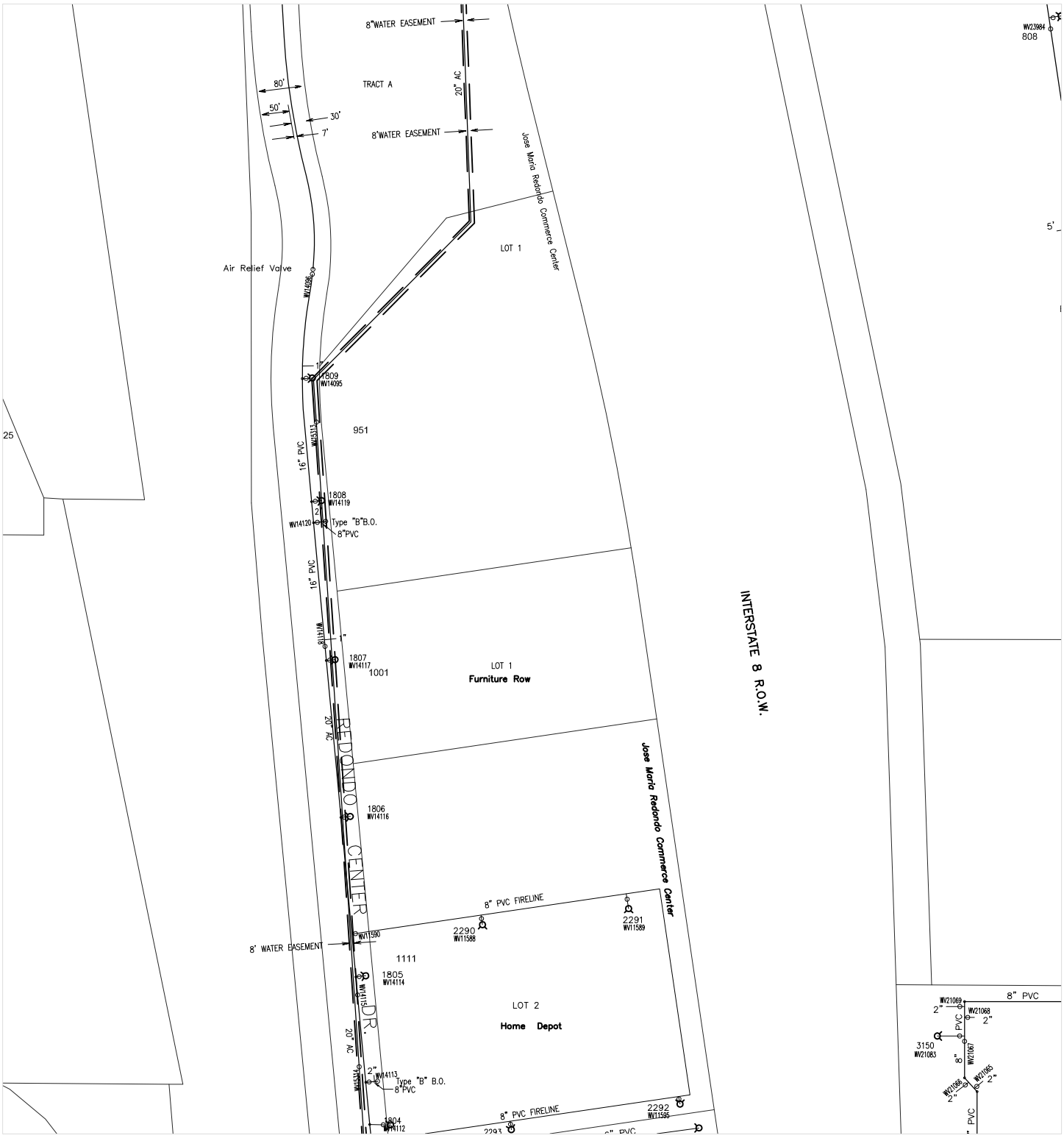

622000 234000

CITY OF YUMA ARIZONA

Prepared by:
City of Yuma
City Engineering Department

COPYRIGHT © 2014 CITY OF YUMA, ARIZONA
The City of Yuma makes no claims concerning the accuracy of this map nor assumes any liability resulting from the use of the information herein.

N

Not to scale

1124	1125	1126
1224	1225	1226
1324	1325	1326

Map Number
1225

Revision Date:
July 2014

Supersedes: July 2013

WATER DISTRIBUTION SYSTEM

624000 238000

622000 236000

CITY OF YUMA ARIZONA

Prepared by:
City of Yuma
City Engineering Department

COPYRIGHT © 2014 CITY OF YUMA, ARIZONA
The City of Yuma makes no claims concerning the accuracy of this map nor assumes any liability resulting from the use of the information herein.

N

Not to scale

1125	1126	1127
1225	1226	1227
1325	1326	1327

Map Number
1226

Revision Date:
July 2014

Supersedes: July 2013

WATER DISTRIBUTION SYSTEM

240000

624000

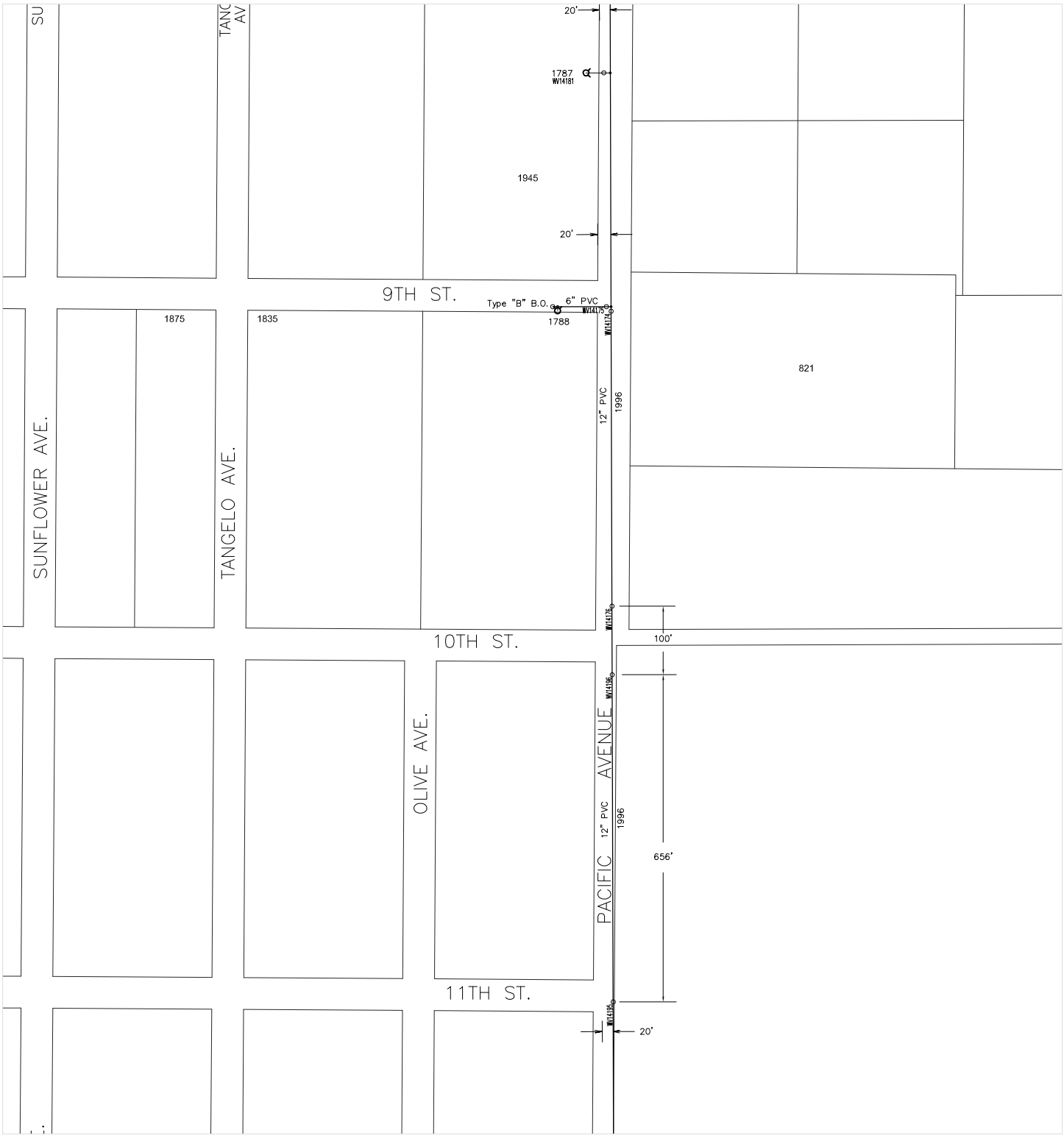

622000

238000

CITY OF YUMA ARIZONA

Prepared by:
City of Yuma
City Engineering Department

N

Not to scale

1126	1127	1128
1226	1227	1228
1326	1327	1328

Map Number
1227

Revision Date:
July 2014

Supersedes: July 2013

COPYRIGHT © 2014 CITY OF YUMA, ARIZONA
The City of Yuma makes no claims concerning the accuracy of this map nor assumes any liability resulting from the use of the information herein.

WATER DISTRIBUTION SYSTEM

214000
622000

620000
212000

CITY OF YUMA ARIZONA

Prepared by:
City of Yuma
City Engineering Department

N

Not to scale

1213	1214	1215
1313	1314	1315
1413	1414	1415

Map Number
1314

Revision Date:
July 2014

Supersedes: July 2013

COPYRIGHT © 2014 CITY OF YUMA, ARIZONA
The City of Yuma makes no claims concerning the accuracy of this map nor assumes any liability resulting from the use of the information herein.

WATER DISTRIBUTION SYSTEM

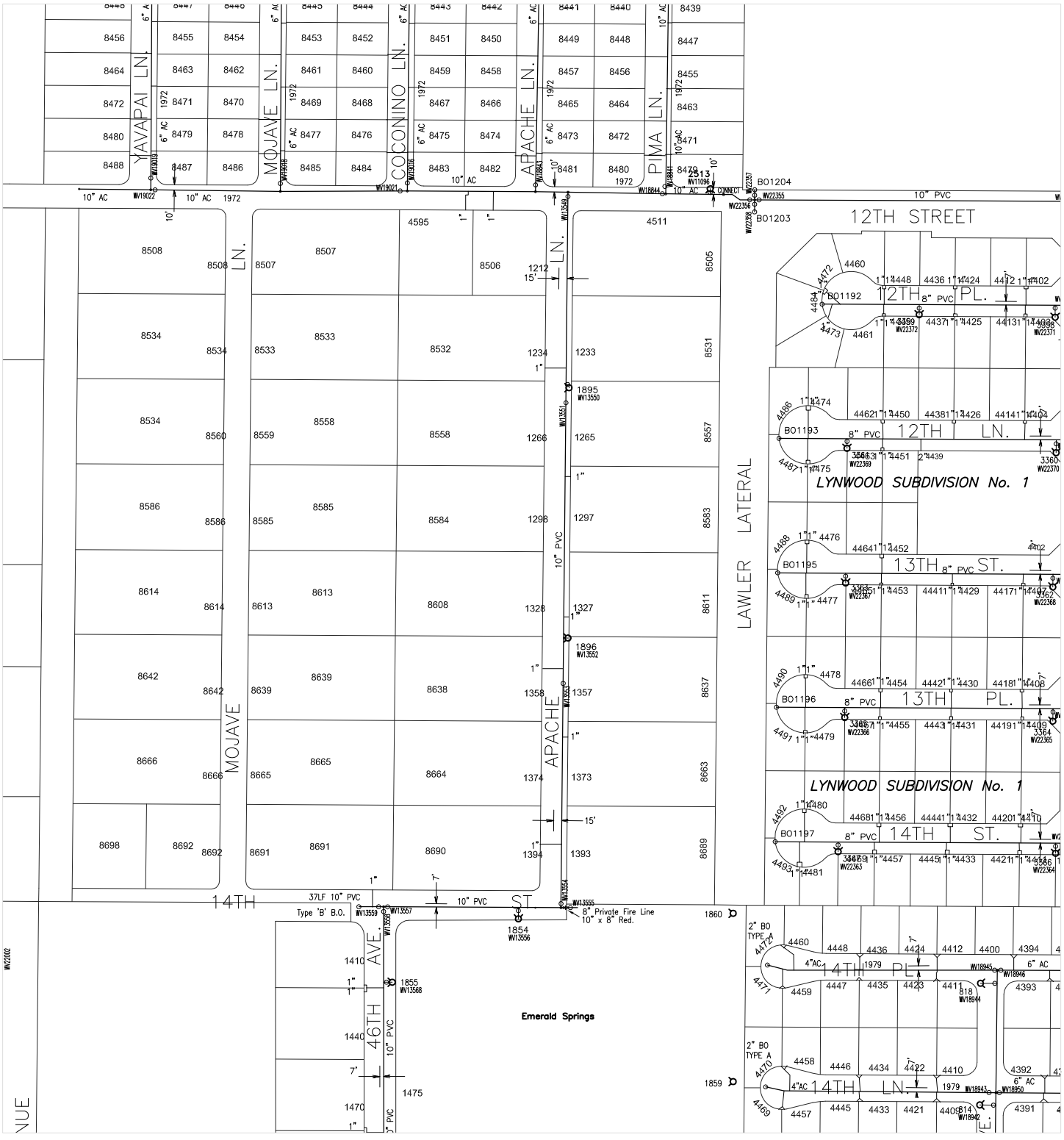

Prepared by:
City of Yuma
City Engineering Department

COPYRIGHT © 2014 CITY OF YUMA, ARIZONA
The City of Yuma makes no claims concerning the accuracy of this map nor assumes any liability resulting from the use of the information herein.

N

Not to scale

1214	1215	1216
1314	1315	1316
1414	1415	1416

Map Number
1315

Revision Date:
July 2014

Supersedes: July 2013

WATER DISTRIBUTION SYSTEM

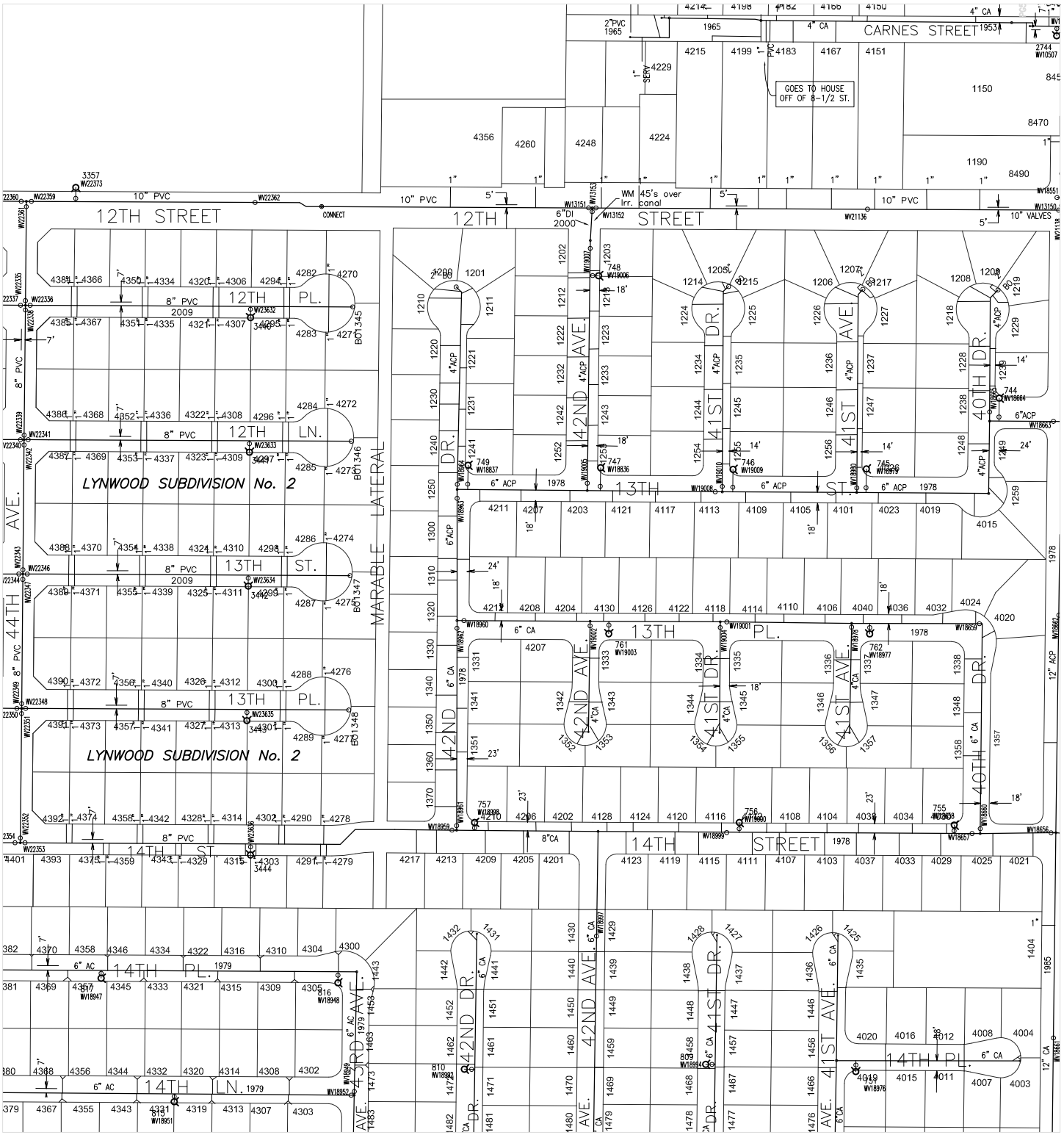

620000 216000 622000 218000

Prepared by:
City of Yuma
City Engineering Department

COPYRIGHT © 2014 CITY OF YUMA, ARIZONA
The City of Yuma makes no claims concerning the accuracy of this map nor assumes any liability resulting from the use of the information herein.

Not to scale

1215	1216	1217
1315	1316	1317
1415	1416	1417

Map Number
1316

Revision Date:
July 2014

Supersedes: July 2013

WATER DISTRIBUTION SYSTEM

Prepared by:
City of Yuma
City Engineering Department

COPYRIGHT © 2014 CITY OF YUMA, ARIZONA
The City of Yuma makes no claims concerning the accuracy of this map nor assumes any liability resulting from the use of the information herein.

N
Not to scale

1216	1217	1218
1316	1317	1318
1416	1417	1418

Map Number
1317

Revision Date:
July 2014

Supersedes: July 2013

WATER DISTRIBUTION SYSTEM

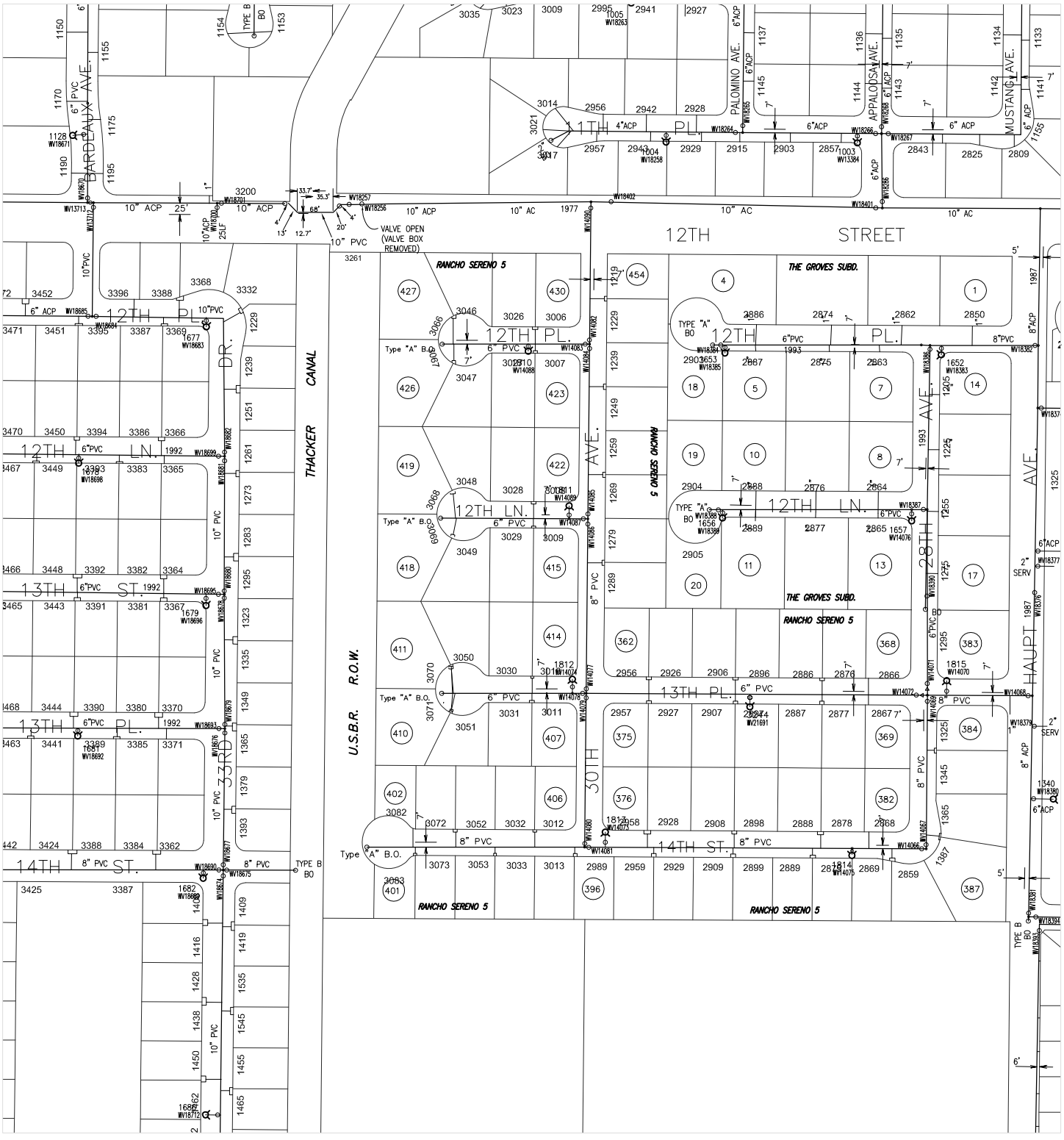

Prepared by:
City of Yuma
City Engineering Department

N

Not to scale

1217	1218	1219
1317	1318	1319
1417	1418	1419

Map Number
1318

Revision Date:
July 2014

Supersedes: July 2013

COPYRIGHT © 2014 CITY OF YUMA, ARIZONA
The City of Yuma makes no claims concerning the accuracy of this map nor assumes any liability resulting from the use of the information herein.

WATER DISTRIBUTION SYSTEM

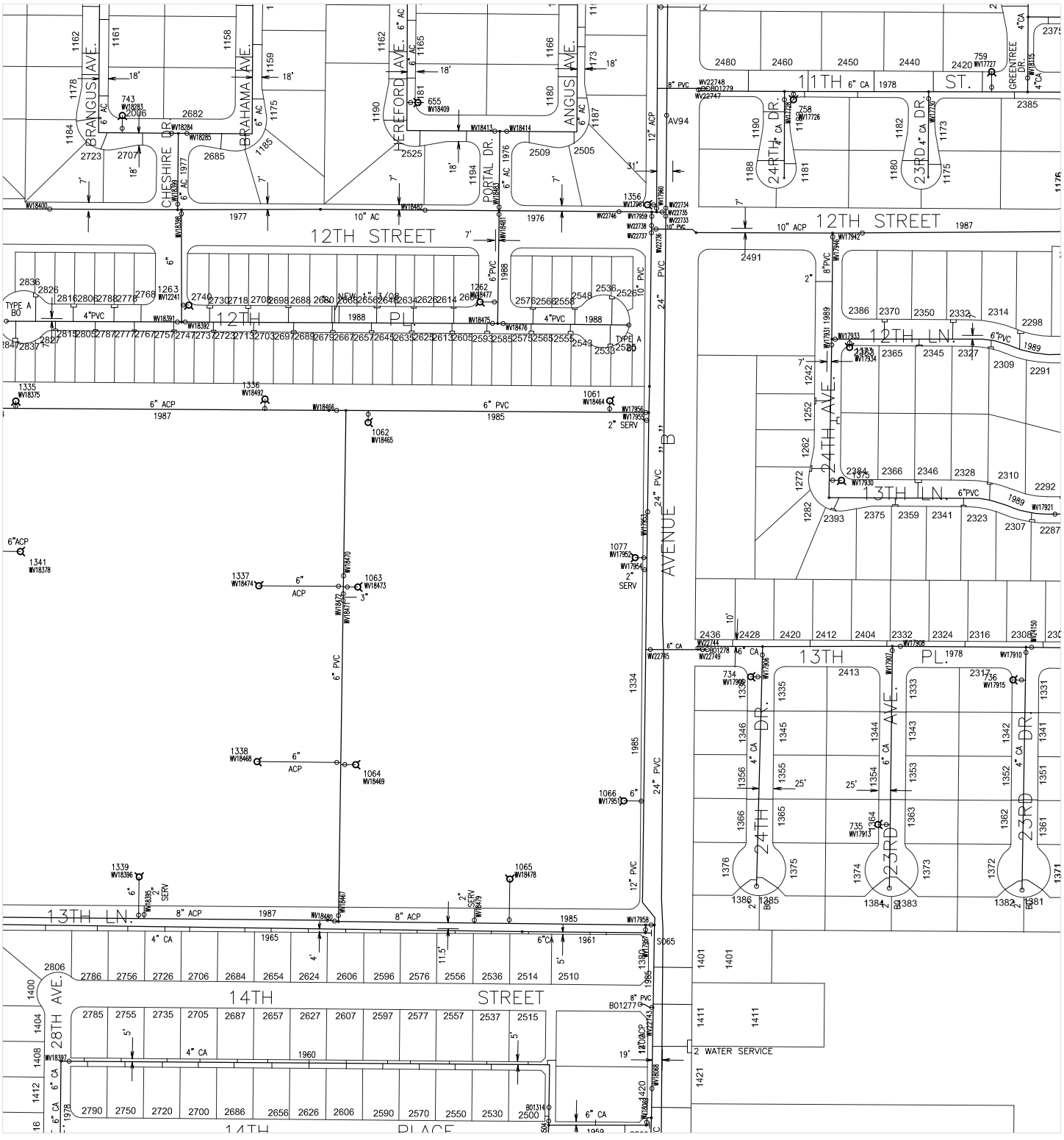

Prepared by:
City of Yuma
City Engineering Department

COPYRIGHT © 2014 CITY OF YUMA, ARIZONA
The City of Yuma makes no claims concerning the accuracy of this map nor assumes any liability resulting from the use of the information herein.

N
Not to scale

1218	1219	1220
1318	1319	1320
1418	1419	1420

Map Number
1319

Revision Date:
July 2014

Supersedes: July 2013

WATER DISTRIBUTION SYSTEM

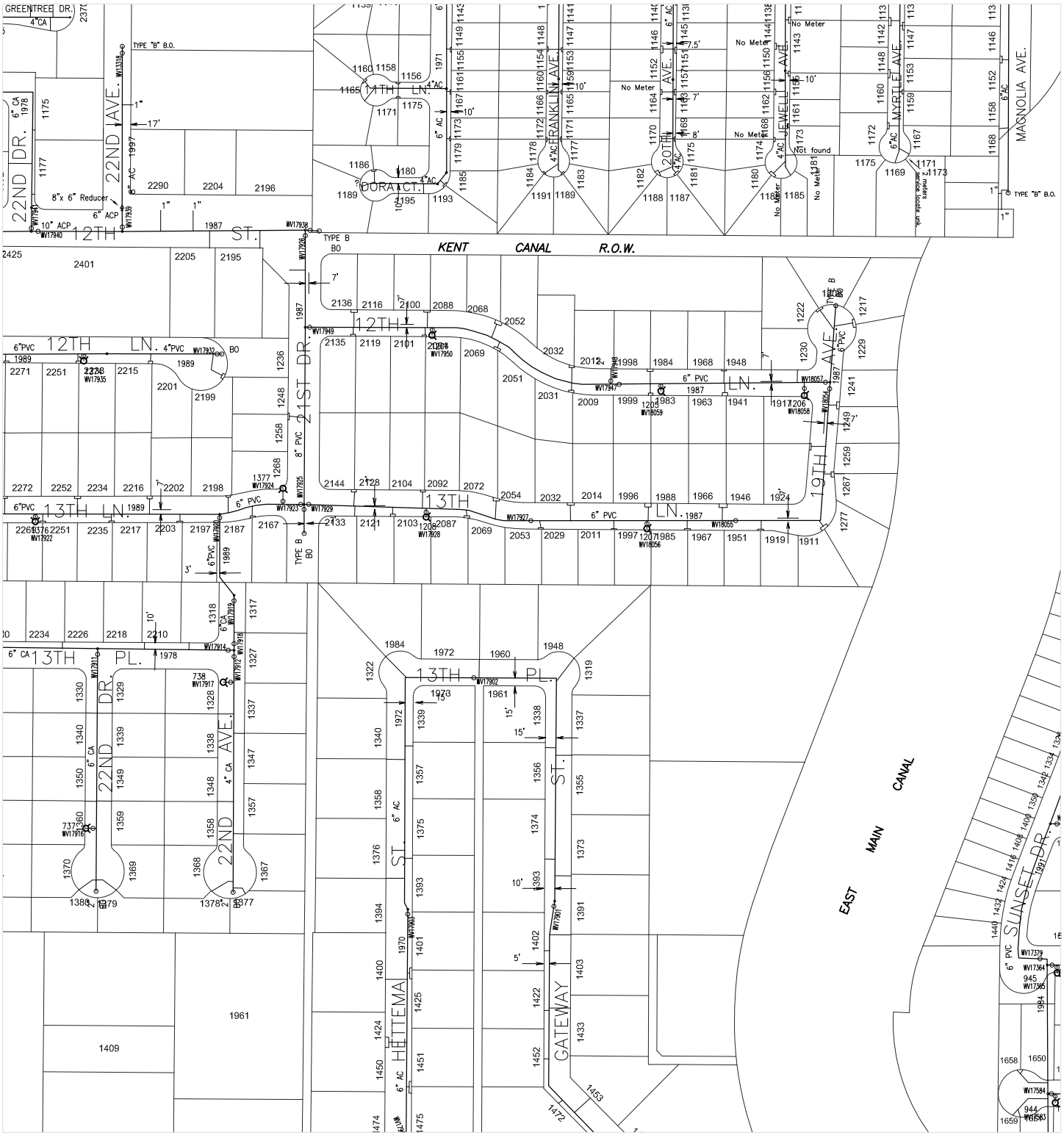

620000

224000

CITY OF YUMA ARIZONA

Prepared by:
City of Yuma
City Engineering Department

COPYRIGHT © 2014 CITY OF YUMA, ARIZONA
The City of Yuma makes no claims concerning the accuracy of this map nor assumes any liability resulting from the use of the information herein.

N

Not to scale

1219	1220	1221
1319	1320	1321
1419	1420	1421

Map Number
1320

Revision Date:
July 2014

Supersedes: July 2013

WATER DISTRIBUTION SYSTEM

228000

622000

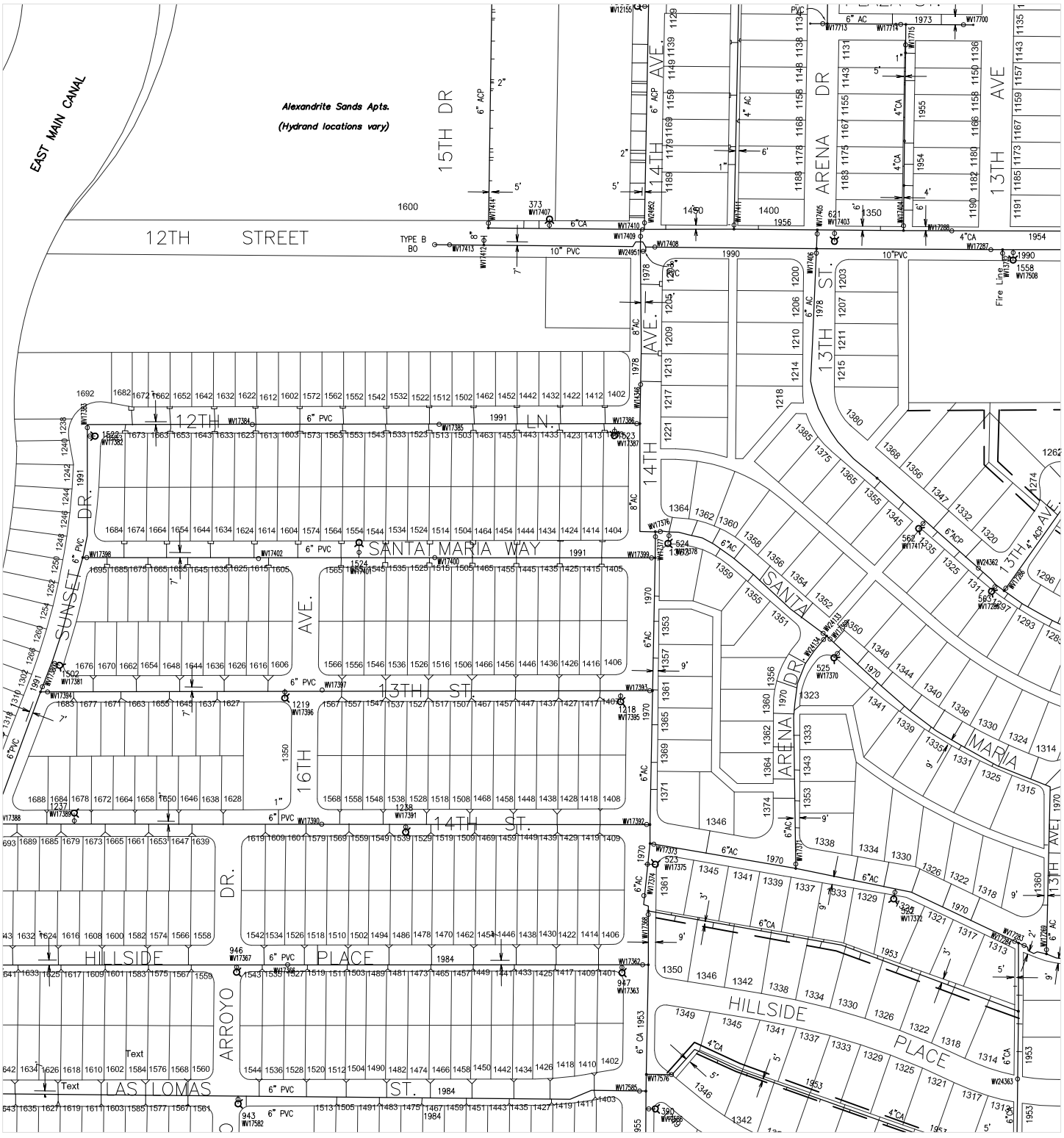

620000

226000

CITY OF YUMA ARIZONA

Prepared by:

City of Yuma
City Engineering Department

COPYRIGHT © 2014 CITY OF YUMA, ARIZONA
The City of Yuma makes no claims concerning the accuracy of this map nor assumes any liability resulting from the use of the information herein.

N

Not to scale

1220	1221	1222
1320	1321	1322
1420	1421	1422

Map Number

1321

Revision Date:

July 2014

Supersedes: July 2013

WATER DISTRIBUTION SYSTEM

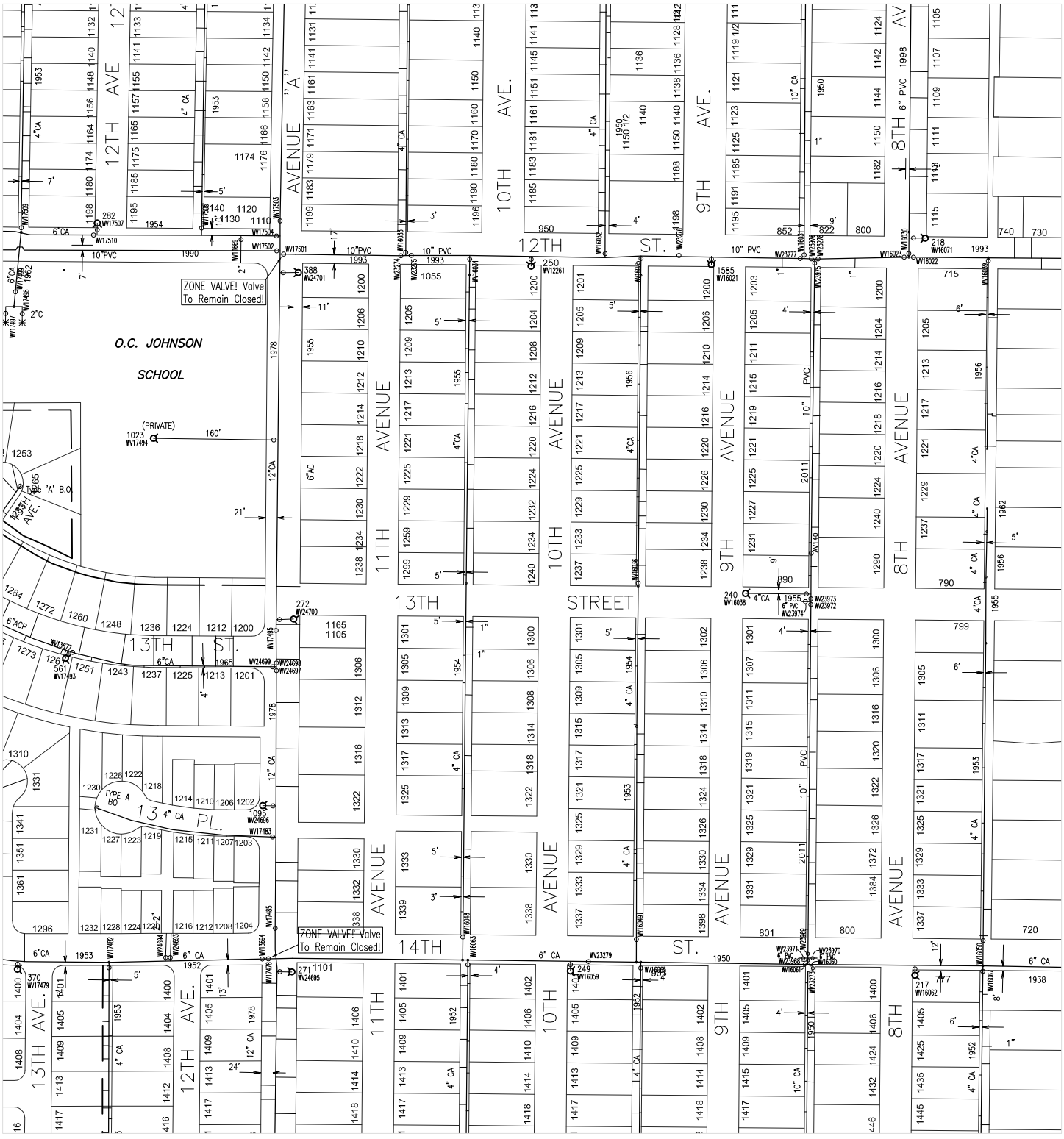

Prepared by:
City of Yuma
City Engineering Department

COPYRIGHT © 2014 CITY OF YUMA, ARIZONA
The City of Yuma makes no claims concerning the accuracy of this map nor assumes any liability resulting from the use of the information herein.

Not to scale

1221	1222	1223
1321	1322	1323
1421	1422	1423

Map Number
1322

Revision Date:
July 2014

Supersedes: July 2013

WATER DISTRIBUTION SYSTEM

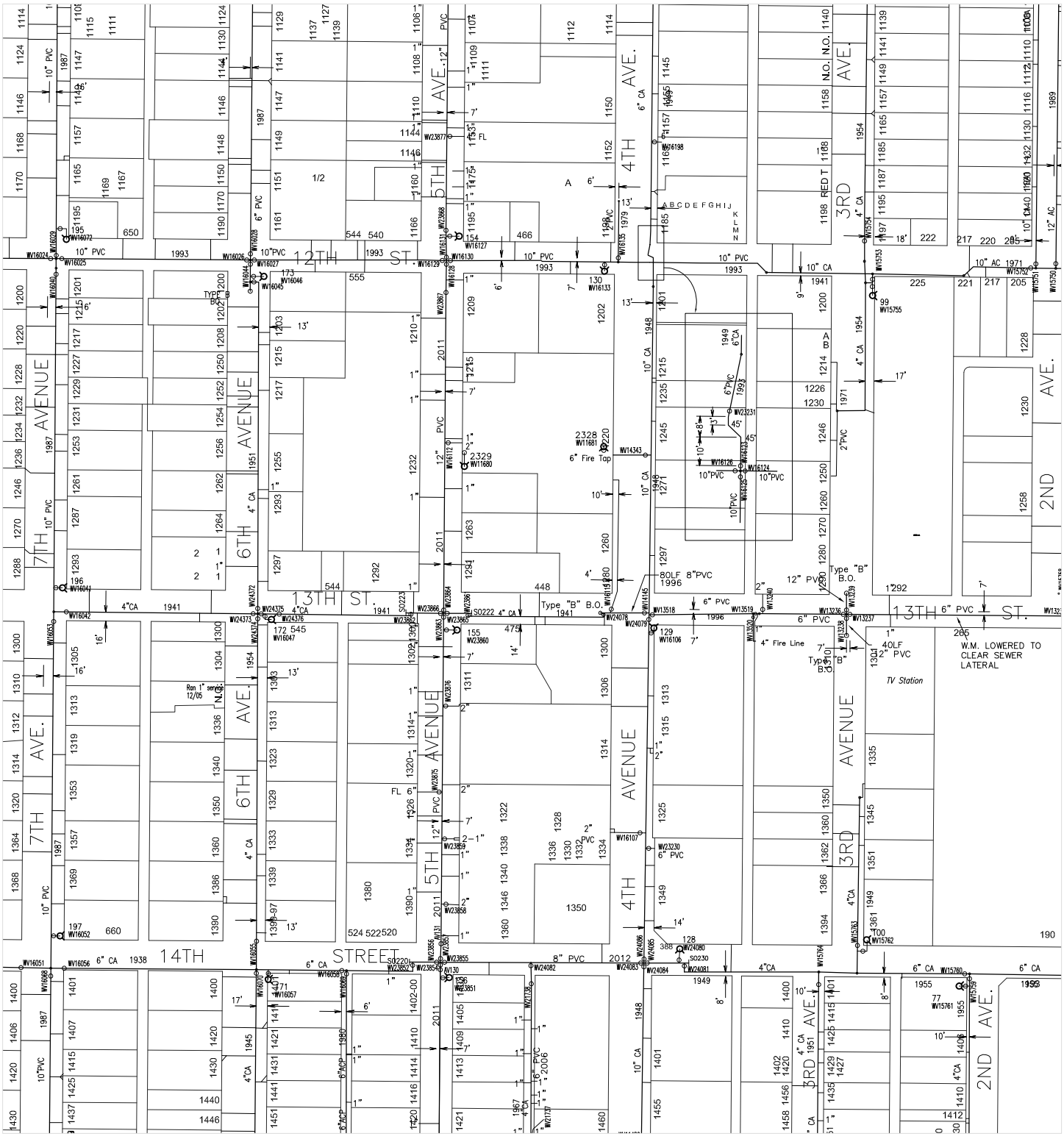

Prepared by:
City of Yuma
City Engineering Department

COPYRIGHT © 2014 CITY OF YUMA, ARIZONA
The City of Yuma makes no claims concerning the accuracy of this map nor assumes any liability resulting from the use of the information herein.

N
Not to scale

1222	1223	1224
1322	1323	1324
1422	1423	1424

Map Number
1323
Revision Date:
July 2014
Supersedes: July 2013

WATER DISTRIBUTION SYSTEM

234000

622000

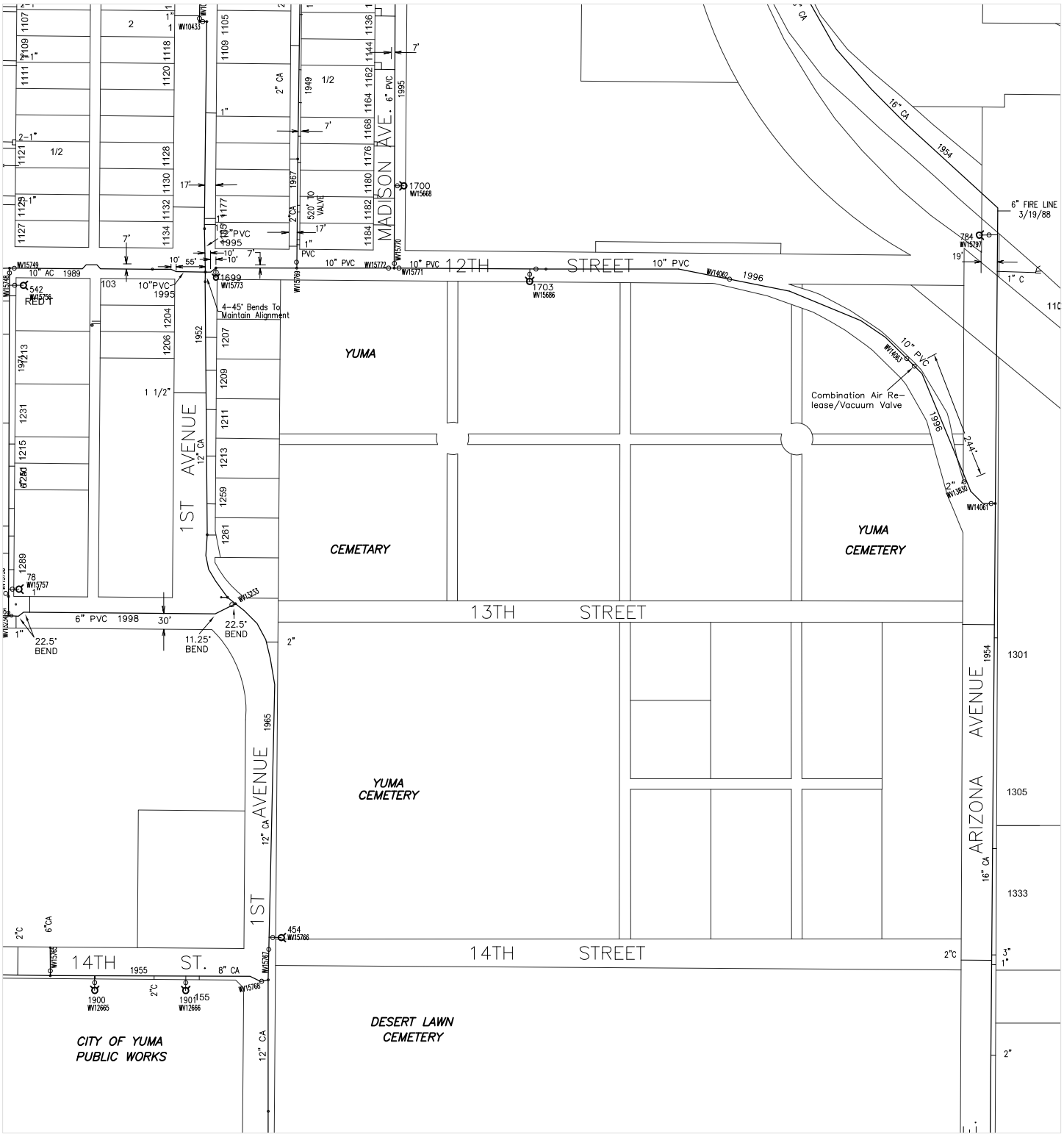

620000

232000

Prepared by:
City of Yuma
City Engineering Department

COPYRIGHT © 2014 CITY OF YUMA, ARIZONA
The City of Yuma makes no claims concerning the accuracy of this map nor assumes any liability resulting from the use of the information herein.

N

Not to scale

1223	1224	1225
1323	1324	1325
1423	1424	1425

Map Number
1324

Revision Date:
July 2014

Supersedes: July 2013

WATER DISTRIBUTION SYSTEM

Prepared by:
City of Yuma
City Engineering Department

COPYRIGHT © 2014 CITY OF YUMA, ARIZONA
The City of Yuma makes no claims concerning the accuracy of this map nor assumes any liability resulting from the use of the information herein.

N

Not to scale

1224	1225	1226
1324	1325	1326
1424	1425	1426

Map Number
1325

Revision Date:
July 2014

Supersedes: July 2013

WATER DISTRIBUTION SYSTEM

622000 238000

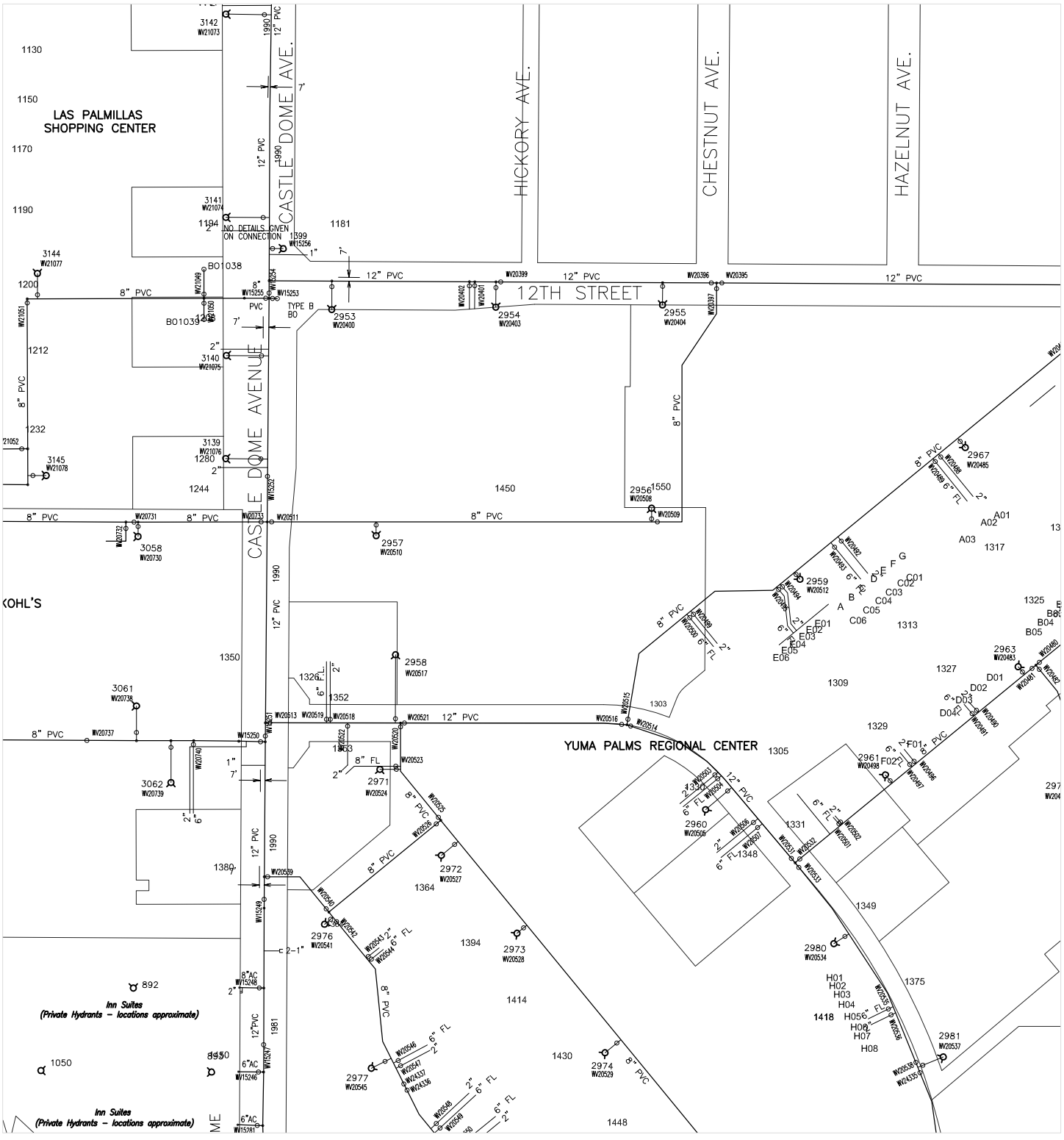

620000 236000

Prepared by:
City of Yuma
City Engineering Department

COPYRIGHT © 2014 CITY OF YUMA, ARIZONA
The City of Yuma makes no claims concerning the accuracy of this map nor assumes any liability resulting from the use of the information herein.

N
Not to scale

1225	1226	1227
1325	1326	1327
1425	1426	1427

Map Number
1326

Revision Date:
July 2014

Supersedes: July 2013

WATER DISTRIBUTION SYSTEM

240000

622000

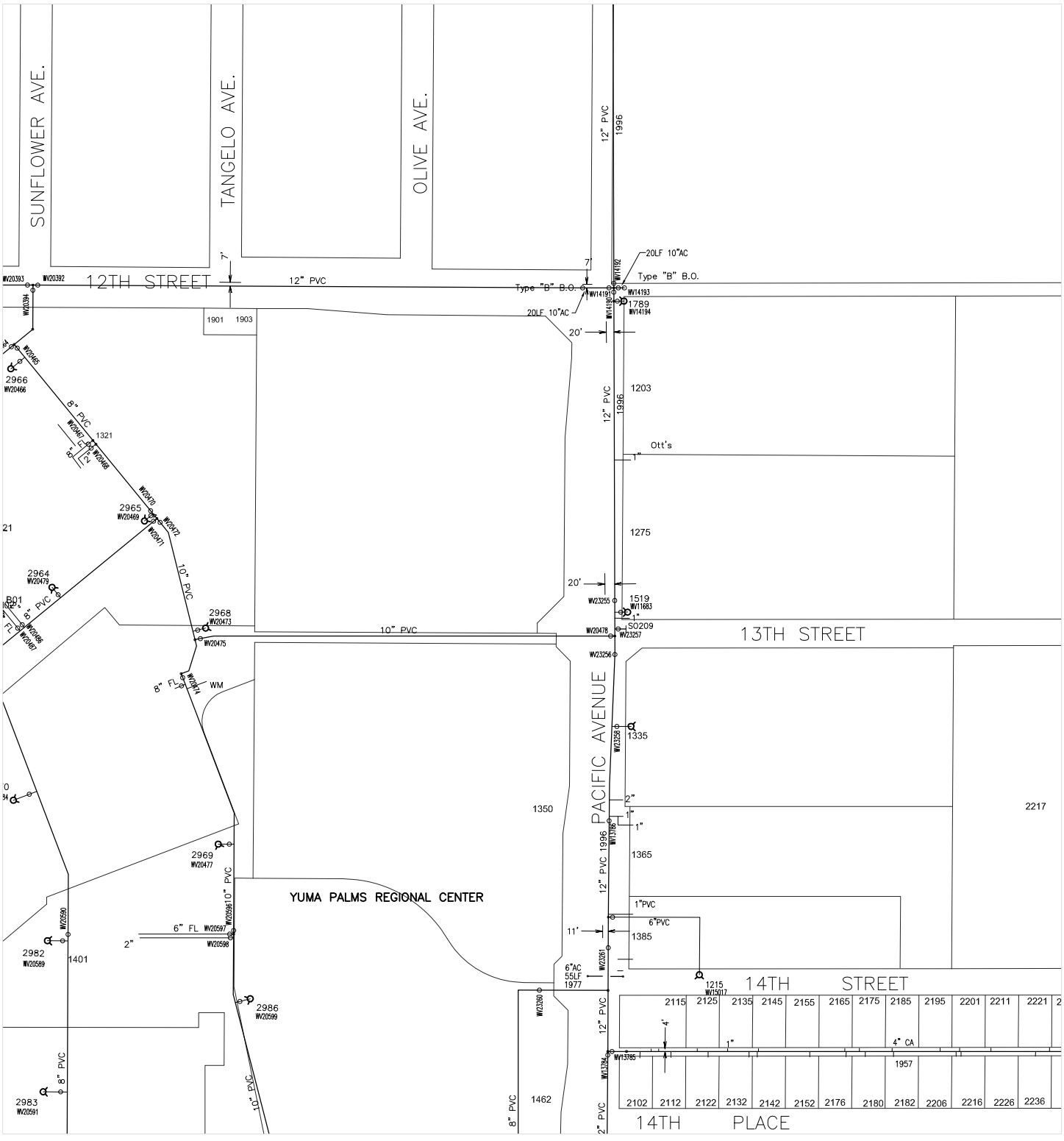

620000

238000

Prepared by:
City of Yuma
City Engineering Department

COPYRIGHT © 2014 CITY OF YUMA, ARIZONA
The City of Yuma makes no claims concerning the accuracy of this map nor assumes any liability resulting from the use of the information herein.

N

Not to scale

1226	1227	1228
1326	1327	1328
1426	1427	1428

Map Number
1327

Revision Date:
July 2014

Supersedes: July 2013

WATER DISTRIBUTION SYSTEM

242000

622000

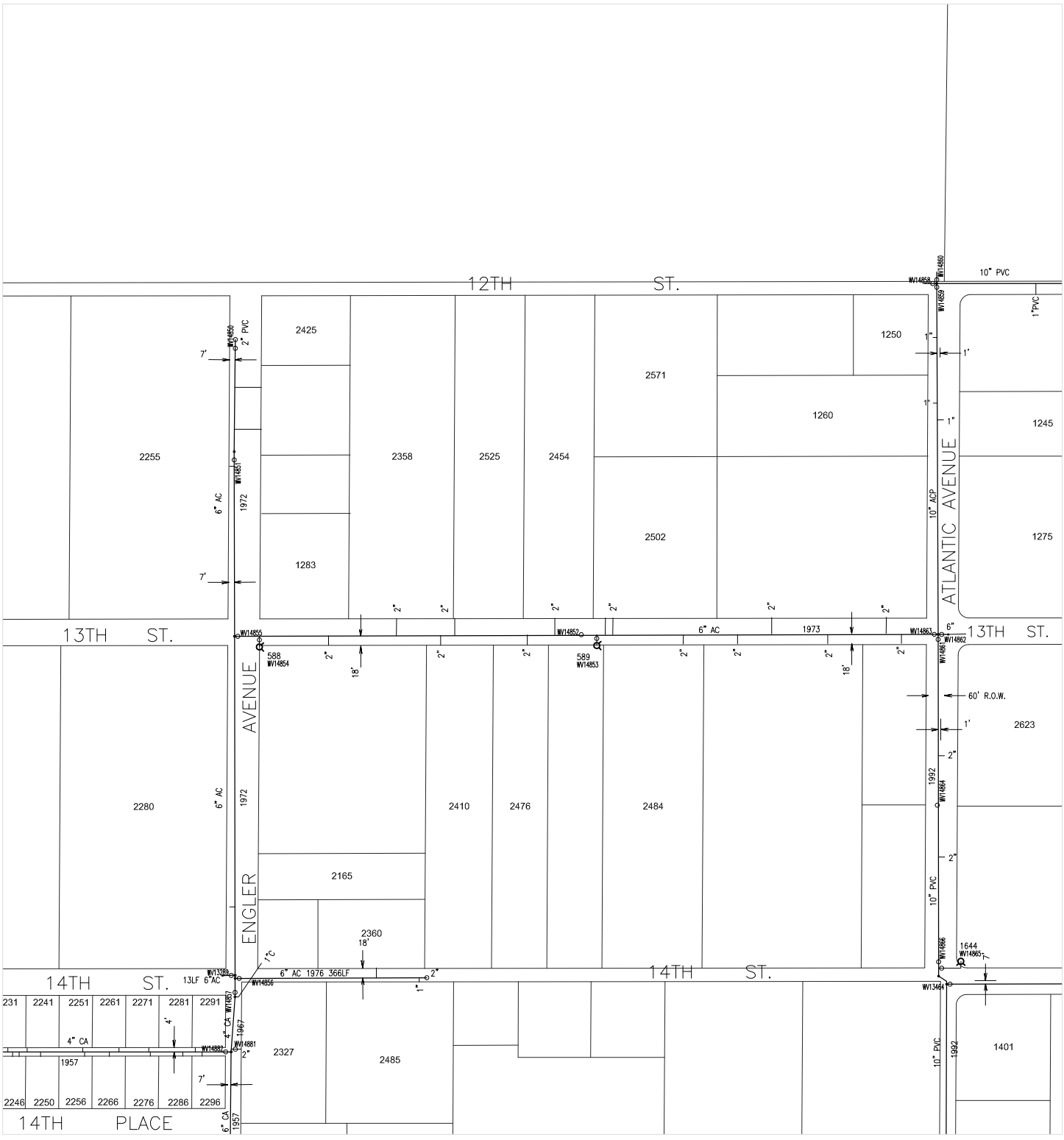

620000

240000

Prepared by:
City of Yuma
City Engineering Department

COPYRIGHT © 2014 CITY OF YUMA, ARIZONA
The City of Yuma makes no claims concerning the accuracy of this map nor assumes any liability resulting from the use of the information herein.

N

Not to scale

1227	1228	1229
1327	1328	1329
1427	1428	1429

Map Number
1328

Revision Date:
July 2014

Supersedes: July 2013

WATER DISTRIBUTION SYSTEM

622000 244000

620000 242000

Prepared by:
City of Yuma
City Engineering Department

N

Not to scale

1228	1229	1230
1328	1329	1330
1428	1429	1430

Map Number
1329

Revision Date:
July 2014

Supersedes: July 2013

COPYRIGHT © 2014 CITY OF YUMA, ARIZONA
The City of Yuma makes no claims concerning the accuracy of this map nor assumes any liability resulting from the use of the information herein.

WATER DISTRIBUTION SYSTEM

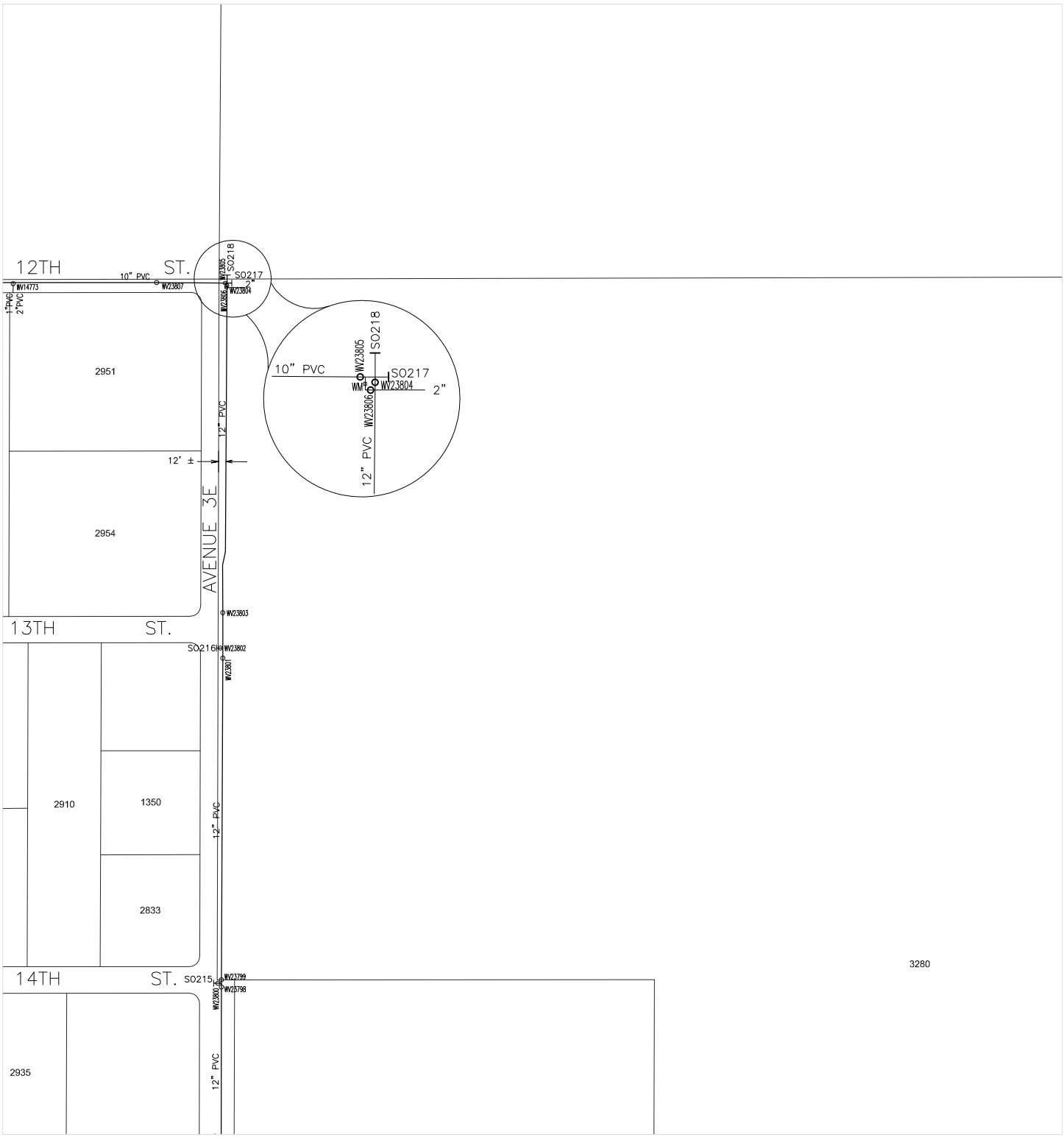

Prepared by:
City of Yuma
City Engineering Department

COPYRIGHT © 2014 CITY OF YUMA, ARIZONA
The City of Yuma makes no claims concerning the accuracy of this map nor assumes any liability resulting from the use of the information herein.

N
Not to scale

1229	1230	1231
1329	1330	1331
1429	1430	1431

Map Number
1330
Revision Date:
July 2014
Supersedes: July 2013

WATER DISTRIBUTION SYSTEM

Prepared by:
City of Yuma
City Engineering Department

COPYRIGHT © 2014 CITY OF YUMA, ARIZONA
The City of Yuma makes no claims concerning the accuracy of this map nor assumes any liability resulting from the use of the information herein.

N

Not to scale

1313	1314	1315
1413	1414	1415
1513	1514	1515

Map Number
1414

Revision Date:
July 2014

Supersedes: July 2013

WATER DISTRIBUTION SYSTEM

620000 216000

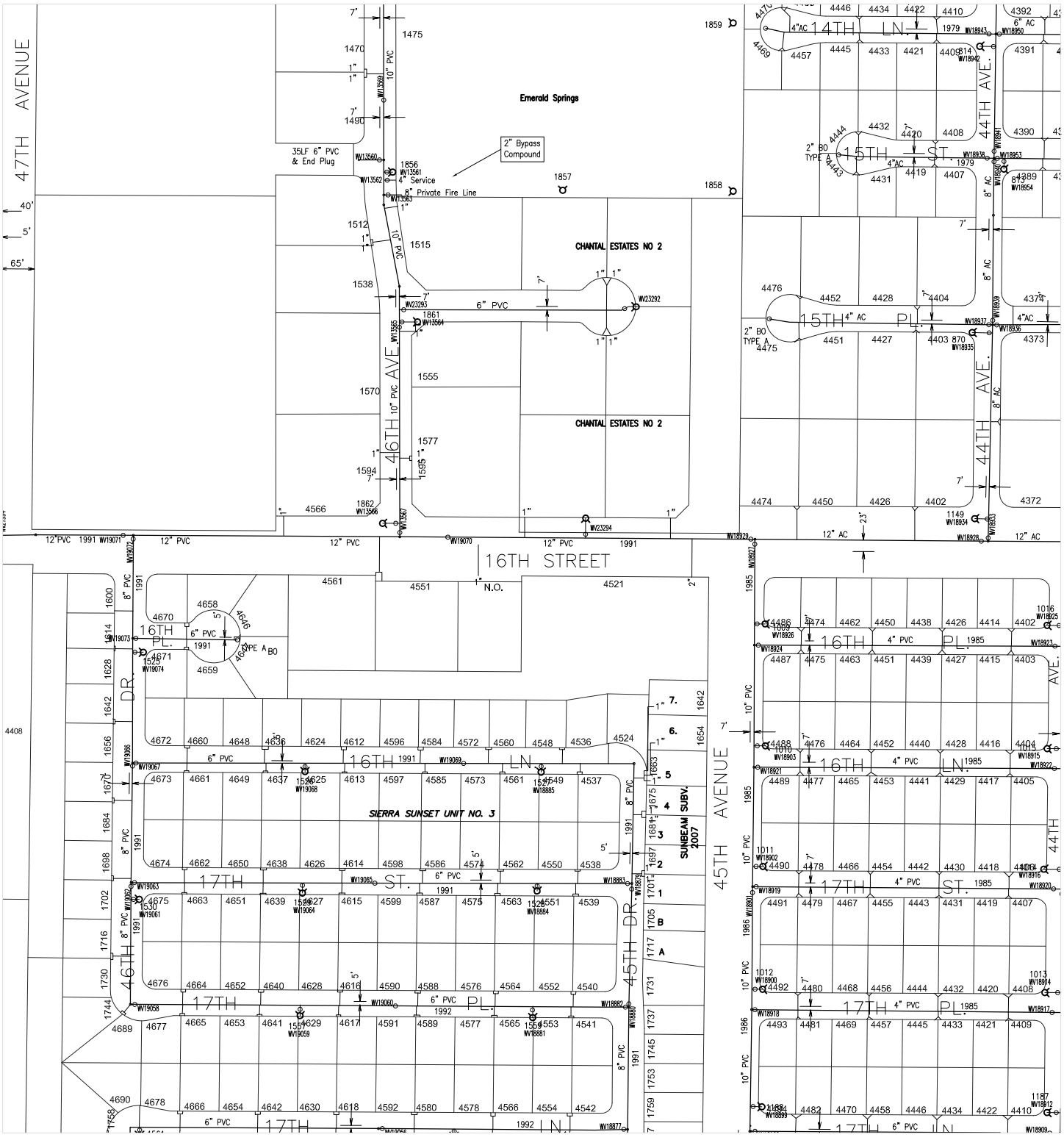

618000 214000

CITY OF YUMA ARIZONA

Prepared by:
City of Yuma
City Engineering Department

COPYRIGHT © 2014 CITY OF YUMA, ARIZONA
The City of Yuma makes no claims concerning the accuracy of this map nor assumes any liability resulting from the use of the information herein.

N

Not to scale

1314	1315	1316
1414	1415	1416
1514	1515	1516

Map Number
1415

Revision Date:
July 2014

Supersedes: July 2013

WATER DISTRIBUTION SYSTEM

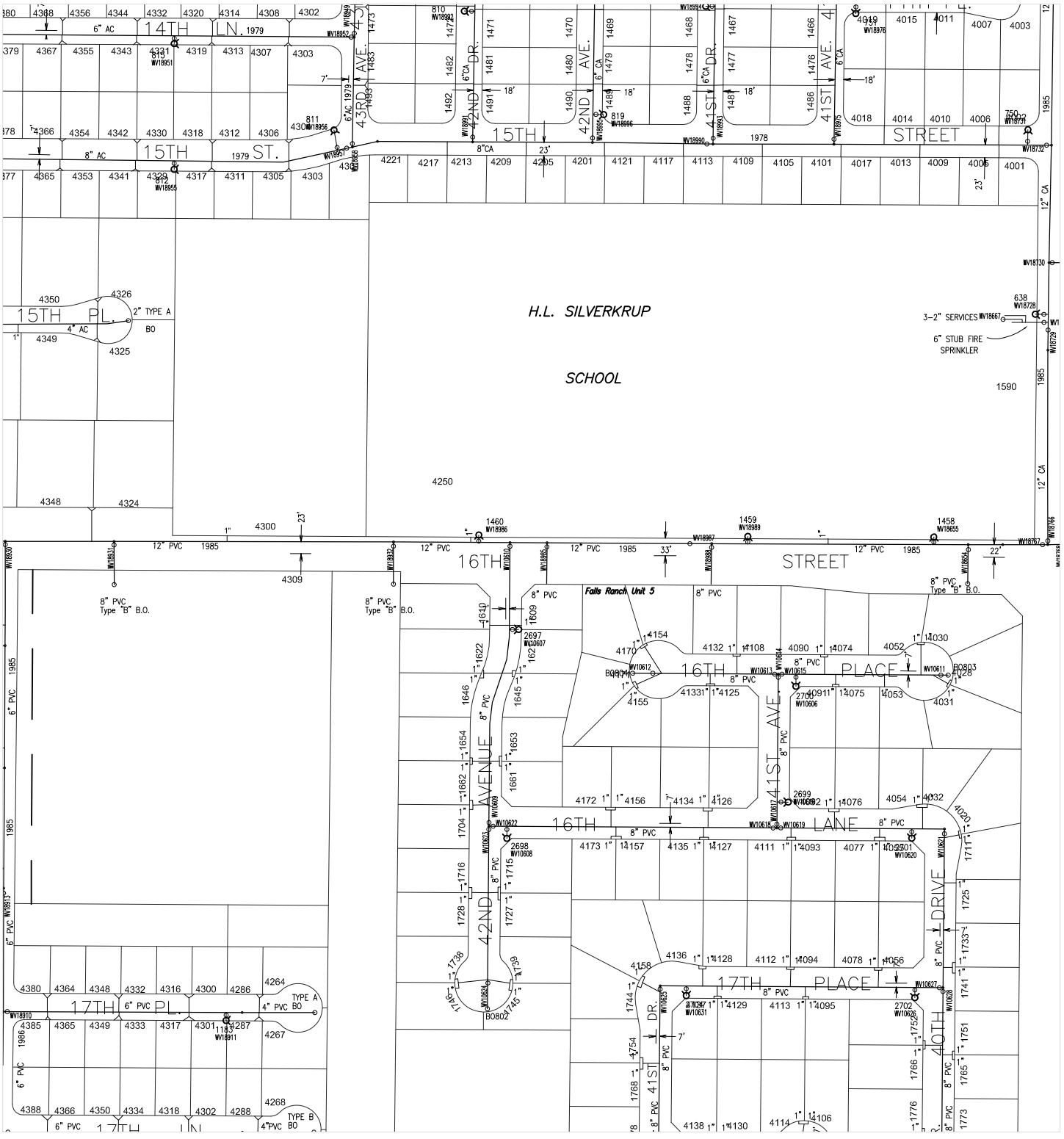

Prepared by:
City of Yuma
City Engineering Department

COPYRIGHT © 2014 CITY OF YUMA, ARIZONA
The City of Yuma makes no claims concerning the accuracy of this map nor assumes any liability resulting from the use of the information herein.

N
Not to scale

1315	1316	1317
1415	1416	1417
1515	1516	1517

Map Number
1416

Revision Date:
July 2014

Supersedes: July 2013

WATER DISTRIBUTION SYSTEM

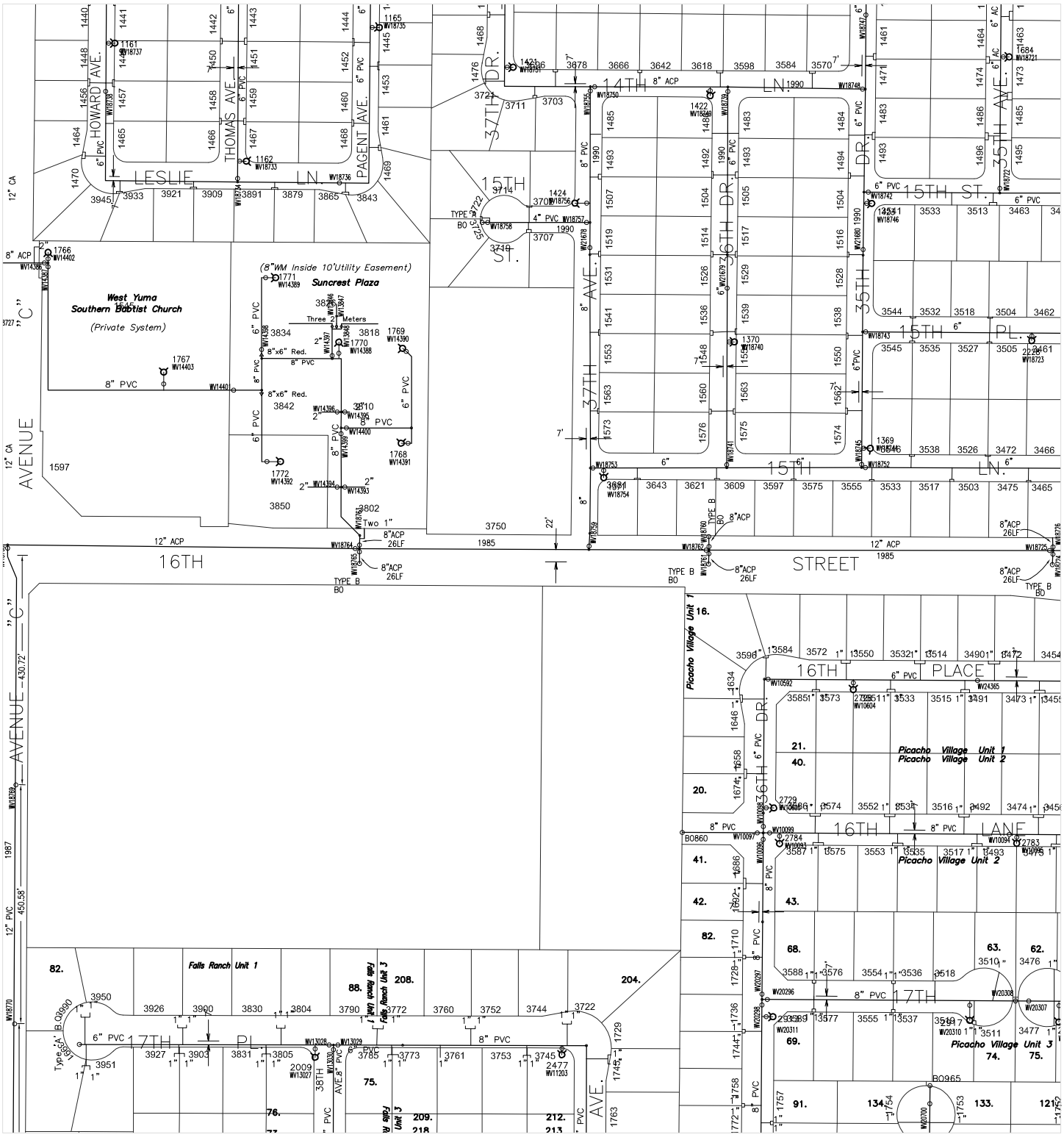

Prepared by:
City of Yuma
City Engineering Department

COPYRIGHT © 2014 CITY OF YUMA, ARIZONA
The City of Yuma makes no claims concerning the accuracy of this map nor assumes any liability resulting from the use of the information herein.

N
Not to scale

1316	1317	1318
1416	1417	1418
1516	1517	1518

Map Number
1417

Revision Date:
July 2014

Supersedes: July 2013

WATER DISTRIBUTION SYSTEM

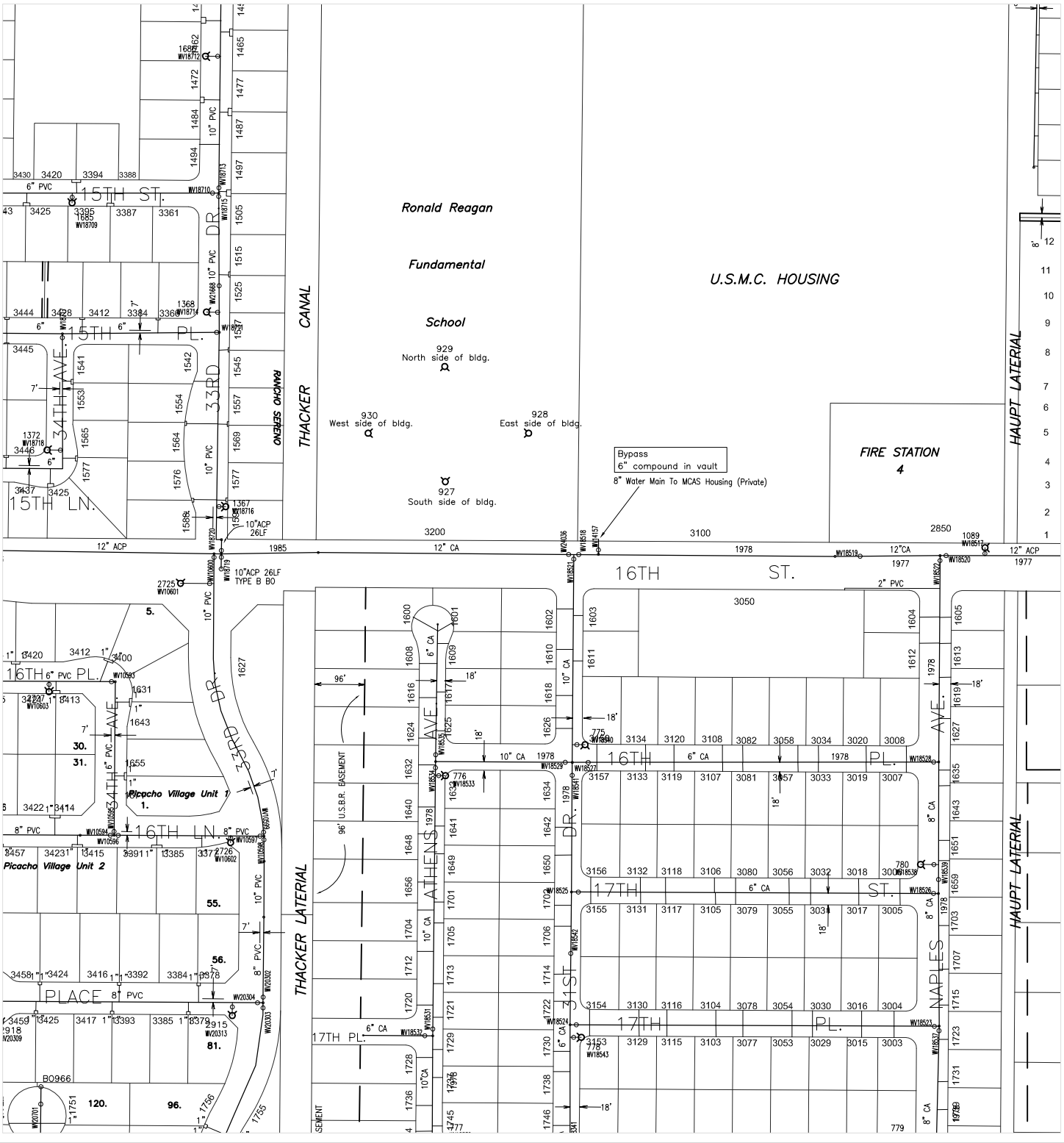

Prepared by:
City of Yuma
City Engineering Department

N

Not to scale

1317	1318	1319
1417	1418	1419
1517	1518	1519

Map Number
1418

Revision Date:
July 2014

Supersedes: July 2013

COPYRIGHT © 2014 CITY OF YUMA, ARIZONA
The City of Yuma makes no claims concerning the accuracy of this map nor assumes any liability resulting from the use of the information herein.

WATER DISTRIBUTION SYSTEM

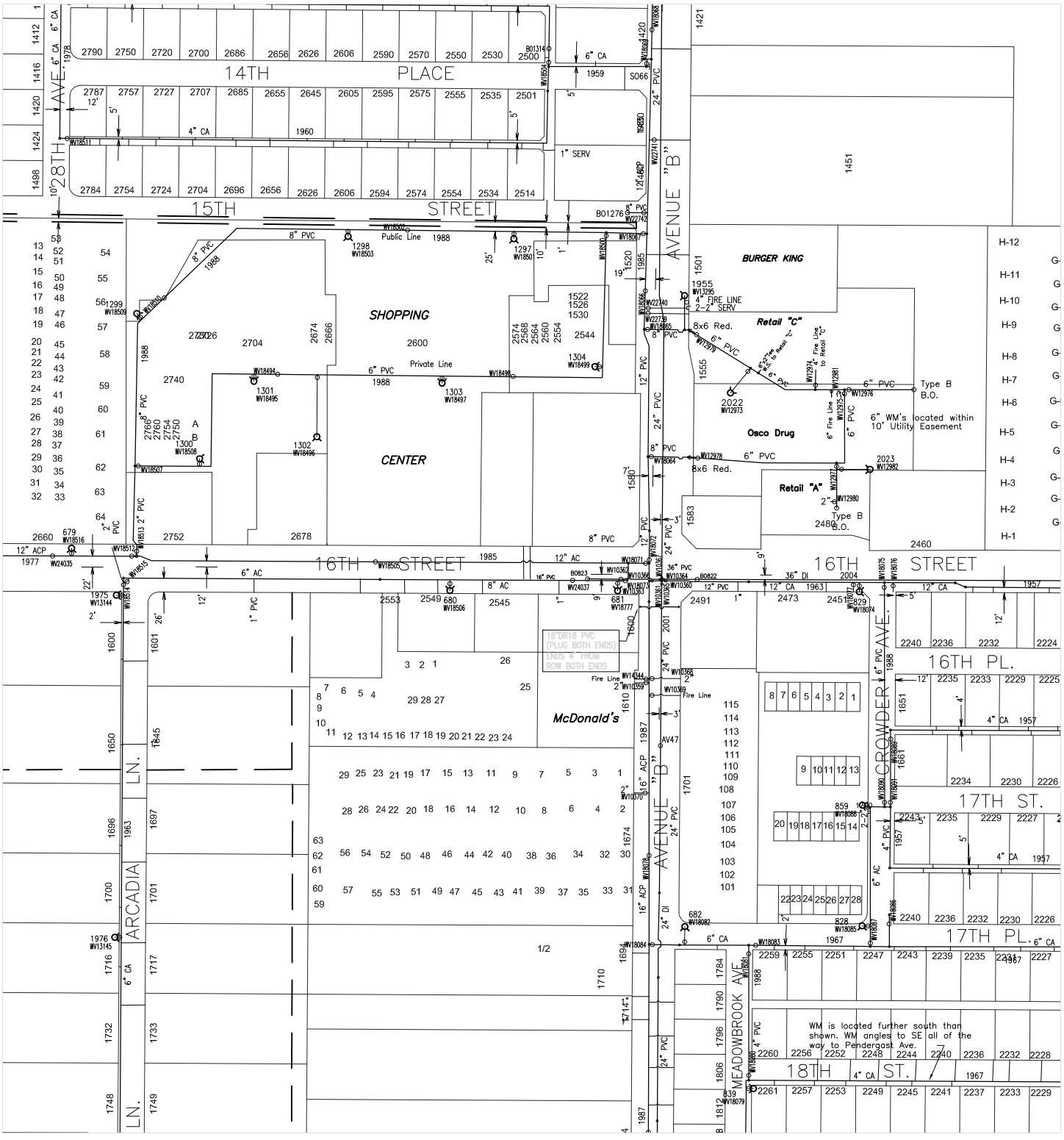

Prepared by:
City of Yuma
City Engineering Department

Not to scale

1318	1319	1320
1418	1419	1420
1518	1519	1520

Map Number
1419

Revision Date:
July 2014

Supersedes: July 2013

COPYRIGHT © 2014 CITY OF YUMA, ARIZONA
The City of Yuma makes no claims concerning the accuracy of this map nor assumes any liability resulting from the use of the information herein.

WATER DISTRIBUTION SYSTEM

620000 226000

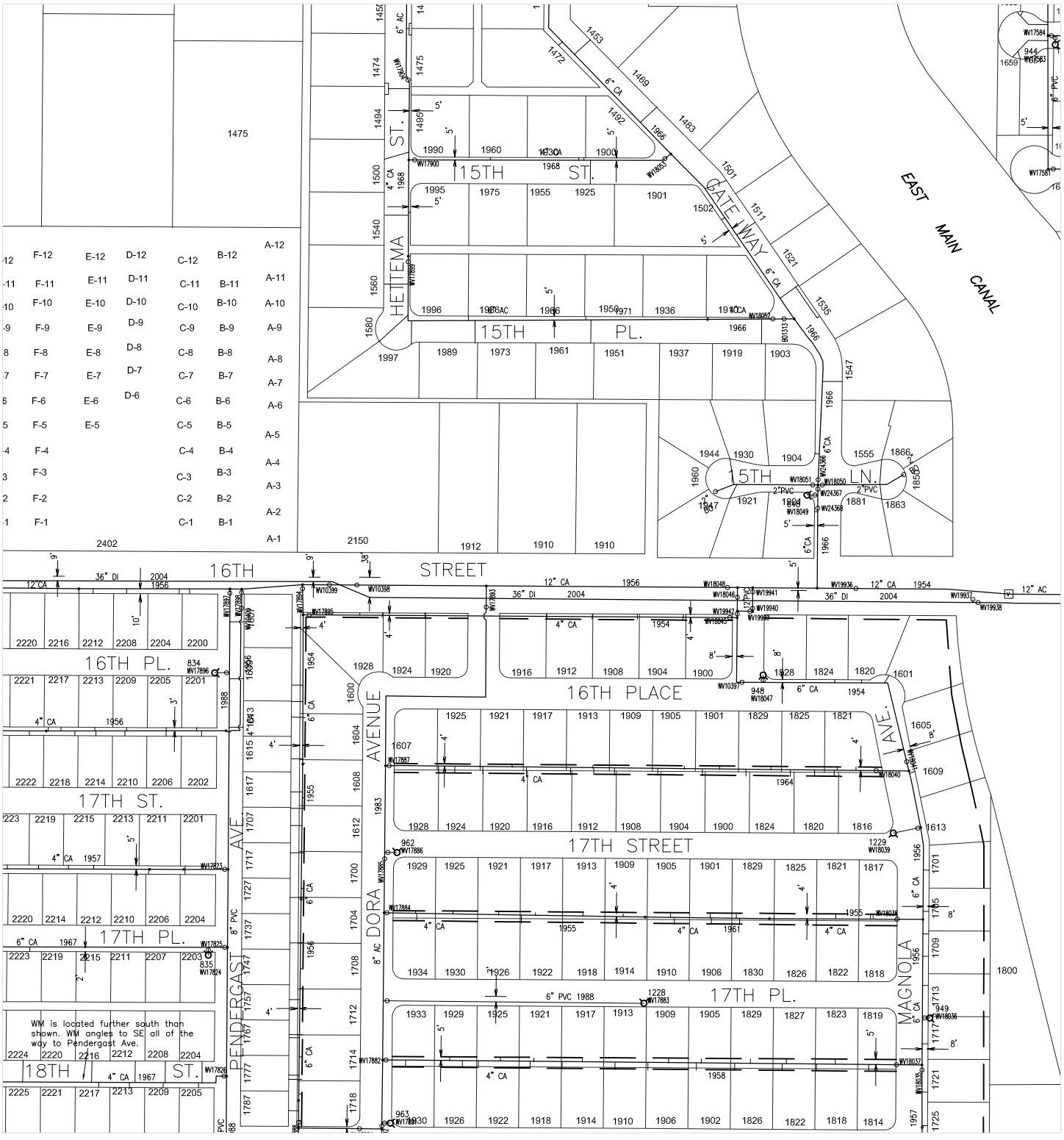

618000 224000

Prepared by:
City of Yuma
City Engineering Department

N

Not to scale

1319	1320	1321
1419	1420	1421
1519	1520	1521

Map Number
1420

Revision Date:
July 2014

Supersedes: July 2013

COPYRIGHT © 2014 CITY OF YUMA, ARIZONA
The City of Yuma makes no claims concerning the accuracy of this map nor assumes any liability resulting from the use of the information herein.

WATER DISTRIBUTION SYSTEM

620000 228000

618000 226000

CITY OF YUMA ARIZONA

Prepared by:
City of Yuma
City Engineering Department

N

Not to scale

1320	1321	1322
1420	1421	1422
1520	1521	1522

Map Number
1421

Revision Date:
July 2014

Supersedes: July 2013

COPYRIGHT © 2014 CITY OF YUMA, ARIZONA
The City of Yuma makes no claims concerning the accuracy of this map nor assumes any liability resulting from the use of the information herein.

WATER DISTRIBUTION SYSTEM

620000 230000

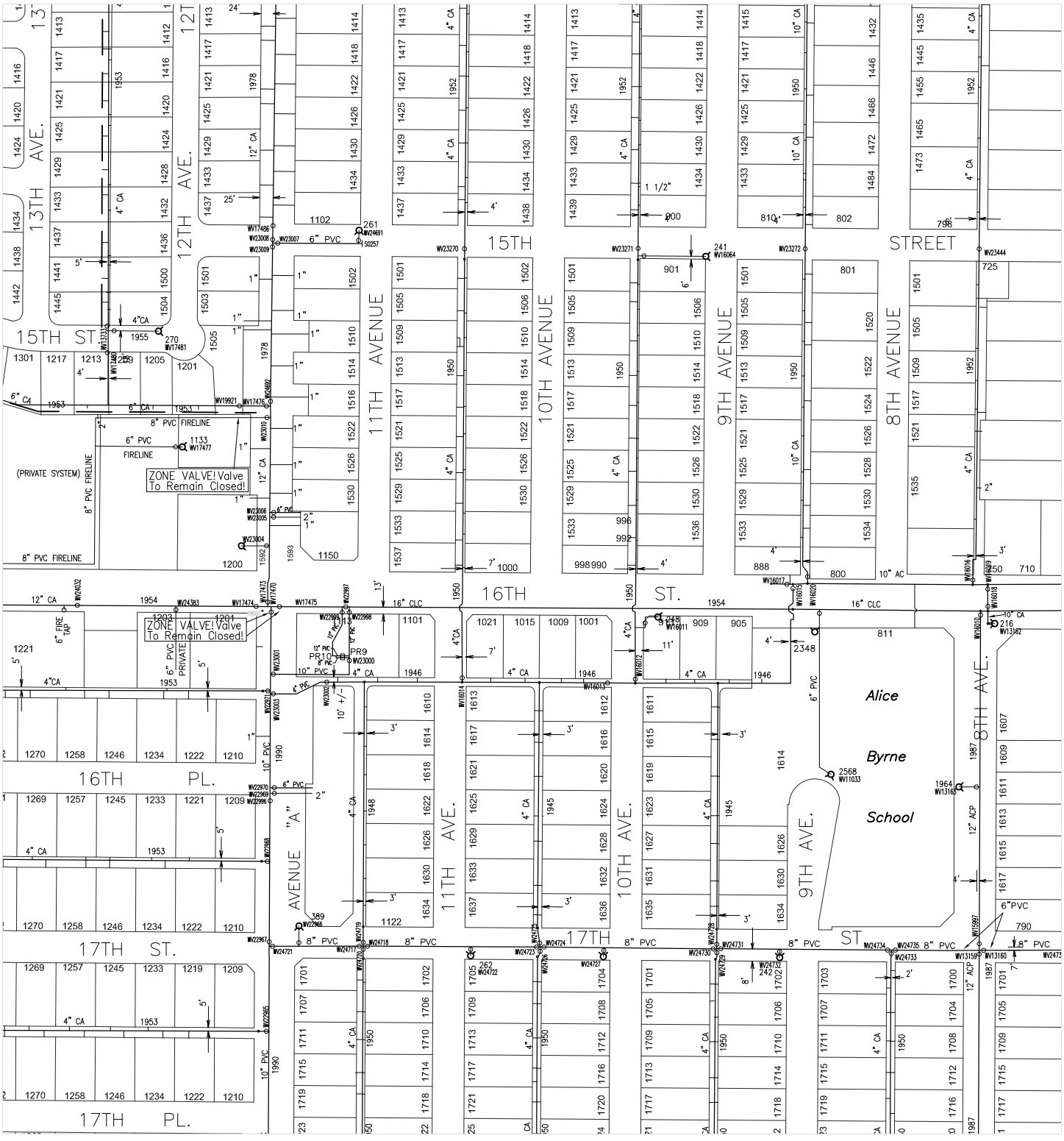

618000 228000

Prepared by:
City of Yuma
City Engineering Department

N

Not to scale

1321	1322	1323
1421	1422	1423
1521	1522	1523

Map Number
1422

Revision Date:
July 2014

Supersedes: July 2013

COPYRIGHT © 2014 CITY OF YUMA, ARIZONA
The City of Yuma makes no claims concerning the accuracy of this map nor assumes any liability resulting from the use of the information herein.

WATER DISTRIBUTION SYSTEM

620000 232000

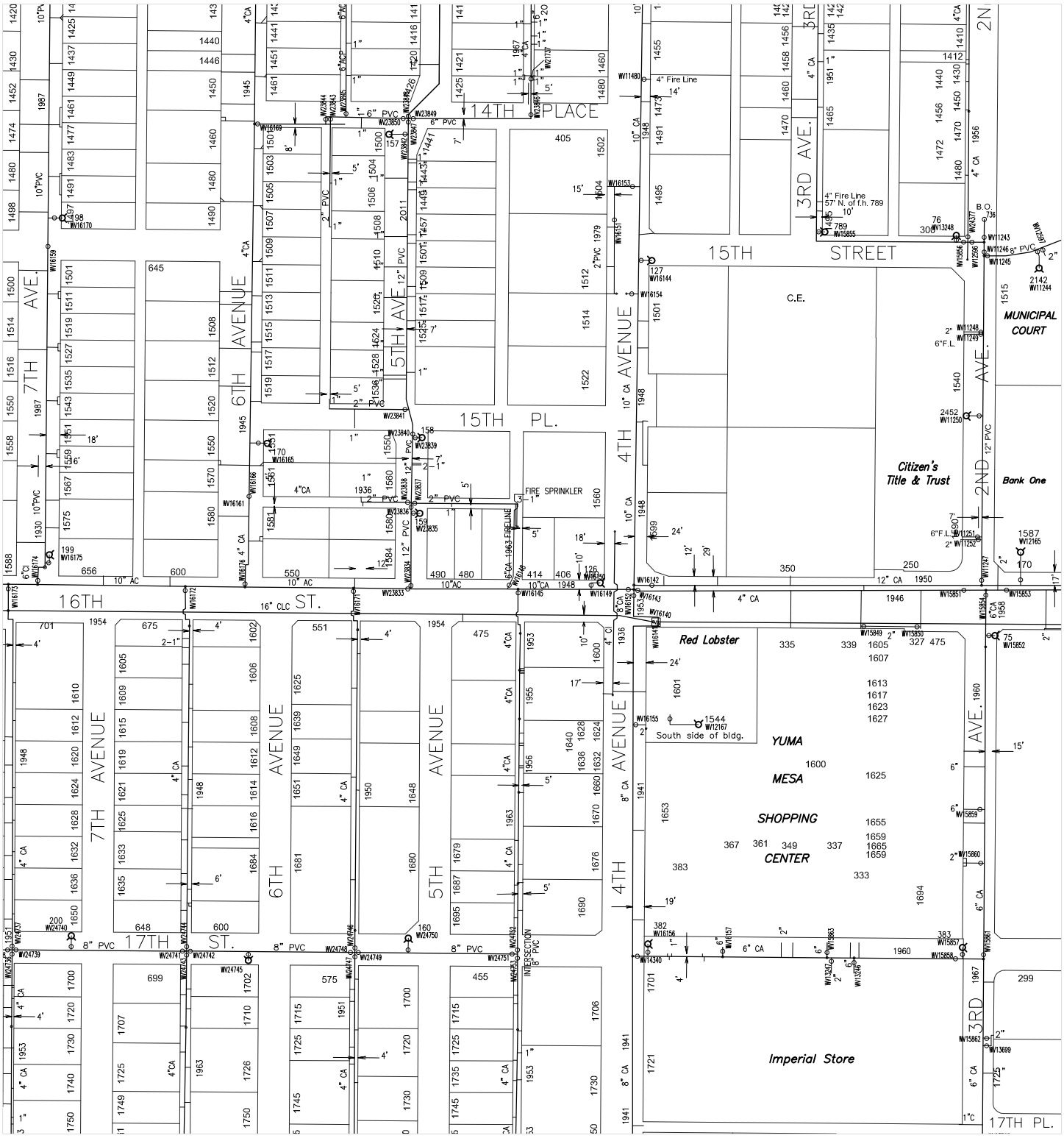

618000 230000

Prepared by:
City of Yuma
City Engineering Department

COPYRIGHT © 2014 CITY OF YUMA, ARIZONA
The City of Yuma makes no claims concerning the accuracy of this map nor assumes any liability resulting from the use of the information herein.

N
Not to scale

1322	1323	1324
1422	1423	1424
1522	1523	1524

Map Number
1423
Revision Date:
July 2014
Supersedes: July 2013

WATER DISTRIBUTION SYSTEM

620000 234000

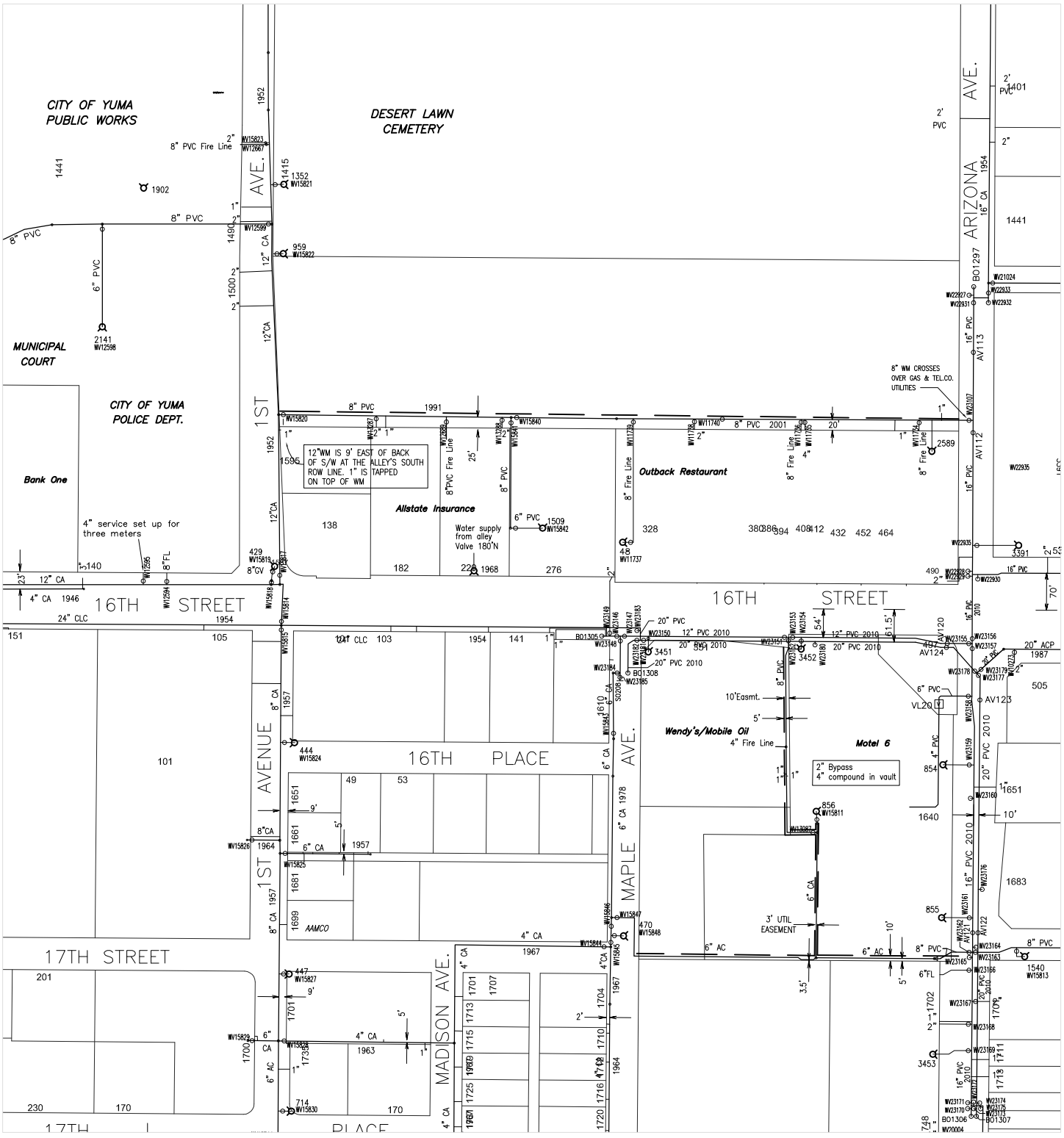

618000 232000

Prepared by:
City of Yuma
City Engineering Department

COPYRIGHT © 2014 CITY OF YUMA, ARIZONA
The City of Yuma makes no claims concerning the accuracy of this map nor assumes any liability resulting from the use of the information herein.

N
Not to scale

1323	1324	1325
1423	1424	1425
1523	1524	1525

Map Number
1424

Revision Date:
July 2014

Supersedes: July 2013

WATER DISTRIBUTION SYSTEM

620000 236000

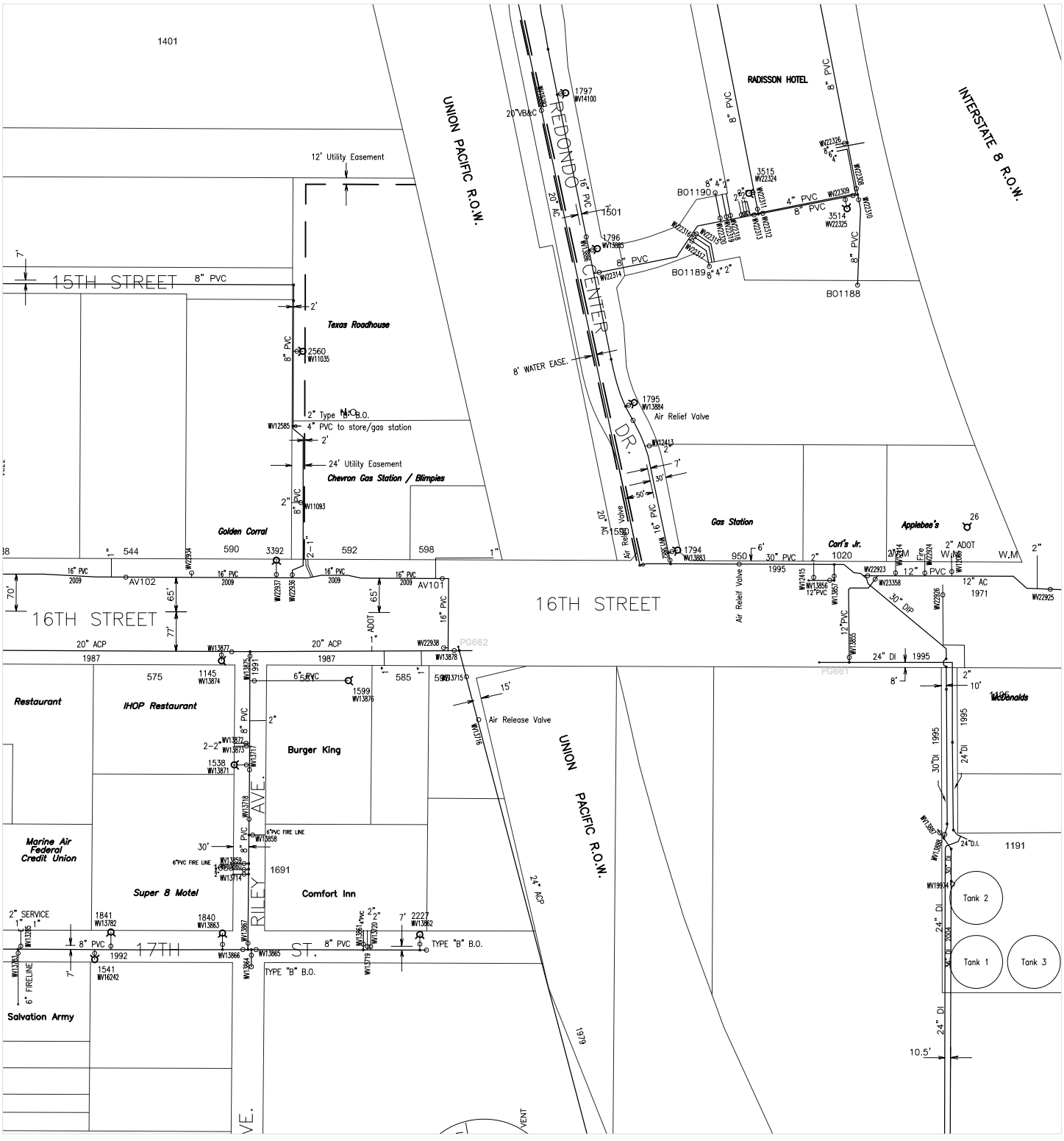

618000 234000

CITY OF YUMA ARIZONA

Prepared by:
City of Yuma
City Engineering Department

N

Not to scale

1324	1325	1326
1424	1425	1426
1524	1525	1526

Map Number
1425

Revision Date:
July 2014

Supersedes: July 2013

COPYRIGHT © 2014 CITY OF YUMA, ARIZONA
The City of Yuma makes no claims concerning the accuracy of this map nor assumes any liability resulting from the use of the information herein.

WATER DISTRIBUTION SYSTEM

620000 238000

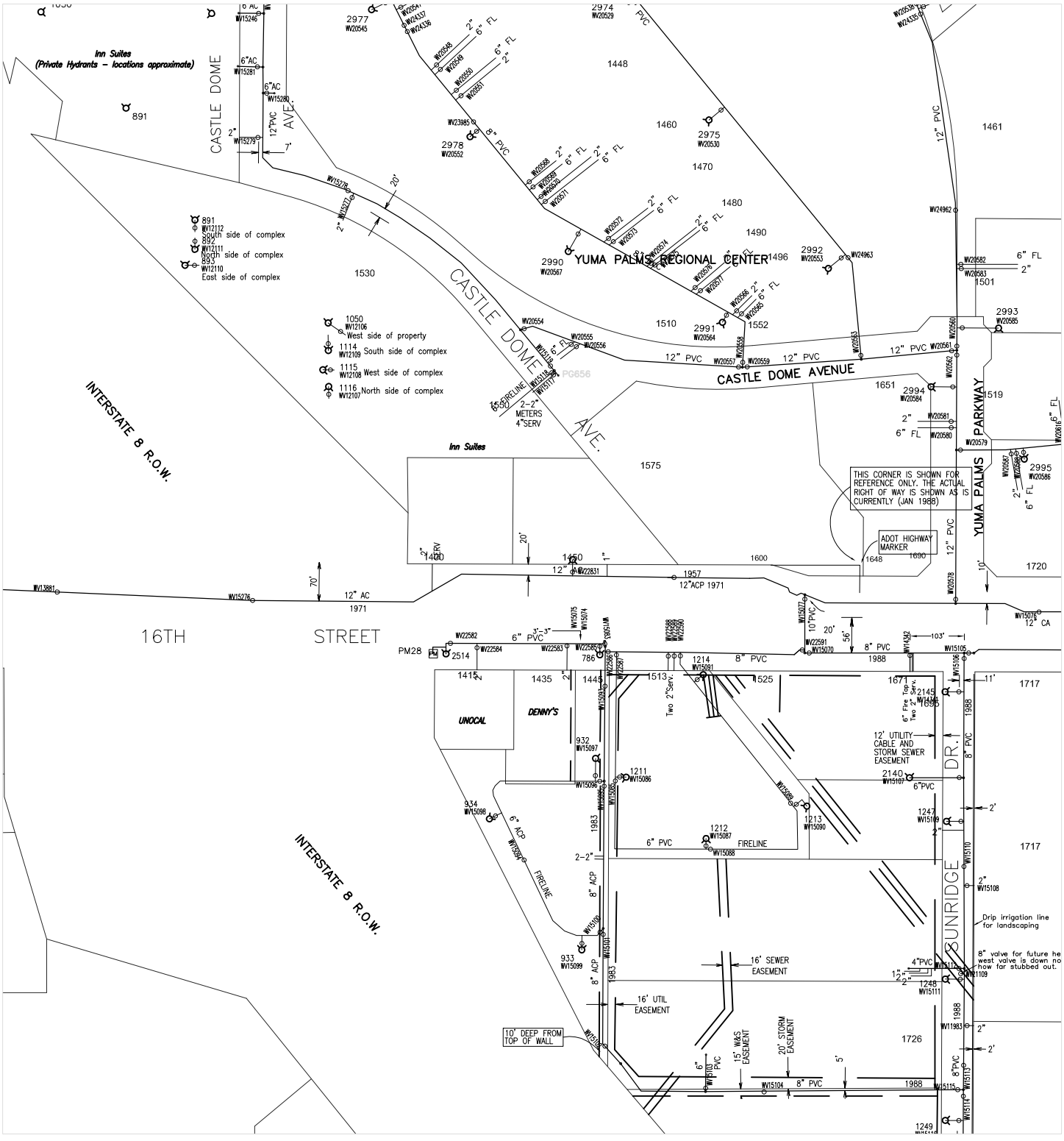

618000 236000

CITY OF YUMA ARIZONA

Prepared by:
City of Yuma
City Engineering Department

N

Not to scale

1325	1326	1327
1425	1426	1427
1525	1526	1527

Map Number
1426

Revision Date:
July 2014

Supersedes: July 2013

COPYRIGHT © 2014 CITY OF YUMA, ARIZONA
The City of Yuma makes no claims concerning the accuracy of this map nor assumes any liability resulting from the use of the information herein.

WATER DISTRIBUTION SYSTEM

620000 240000

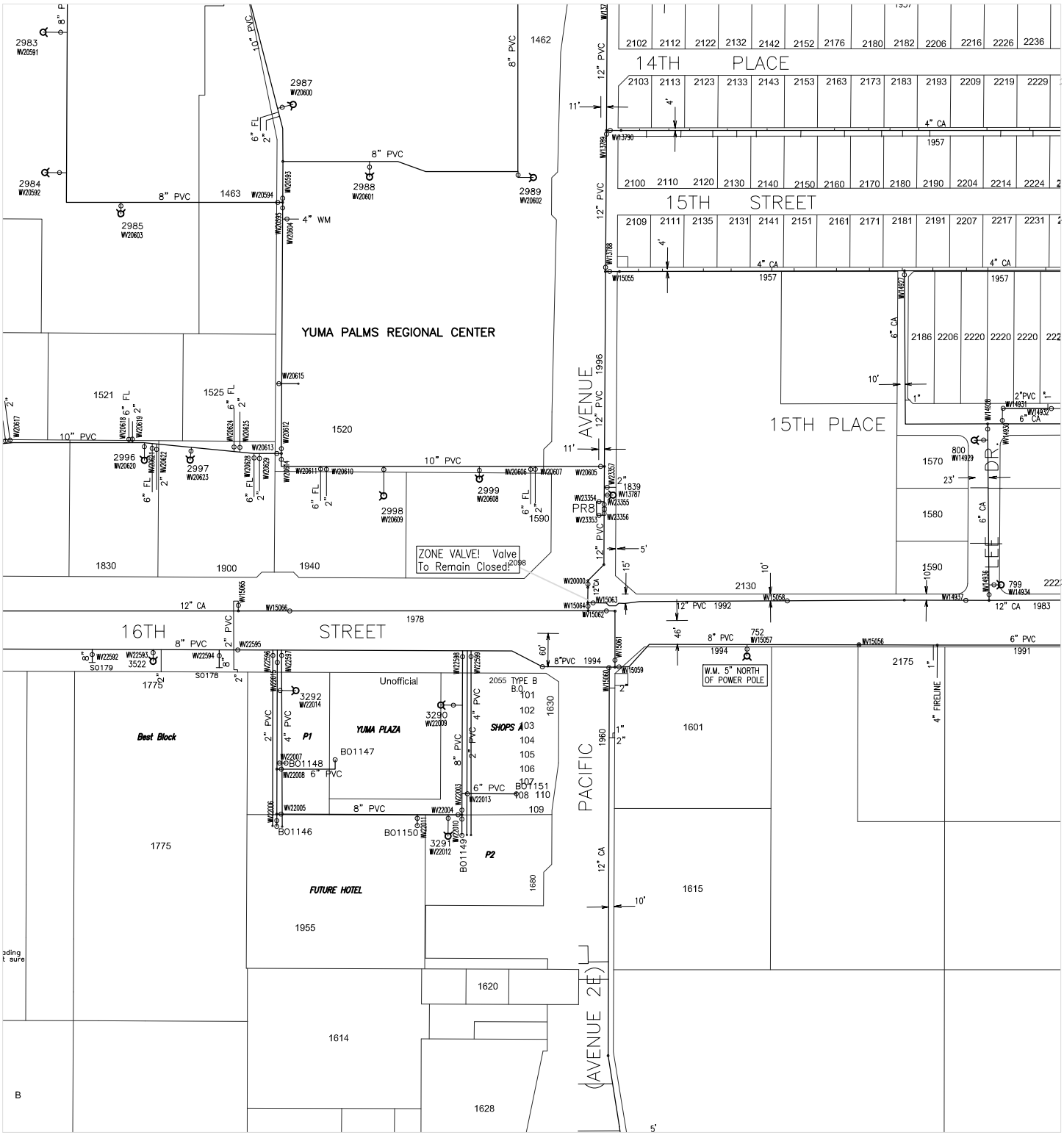

618000 238000

CITY OF YUMA ARIZONA

Prepared by:
City of Yuma
City Engineering Department

N

Not to scale

1326	1327	1328
1426	1427	1428
1526	1527	1528

Map Number
1427

Revision Date:
July 2014

Supersedes: July 2013

COPYRIGHT © 2014 CITY OF YUMA, ARIZONA
The City of Yuma makes no claims concerning the accuracy of this map nor assumes any liability resulting from the use of the information herein.

WATER DISTRIBUTION SYSTEM

620000 242000

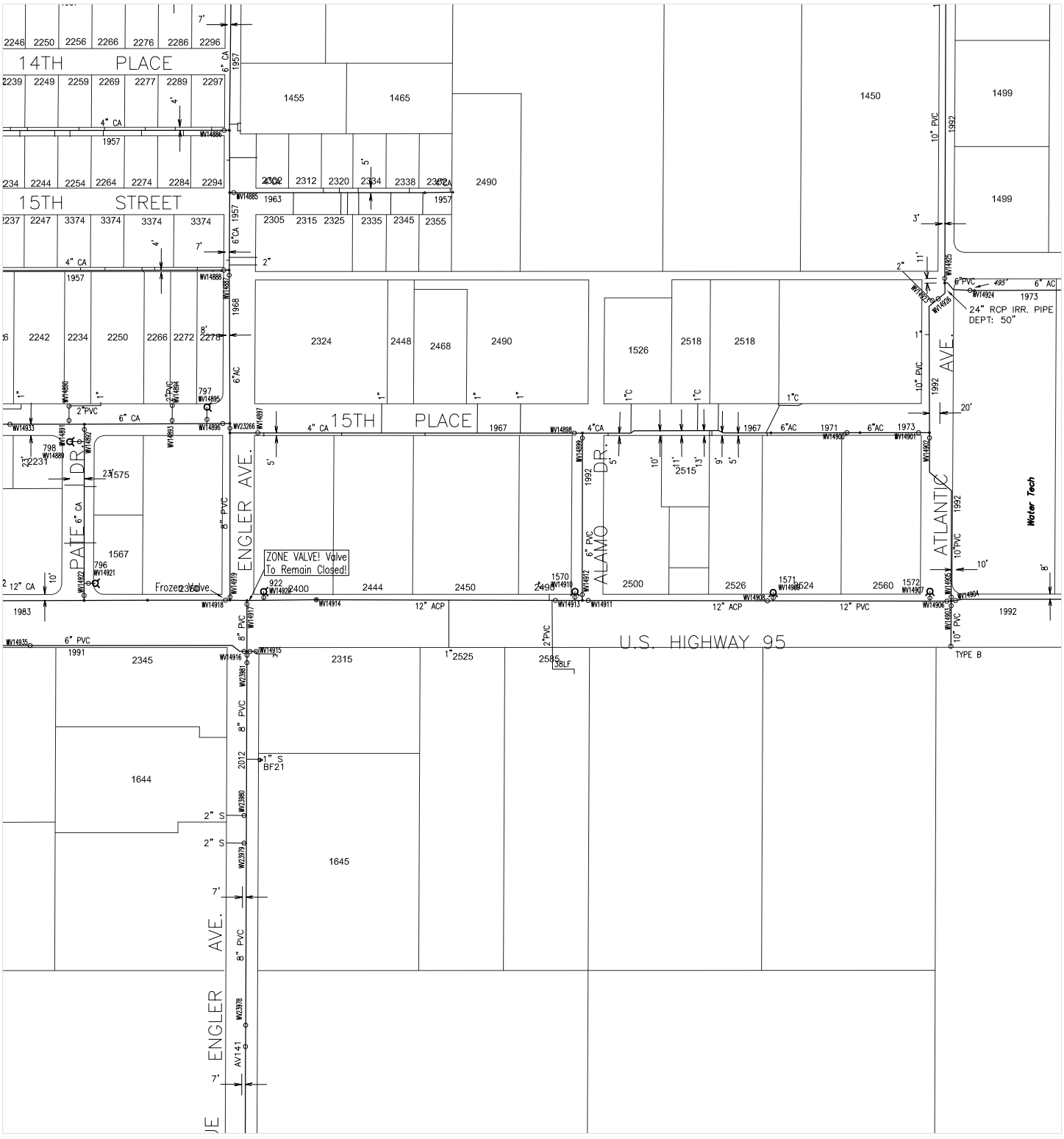

618000 240000

Prepared by:
City of Yuma
City Engineering Department

COPYRIGHT © 2014 CITY OF YUMA, ARIZONA
The City of Yuma makes no claims concerning the accuracy of this map nor assumes any liability resulting from the use of the information herein.

N
Not to scale

1327	1328	1329
1427	1428	1429
1527	1528	1529

Map Number
1428

Revision Date:
July 2014

Supersedes: July 2013

WATER DISTRIBUTION SYSTEM

620000 244000

618000 242000

Prepared by:
City of Yuma
City Engineering Department

COPYRIGHT © 2014 CITY OF YUMA, ARIZONA
The City of Yuma makes no claims concerning the accuracy of this map nor assumes any liability resulting from the use of the information herein.

N
Not to scale

1328	1329	1330
1428	1429	1430
1528	1529	1530

Map Number
1429
Revision Date:
July 2014
Supersedes: July 2013

WATER DISTRIBUTION SYSTEM

620000 246000

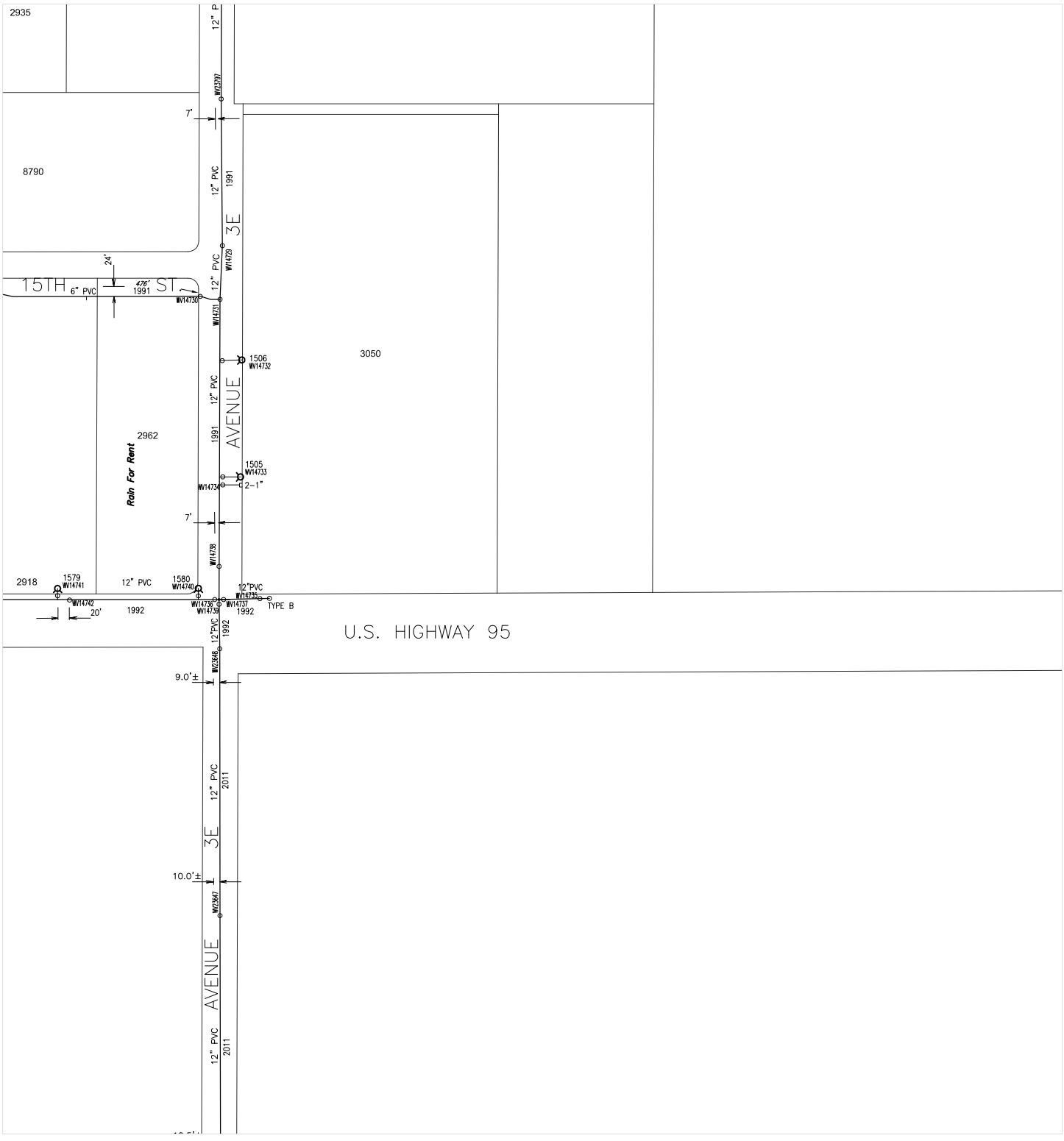

618000 244000

Prepared by:
City of Yuma
City Engineering Department

N

Not to scale

1329	1330	1331
1429	1430	1431
1529	1530	1531

Map Number
1430

Revision Date:
July 2014

Supersedes: July 2013

COPYRIGHT © 2014 CITY OF YUMA, ARIZONA
The City of Yuma makes no claims concerning the accuracy of this map nor assumes any liability resulting from the use of the information herein.

WATER DISTRIBUTION SYSTEM

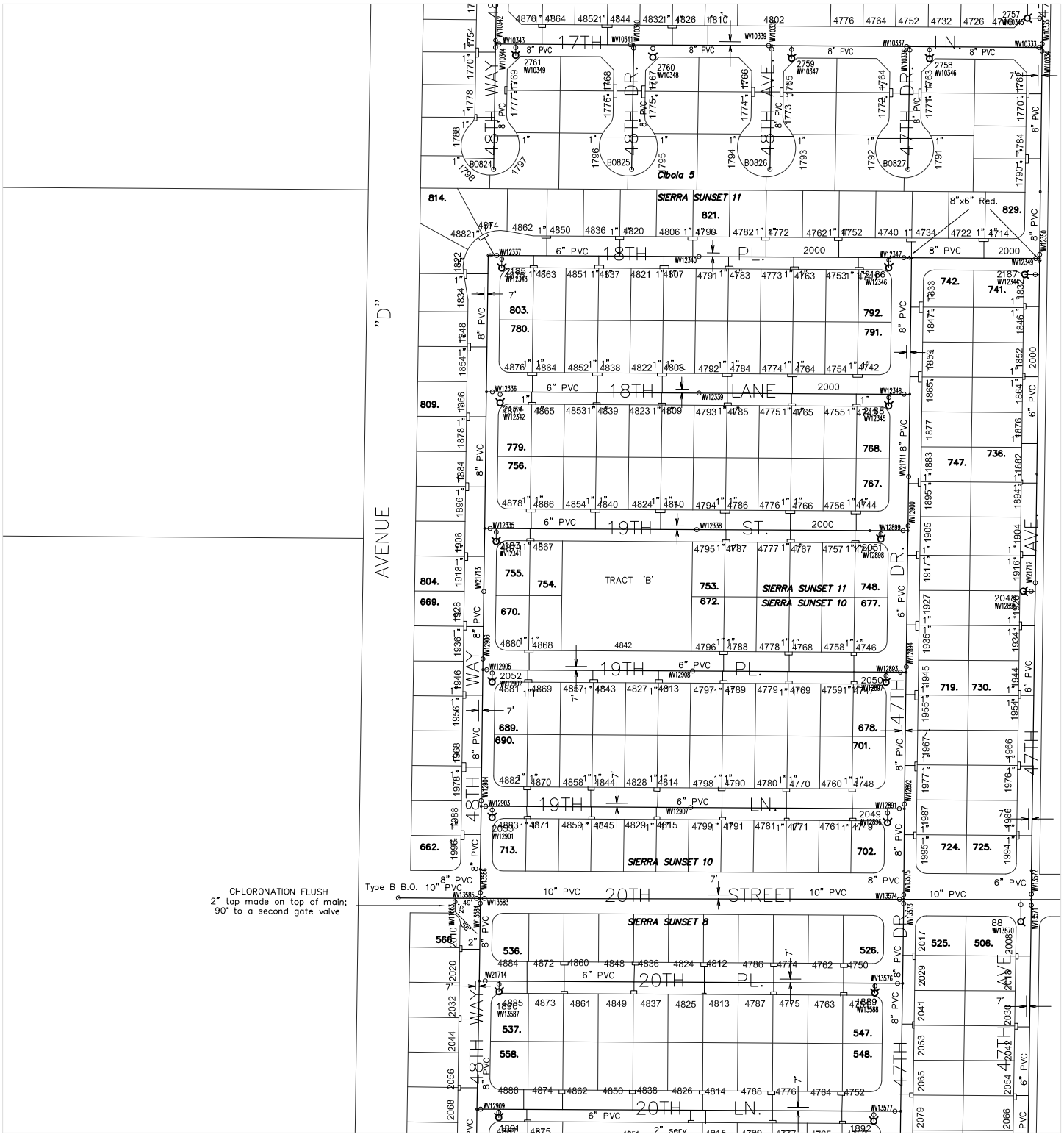

Prepared by:
City of Yuma
City Engineering Department

N
Not to scale

1413	1414	1415
1513	1514	1515
1613	1614	1615

Map Number
1514

Revision Date:
July 2014

Supersedes: July 2013

COPYRIGHT © 2014 CITY OF YUMA, ARIZONA
The City of Yuma makes no claims concerning the accuracy of this map nor assumes any liability resulting from the use of the information herein.

WATER DISTRIBUTION SYSTEM

Prepared by:
City of Yuma
City Engineering Department

COPYRIGHT © 2014 CITY OF YUMA, ARIZONA
The City of Yuma makes no claims concerning the accuracy of this map nor assumes any liability resulting from the use of the information herein.

N
Not to scale

1414	1415	1416
1514	1515	1516
1614	1615	1616

Map Number
1515
Revision Date:
July 2014
Supersedes: July 2013

WATER DISTRIBUTION SYSTEM

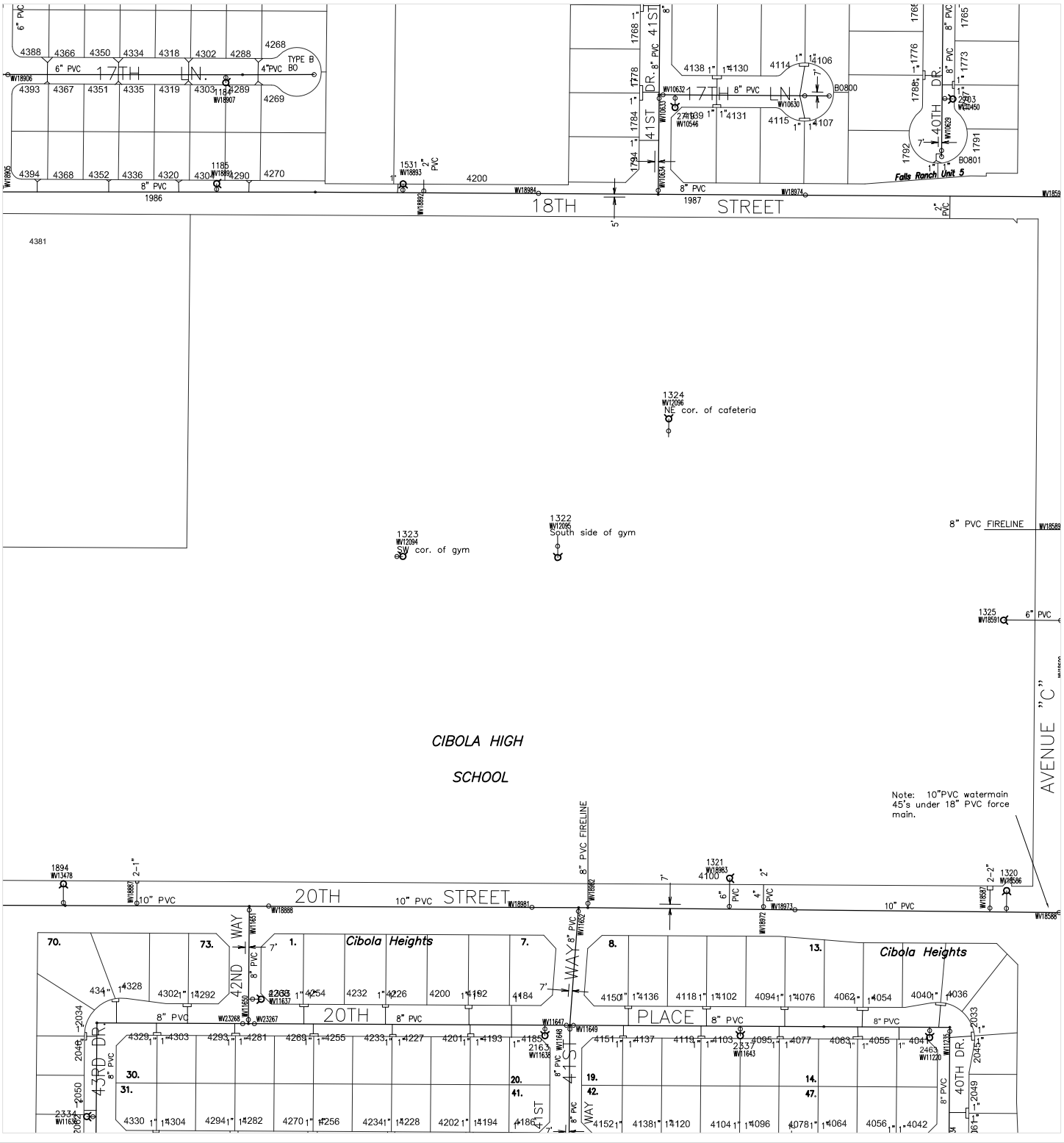

Prepared by:
City of Yuma
City Engineering Department

COPYRIGHT © 2014 CITY OF YUMA, ARIZONA
The City of Yuma makes no claims concerning the accuracy of this map nor assumes any liability resulting from the use of the information herein.

Not to scale

1415	1416	1417
1515	1516	1517
1615	1616	1617

Map Number
1516

Revision Date:
July 2014

Supersedes: July 2013

WATER DISTRIBUTION SYSTEM

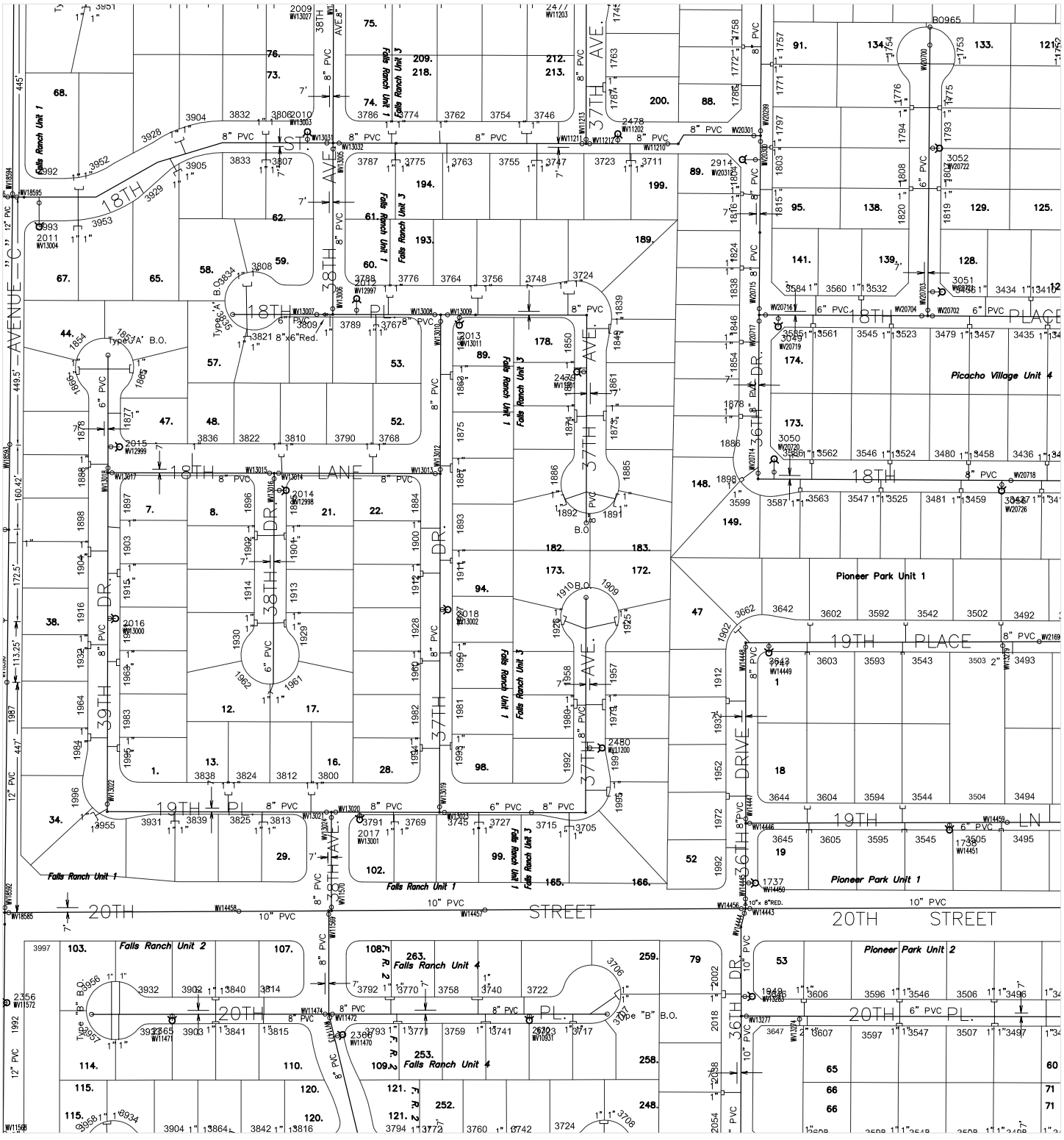

Prepared by:
City of Yuma
City Engineering Department

COPYRIGHT © 2014 CITY OF YUMA, ARIZONA
The City of Yuma makes no claims concerning the accuracy of this map nor assumes any liability resulting from the use of the information herein.

Not to scale

1416	1417	1418
1516	1517	1518
1616	1617	1618

Map Number
1517

Revision Date:
July 2014

Supersedes: July 2013

WATER DISTRIBUTION SYSTEM

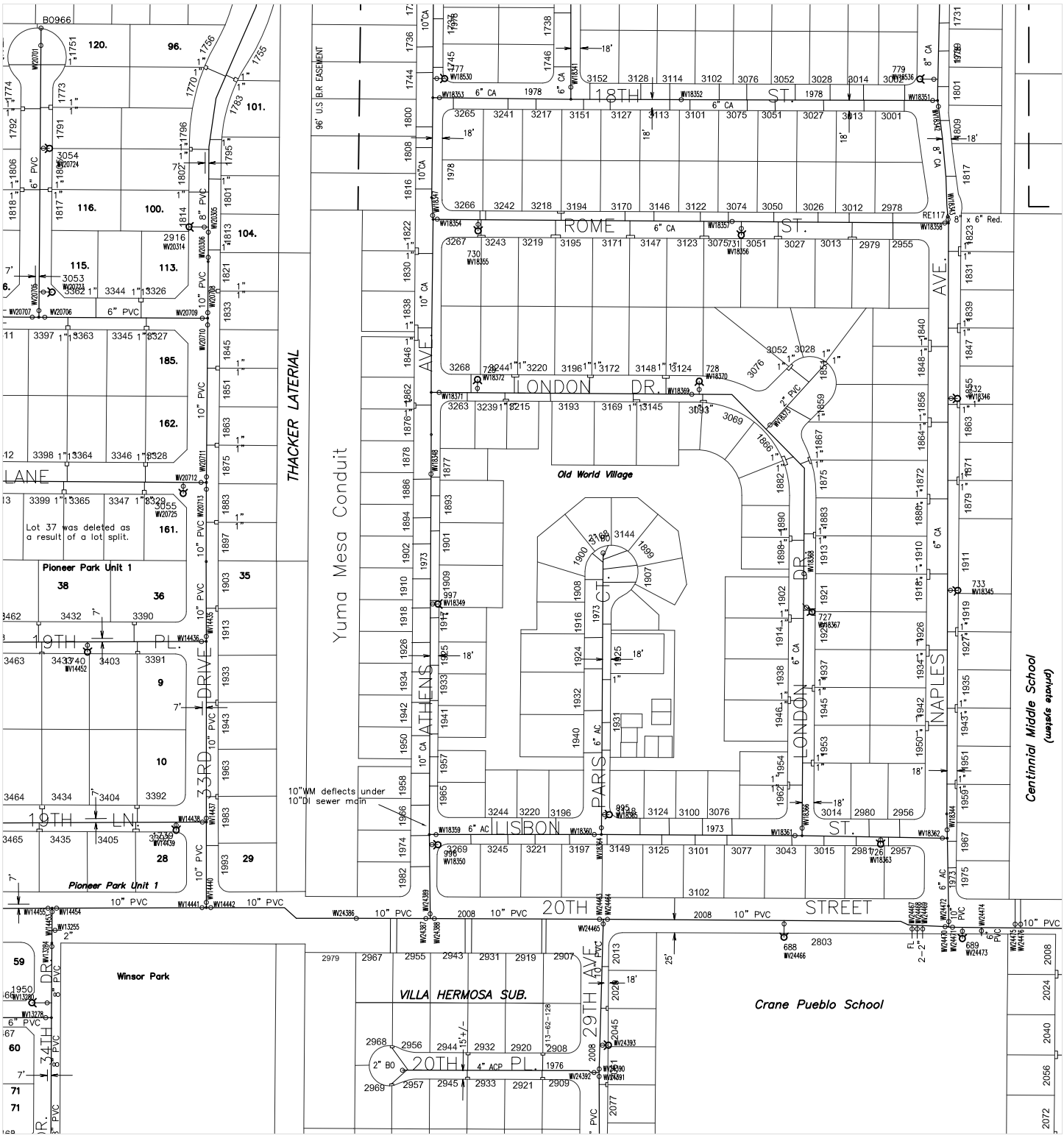

Prepared by:
City of Yuma
City Engineering Department

Not to scale

1417	1418	1419
1517	1518	1519
1617	1618	1619

Map Number
1518

Revision Date:
July 2014

Supersedes: July 2013

COPYRIGHT © 2014 CITY OF YUMA, ARIZONA
The City of Yuma makes no claims concerning the accuracy of this map nor assumes any liability resulting from the use of the information herein.

WATER DISTRIBUTION SYSTEM

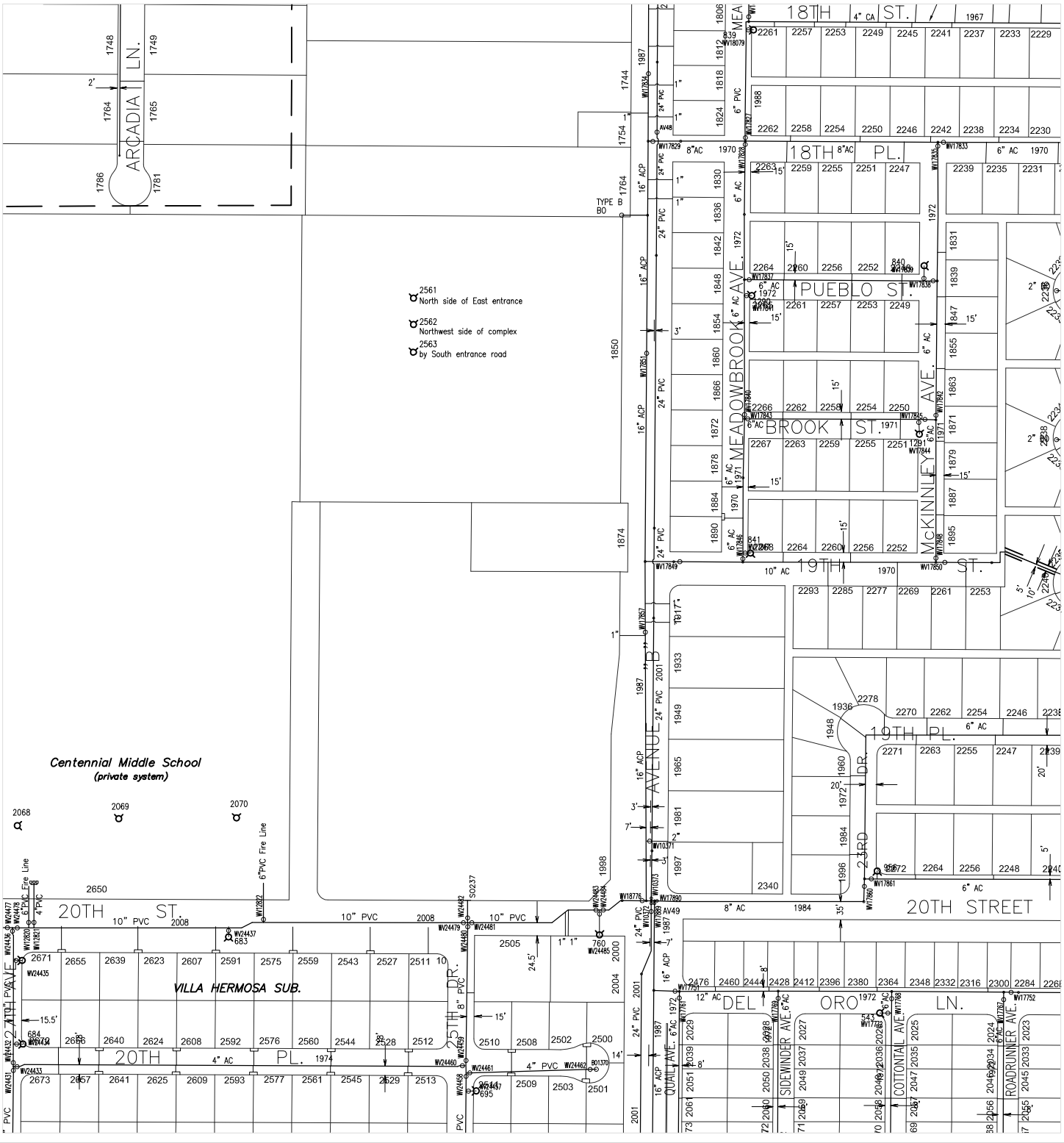

Prepared by:
City of Yuma
City Engineering Department

COPYRIGHT © 2014 CITY OF YUMA, ARIZONA
The City of Yuma makes no claims concerning the accuracy of this map nor assumes any liability resulting from the use of the information herein.

N

Not to scale

1418	1419	1420
1518	1519	1520
1618	1619	1620

Map Number
1519

Revision Date:
July 2014

Supersedes: July 2013

WATER DISTRIBUTION SYSTEM

Prepared by:
City of Yuma
City Engineering Department

COPYRIGHT © 2014 CITY OF YUMA, ARIZONA
The City of Yuma makes no claims concerning the accuracy of this map nor assumes any liability resulting from the use of the information herein.

Not to scale

1419	1420	1421
1519	1520	1521
1619	1620	1621

Map Number
1520

Revision Date:
July 2014

Supersedes: July 2013

WATER DISTRIBUTION SYSTEM

618000 228000

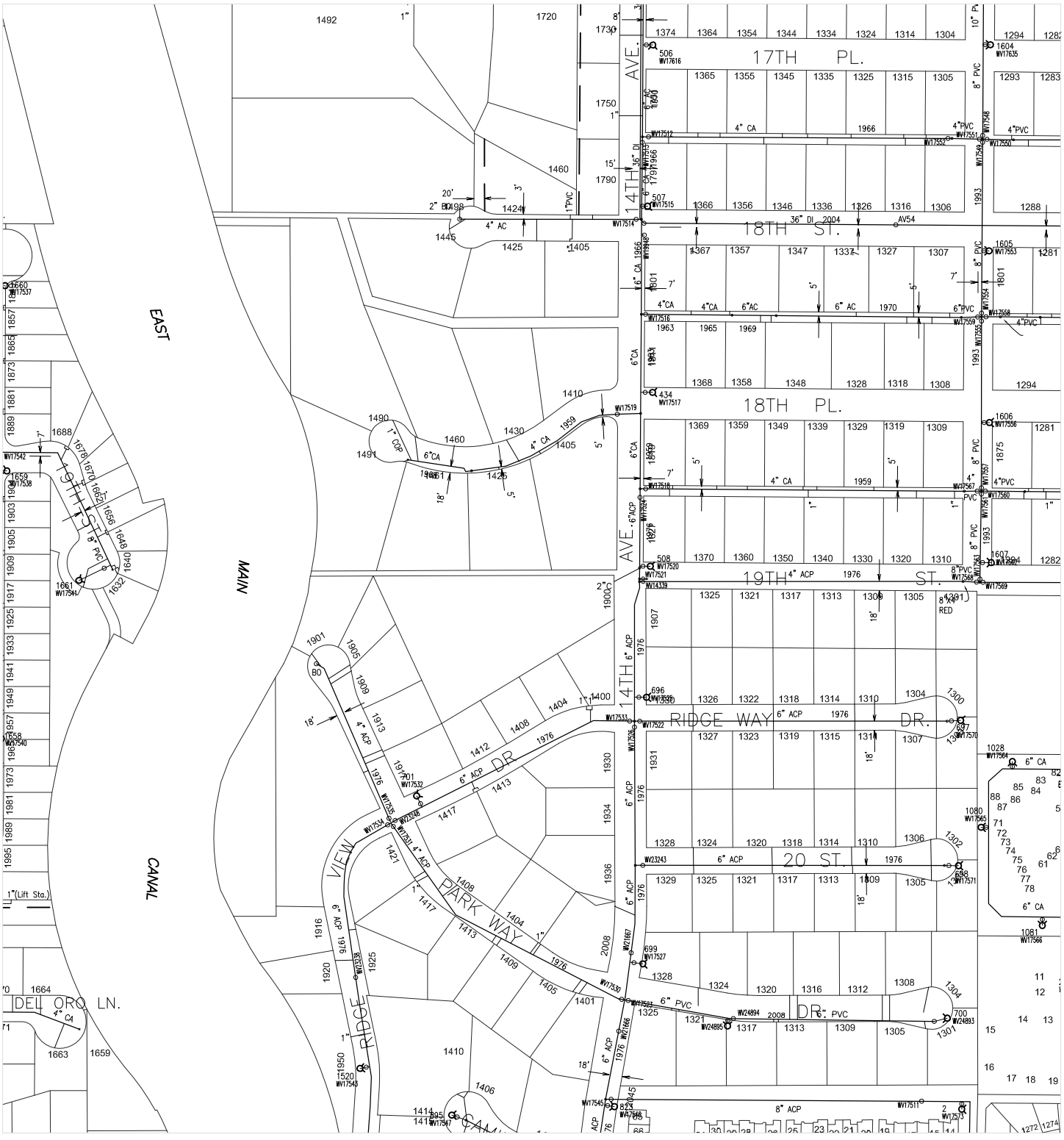

616000 226000

CITY OF YUMA ARIZONA

Prepared by:
City of Yuma
City Engineering Department

N

Not to scale

1420	1421	1422
1520	1521	1522
1620	1621	1622

Map Number
1521

Revision Date:
July 2014

Supersedes: July 2013

COPYRIGHT © 2014 CITY OF YUMA, ARIZONA
The City of Yuma makes no claims concerning the accuracy of this map nor assumes any liability resulting from the use of the information herein.

WATER DISTRIBUTION SYSTEM

Prepared by:
City of Yuma
City Engineering Department

COPYRIGHT © 2014 CITY OF YUMA, ARIZONA
The City of Yuma makes no claims concerning the accuracy of this map nor assumes any liability resulting from the use of the information herein.

Not to scale

1421	1422	1423
1521	1522	1523
1621	1622	1623

Map Number
1522

Revision Date:
July 2014

Supersedes: July 2013

WATER DISTRIBUTION SYSTEM

232000

618000

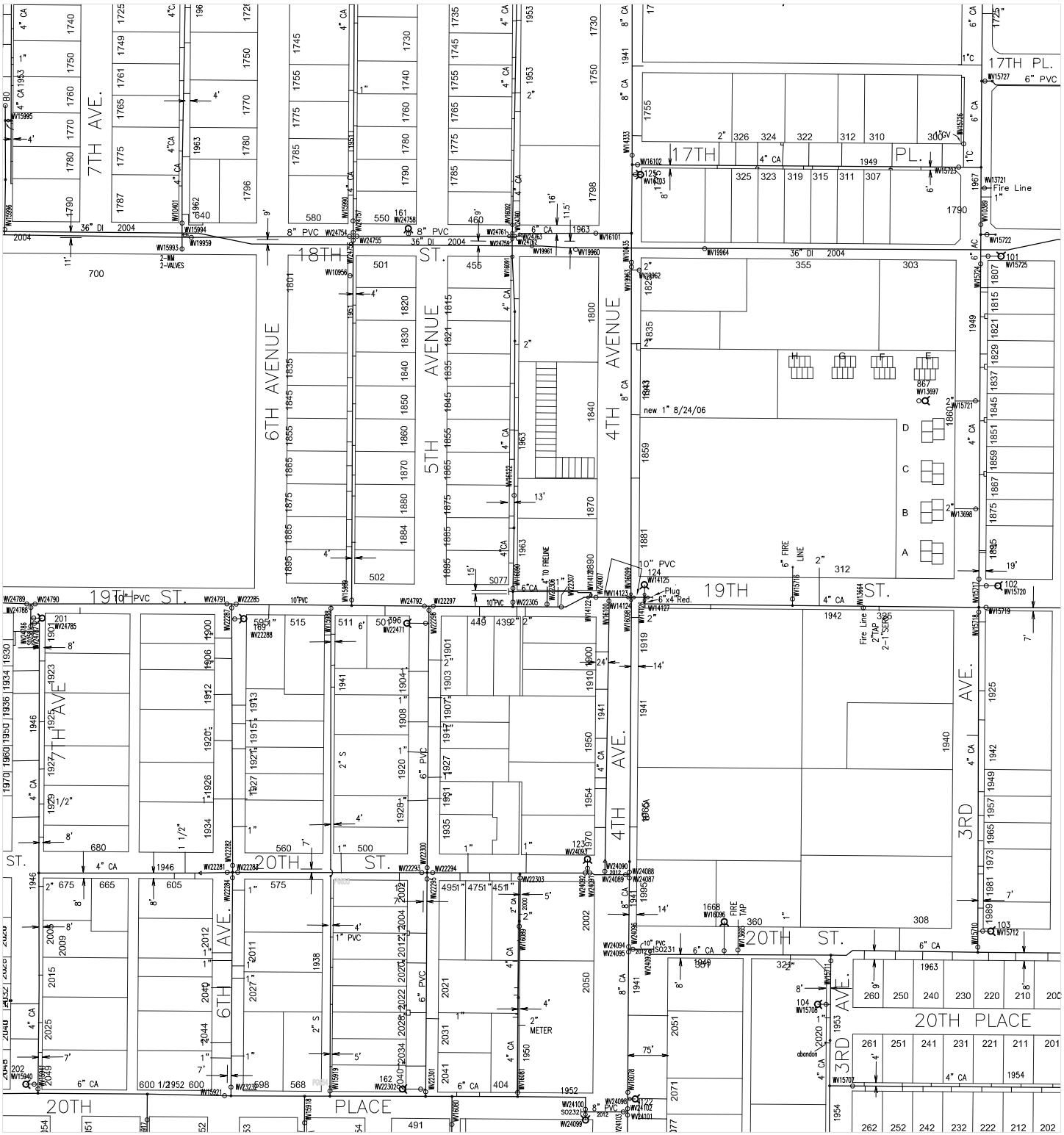

616000

230000

CITY OF YUMA ARIZONA

Prepared by:
City of Yuma
City Engineering Department

N

Not to scale

1422	1423	1424
1522	1523	1524
1622	1623	1624

Map Number
1523

Revision Date:
July 2014

Supersedes: July 2013

COPYRIGHT © 2014 CITY OF YUMA, ARIZONA
The City of Yuma makes no claims concerning the accuracy of this map nor assumes any liability resulting from the use of the information herein.

WATER DISTRIBUTION SYSTEM

Prepared by:
City of Yuma
City Engineering Department

COPYRIGHT © 2014 CITY OF YUMA, ARIZONA
The City of Yuma makes no claims concerning the accuracy of this map nor assumes any liability resulting from the use of the information herein.

N
Not to scale

1423	1424	1425
1523	1524	1525
1623	1624	1625

Map Number
1524

Revision Date:
July 2014

Supersedes: July 2013

WATER DISTRIBUTION SYSTEM

618000 236000

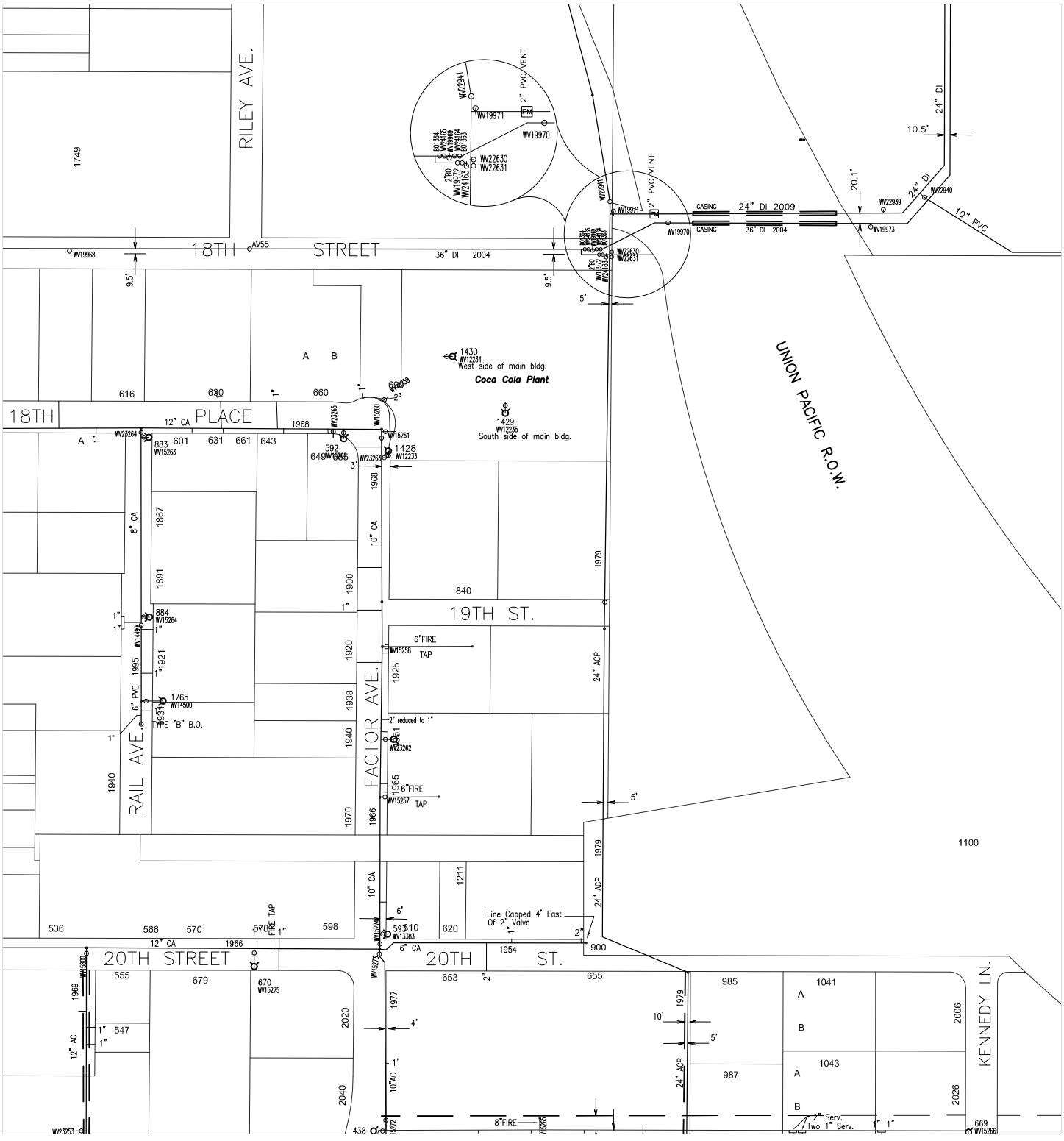

616000 234000

CITY OF YUMA ARIZONA

Prepared by:
City of Yuma
City Engineering Department

N

Not to scale

1424	1425	1426
1524	1525	1526
1624	1625	1626

Map Number
1525

Revision Date:
July 2014

Supersedes: July 2013

COPYRIGHT © 2014 CITY OF YUMA, ARIZONA
The City of Yuma makes no claims concerning the accuracy of this map nor assumes any liability resulting from the use of the information herein.

WATER DISTRIBUTION SYSTEM

618000 238000

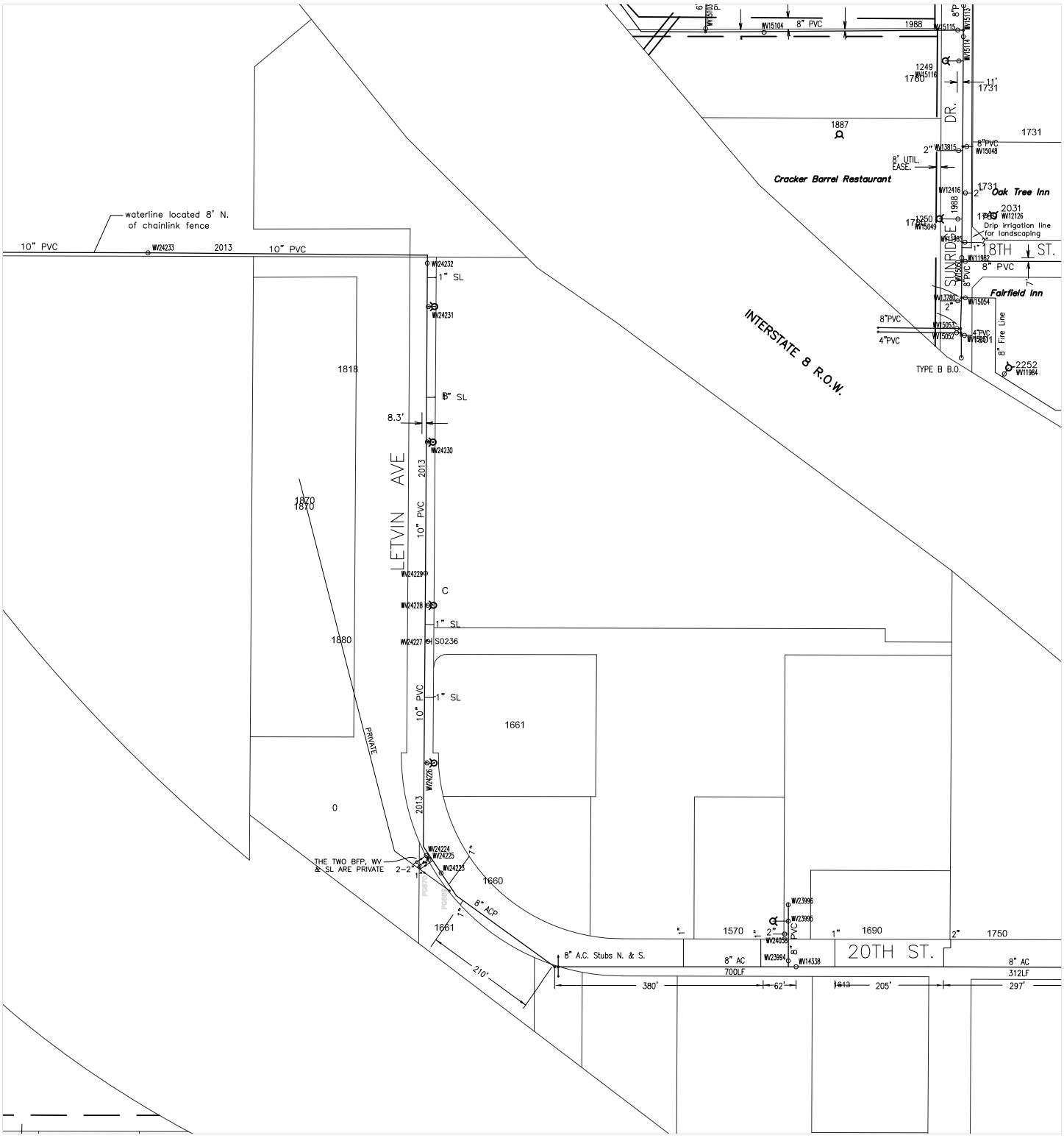

616000

236000

CITY OF YUMA ARIZONA

Prepared by:
City of Yuma
City Engineering Department

N

Not to scale

1425	1426	1427
1525	1526	1527
1625	1626	1627

Map Number
1526

Revision Date:
July 2014

Supersedes: July 2013

COPYRIGHT © 2014 CITY OF YUMA, ARIZONA
The City of Yuma makes no claims concerning the accuracy of this map nor assumes any liability resulting from the use of the information herein.

WATER DISTRIBUTION SYSTEM

240000
618000

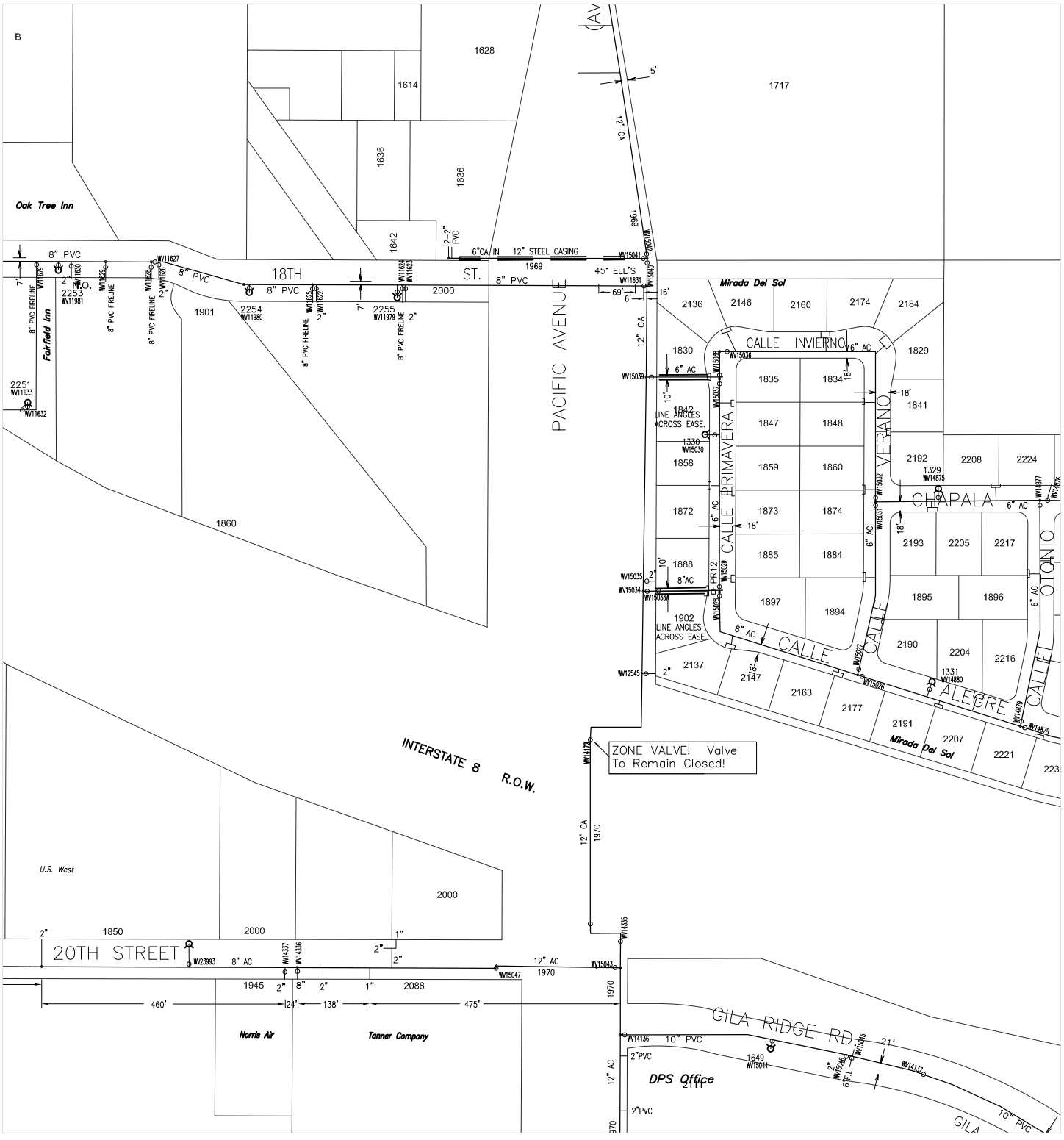

616000
238000

Prepared by:
City of Yuma
City Engineering Department

N
Not to scale

1426	1427	1428
1526	1527	1528
1626	1627	1628

Map Number
1527

Revision Date:
July 2014

Supersedes: July 2013

COPYRIGHT © 2014 CITY OF YUMA, ARIZONA
The City of Yuma makes no claims concerning the accuracy of this map nor assumes any liability resulting from the use of the information herein.

WATER DISTRIBUTION SYSTEM

242000
618000

616000
240000

Prepared by:
City of Yuma
City Engineering Department

N
Not to scale

1427	1428	1429
1527	1528	1529
1627	1628	1629

Map Number
1528

Revision Date:
July 2014

Supersedes: July 2013

COPYRIGHT © 2014 CITY OF YUMA, ARIZONA
The City of Yuma makes no claims concerning the accuracy of this map nor assumes any liability resulting from the use of the information herein.

WATER DISTRIBUTION SYSTEM

244000
618000

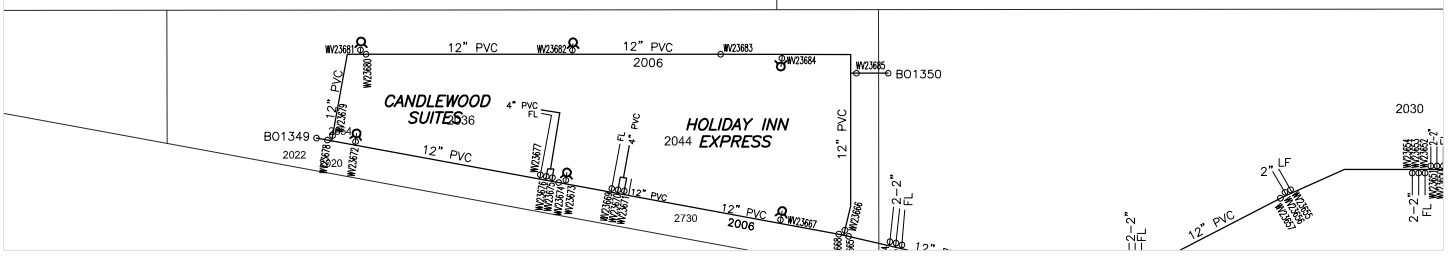

242000
616000

CITY OF YUMA ARIZONA

Prepared by:
City of Yuma
City Engineering Department

N
Not to scale

1428	1429	1430
1528	1529	1530
1628	1629	1630

Map Number
1529
Revision Date:
July 2014
Supersedes: July 2013

COPYRIGHT © 2014 CITY OF YUMA, ARIZONA
The City of Yuma makes no claims concerning the accuracy of this map nor assumes any liability resulting from the use of the information herein.

WATER DISTRIBUTION SYSTEM

246000
618000

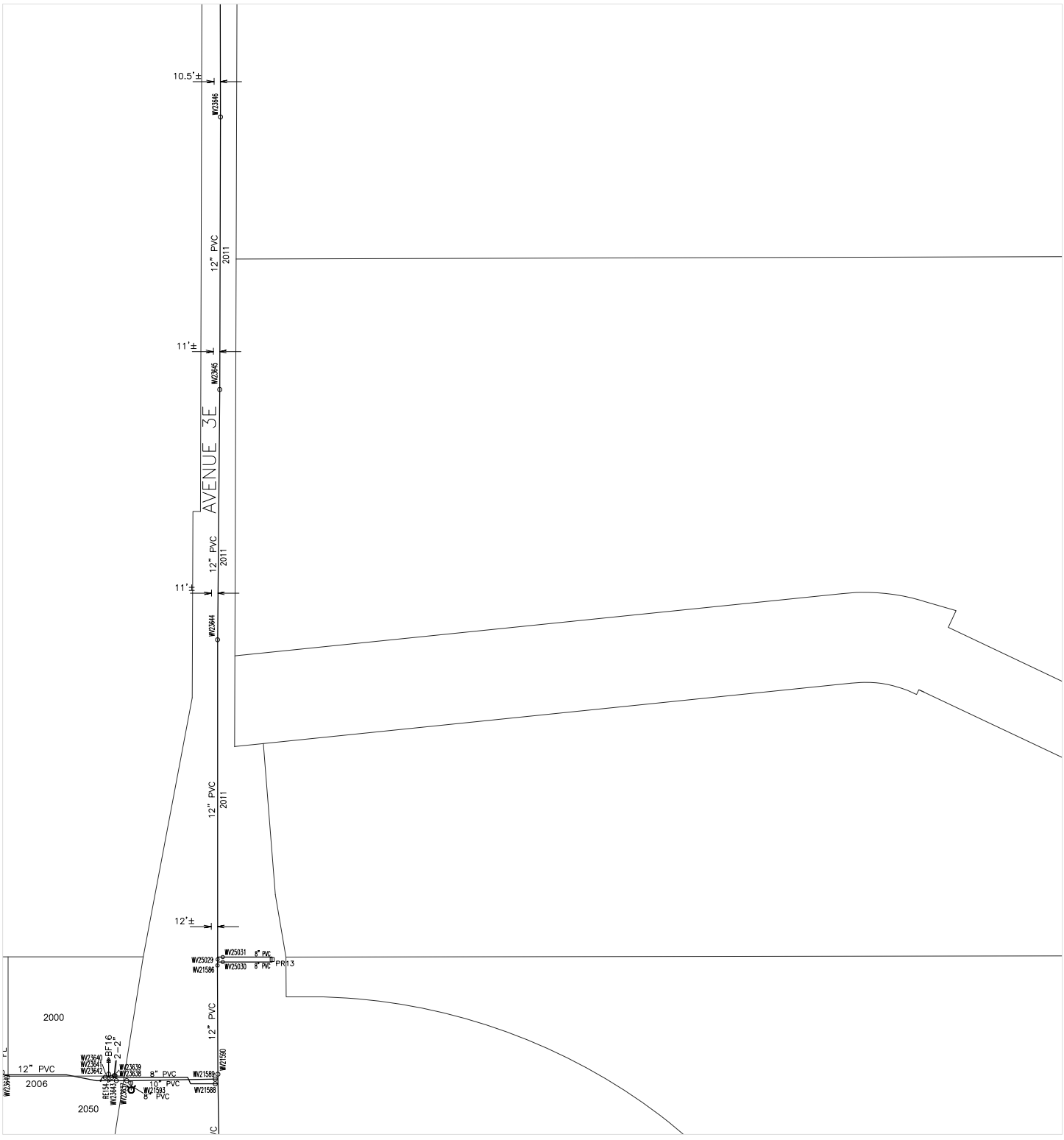

616000
244000

CITY OF YUMA ARIZONA

Prepared by:
City of Yuma
City Engineering Department

COPYRIGHT © 2014 CITY OF YUMA, ARIZONA
The City of Yuma makes no claims concerning the accuracy of this map nor assumes any liability resulting from the use of the information herein.

N
Not to scale

1429	1430	1431
1529	1530	1531
1629	1630	1631

Map Number
1530
Revision Date:
July 2014
Supersedes: July 2013

WATER DISTRIBUTION SYSTEM

264000

618000



616000

262000

Prepared by:
City of Yuma
City Engineering Department

N

Not to scale

1438	1439	1440
1538	1539	1540
1638	1639	1640

Map Number
1539

Revision Date:
July 2014

Supersedes: July 2013

COPYRIGHT © 2014 CITY OF YUMA, ARIZONA
The City of Yuma makes no claims concerning the accuracy of this map nor assumes any liability resulting from the use of the information herein.

WATER DISTRIBUTION SYSTEM

266000

618000



616000

264000

Prepared by:
City of Yuma
City Engineering Department

N

Not to scale

1439	1440	1441
1539	1540	1541
1639	1640	1641

Map Number
1540

Revision Date:
July 2014

Supersedes: July 2013

COPYRIGHT © 2014 CITY OF YUMA, ARIZONA
The City of Yuma makes no claims concerning the accuracy of this map nor assumes any liability resulting from the use of the information herein.

WATER DISTRIBUTION SYSTEM

618000 272000

616000 270000

CITY OF YUMA ARIZONA

Prepared by:
City of Yuma
City Engineering Department

COPYRIGHT © 2014 CITY OF YUMA, ARIZONA
The City of Yuma makes no claims concerning the accuracy of this map nor assumes any liability resulting from the use of the information herein.

N

Not to scale

1442	1443	1444
1542	1543	1544
1642	1643	1644

Map Number
1543

Revision Date:
July 2014

Supersedes: July 2013

WATER DISTRIBUTION SYSTEM

274000

618000

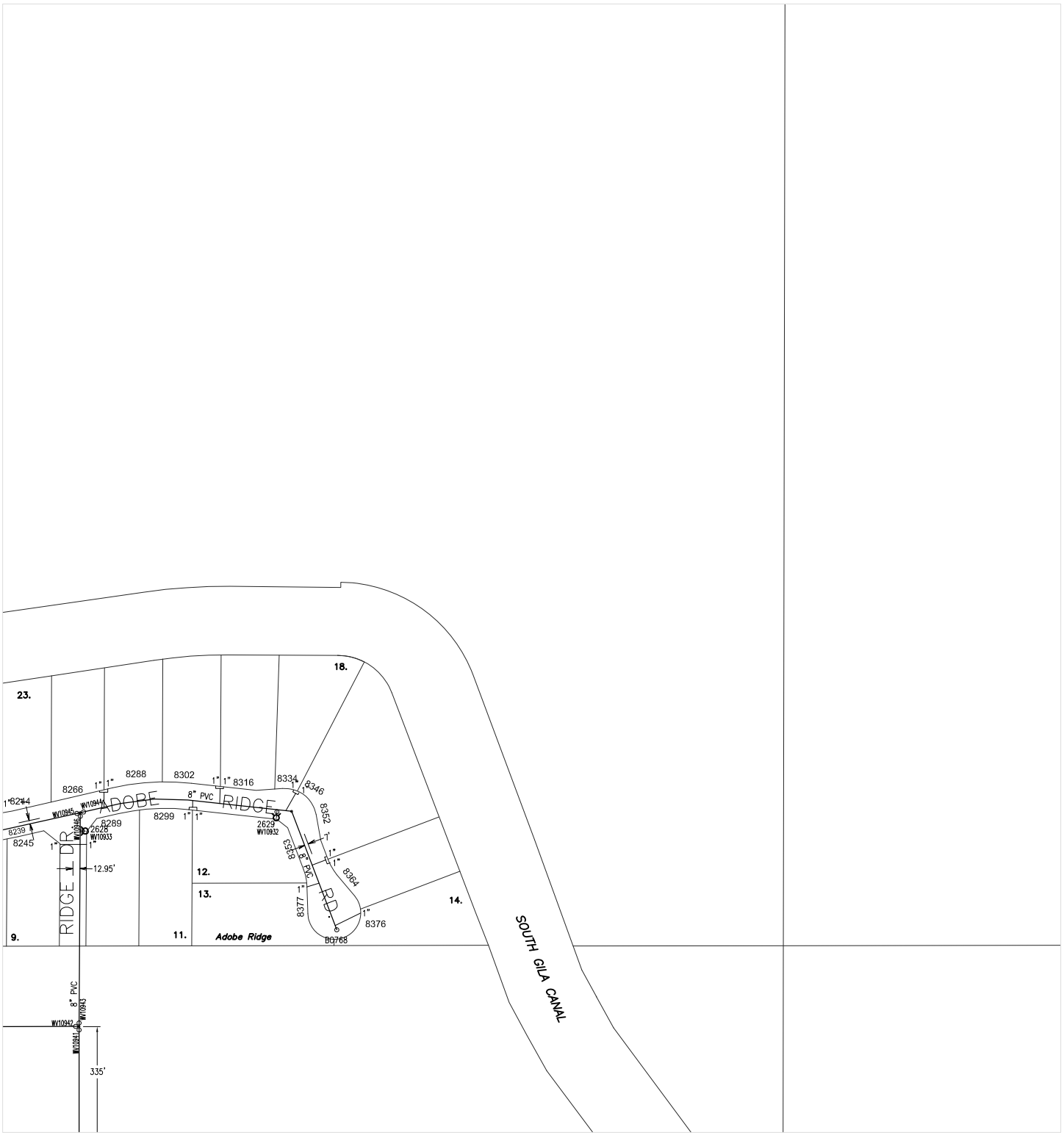

616000

272000

CITY OF YUMA ARIZONA

Prepared by:
City of Yuma
City Engineering Department

COPYRIGHT © 2014 CITY OF YUMA, ARIZONA
The City of Yuma makes no claims concerning the accuracy of this map nor assumes any liability resulting from the use of the information herein.

N

Not to scale

1443	1444	1445
1543	1544	1545
1643	1644	1645

Map Number
1544

Revision Date:
July 2014

Supersedes: July 2013

WATER DISTRIBUTION SYSTEM



Prepared by:
City of Yuma
City Engineering Department

COPYRIGHT © 2014 CITY OF YUMA, ARIZONA
The City of Yuma makes no claims concerning the accuracy of this map nor assumes any liability resulting from the use of the information herein.

N
Not to scale

1513	1514	1515
1613	1614	1615
1713	1714	1715

Map Number
1614
Revision Date:
July 2014
Supersedes: July 2013

WATER DISTRIBUTION SYSTEM

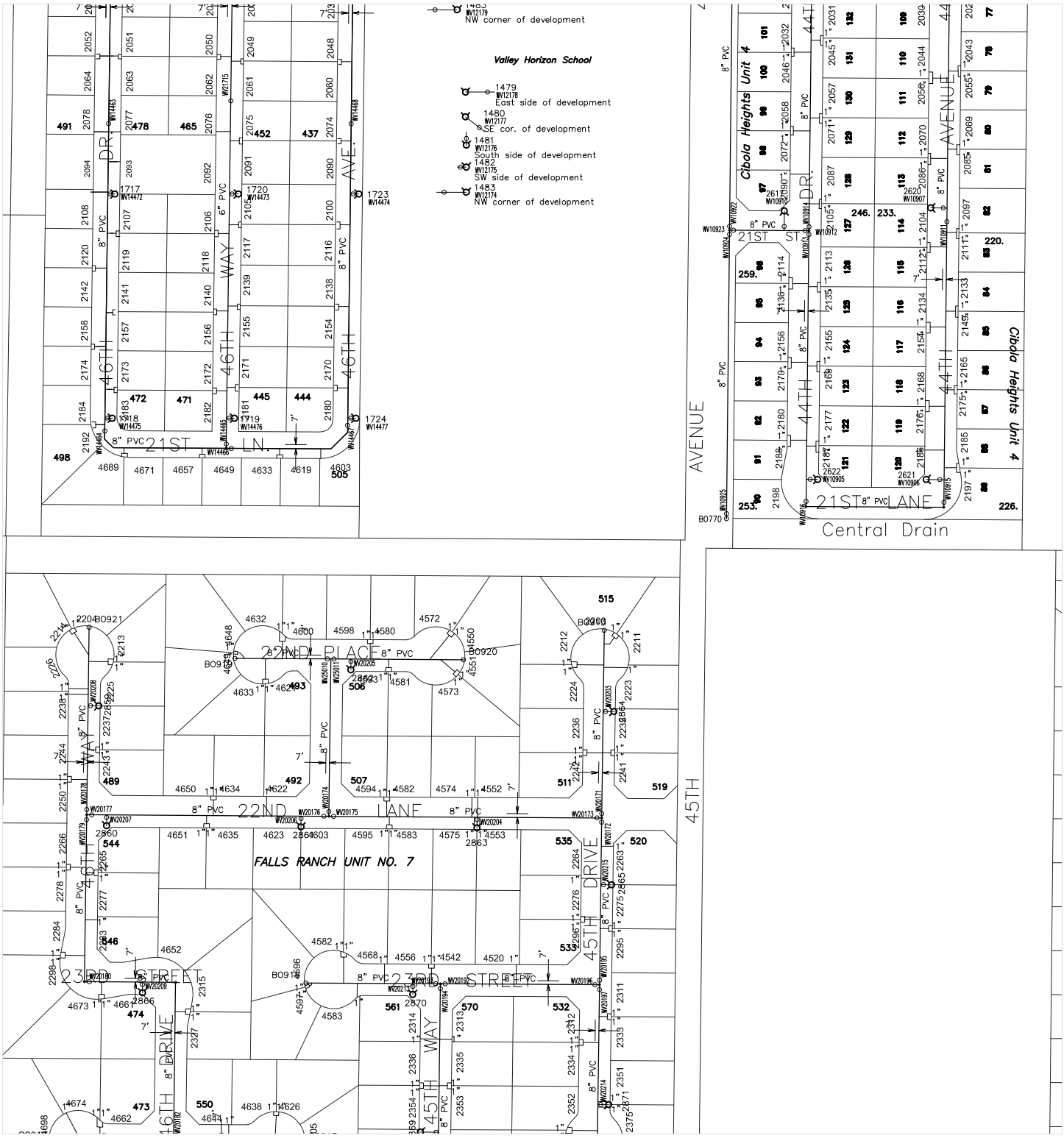

Prepared by:
City of Yuma
City Engineering Department

COPYRIGHT © 2014 CITY OF YUMA, ARIZONA
The City of Yuma makes no claims concerning the accuracy of this map nor assumes any liability resulting from the use of the information herein.

N
Not to scale

1514	1515	1516
1614	1615	1616
1714	1715	1716

Map Number
1615
Revision Date:
July 2014
Supersedes: July 2013

WATER DISTRIBUTION SYSTEM

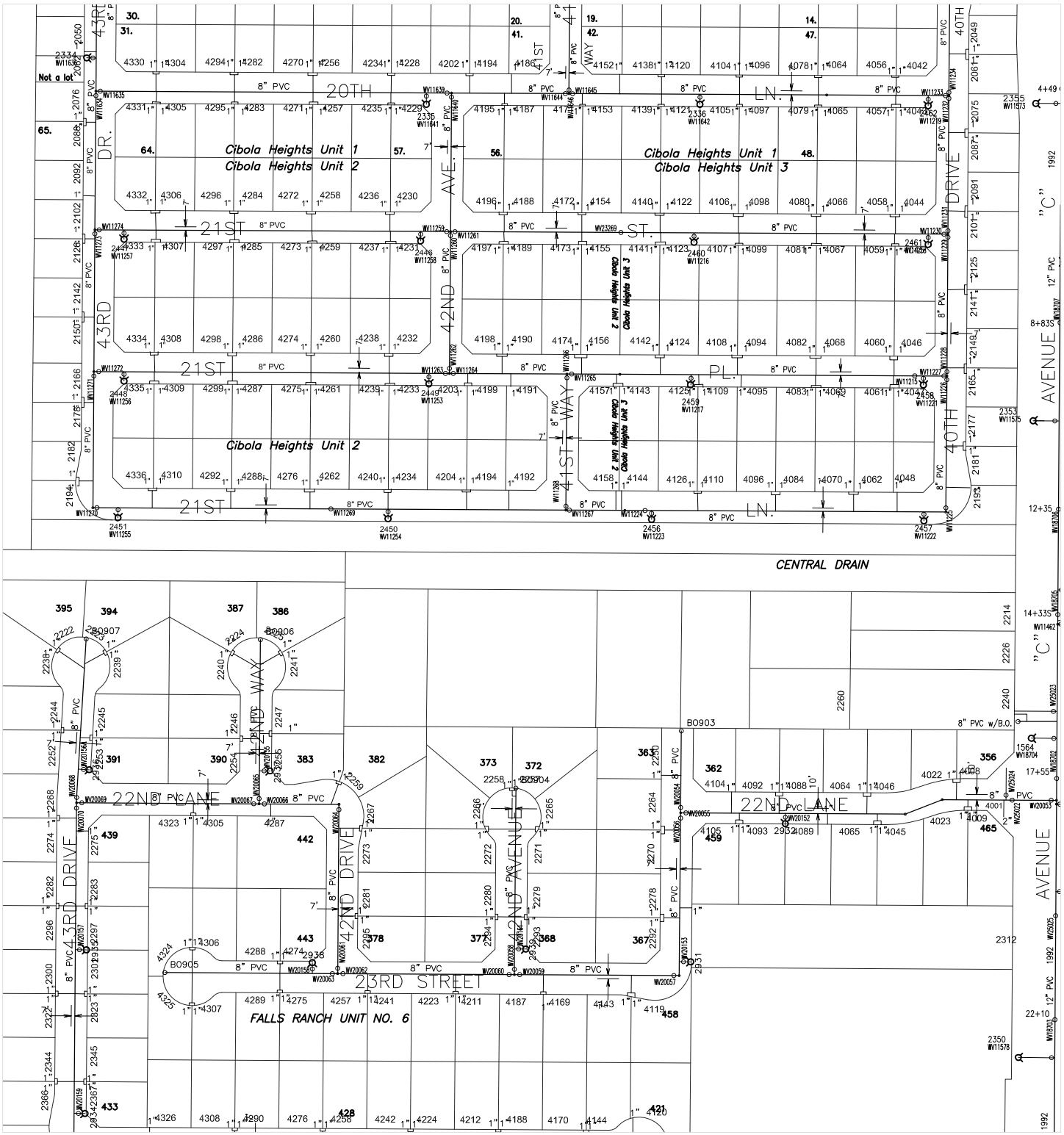

Prepared by:
City of Yuma
City Engineering Department

COPYRIGHT © 2014 CITY OF YUMA, ARIZONA
The City of Yuma makes no claims concerning the accuracy of this map nor assumes any liability resulting from the use of the information herein.

N
Not to scale

1515	1516	1517
1615	1616	1617
1715	1716	1717

Map Number
1616

Revision Date:
July 2014

Supersedes: July 2013

WATER DISTRIBUTION SYSTEM

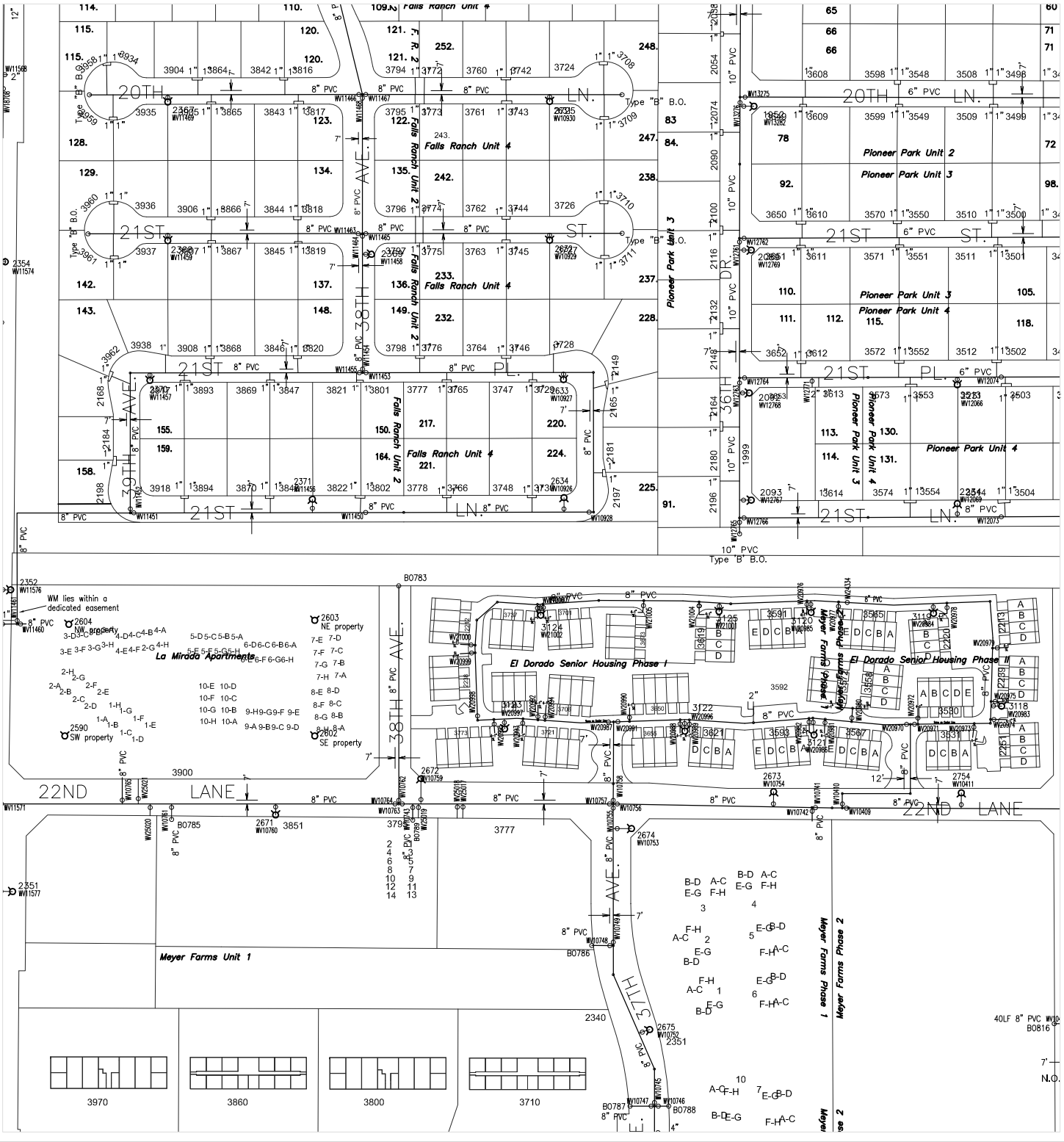

Prepared by:
City of Yuma
City Engineering Department

COPYRIGHT © 2014 CITY OF YUMA, ARIZONA
The City of Yuma makes no claims concerning the accuracy of this map nor assumes any liability resulting from the use of the information herein.

Not to scale

1516	1517	1518
1616	1617	1618
1716	1717	1718

Map Number
1617

Revision Date:
July 2014

Supersedes: July 2013

WATER DISTRIBUTION SYSTEM

Prepared by:
City of Yuma
City Engineering Department

COPYRIGHT © 2014 CITY OF YUMA, ARIZONA
The City of Yuma makes no claims concerning the accuracy of this map nor assumes any liability resulting from the use of the information herein.

Not to scale

1517	1518	1519
1617	1618	1619
1717	1718	1719

Map Number
1618

Revision Date:
July 2014

Supersedes: July 2013

WATER DISTRIBUTION SYSTEM

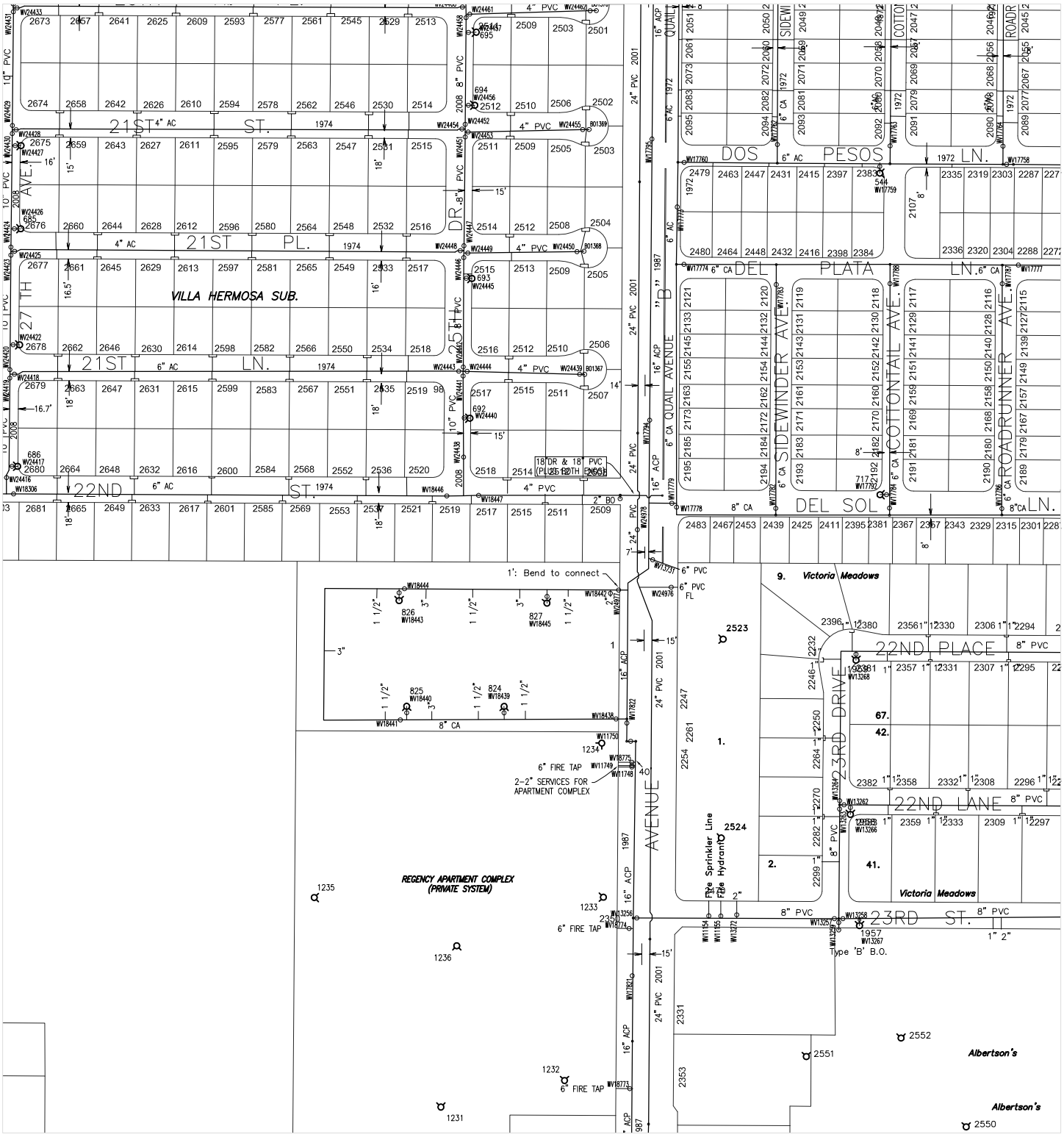

Prepared by:
City of Yuma
City Engineering Department

COPYRIGHT © 2014 CITY OF YUMA, ARIZONA
The City of Yuma makes no claims concerning the accuracy of this map nor assumes any liability resulting from the use of the information herein.

Not to scale

1518	1519	1520
1618	1619	1620
1718	1719	1720

Map Number
1619

Revision Date:
July 2014

Supersedes: July 2013

WATER DISTRIBUTION SYSTEM

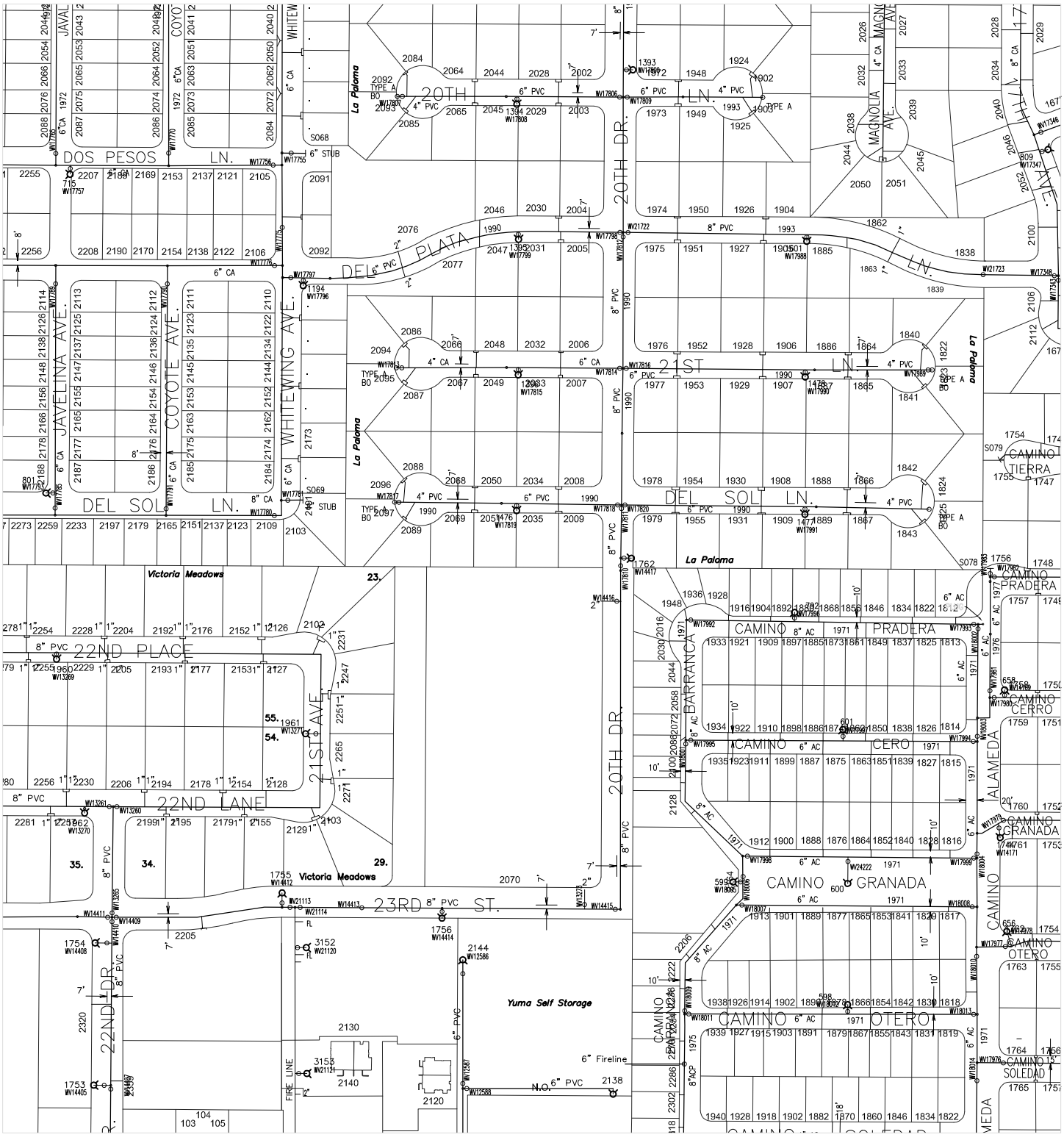

Prepared by:
City of Yuma
City Engineering Department

COPYRIGHT © 2014 CITY OF YUMA, ARIZONA
The City of Yuma makes no claims concerning the accuracy of this map nor assumes any liability resulting from the use of the information herein.

N
Not to scale

1519	1520	1521
1619	1620	1621
1719	1720	1721

Map Number
1620

Revision Date:
July 2014

Supersedes: July 2013

WATER DISTRIBUTION SYSTEM

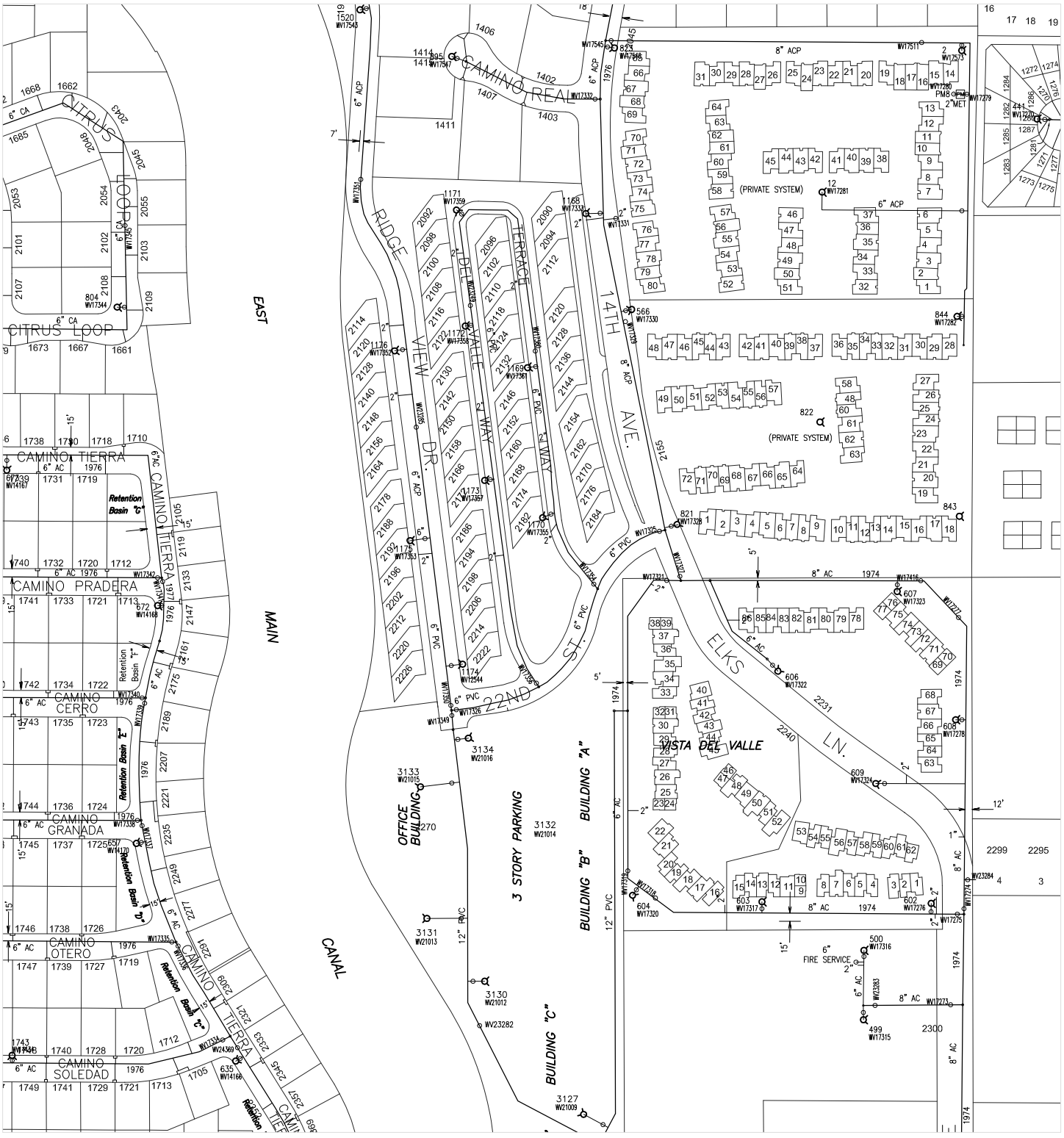

Prepared by:
City of Yuma
City Engineering Department

COPYRIGHT © 2014 CITY OF YUMA, ARIZONA
The City of Yuma makes no claims concerning the accuracy of this map nor assumes any liability resulting from the use of the information herein.

Not to scale

1520	1521	1522
1620	1621	1622
1720	1721	1722

Map Number
1621

Revision Date:
July 2014

Supersedes: July 2013

WATER DISTRIBUTION SYSTEM

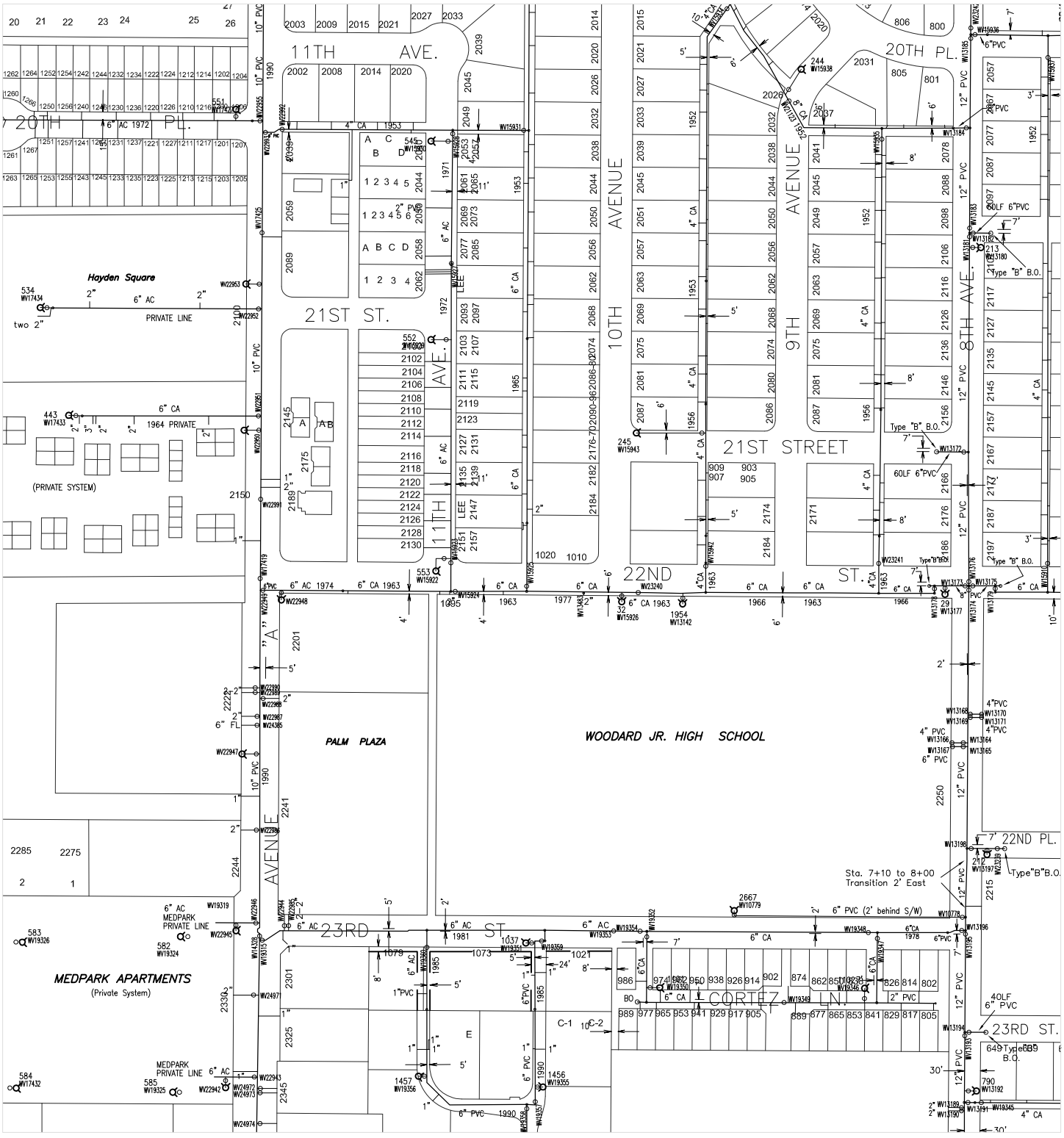

Prepared by:
City of Yuma
City Engineering Department

Not to scale

1521	1522	1523
1621	1622	1623
1721	1722	1723

Map Number
1622

Revision Date:
July 2014

Supersedes: July 2013

COPYRIGHT © 2014 CITY OF YUMA, ARIZONA
The City of Yuma makes no claims concerning the accuracy of this map nor assumes any liability resulting from the use of the information herein.

WATER DISTRIBUTION SYSTEM

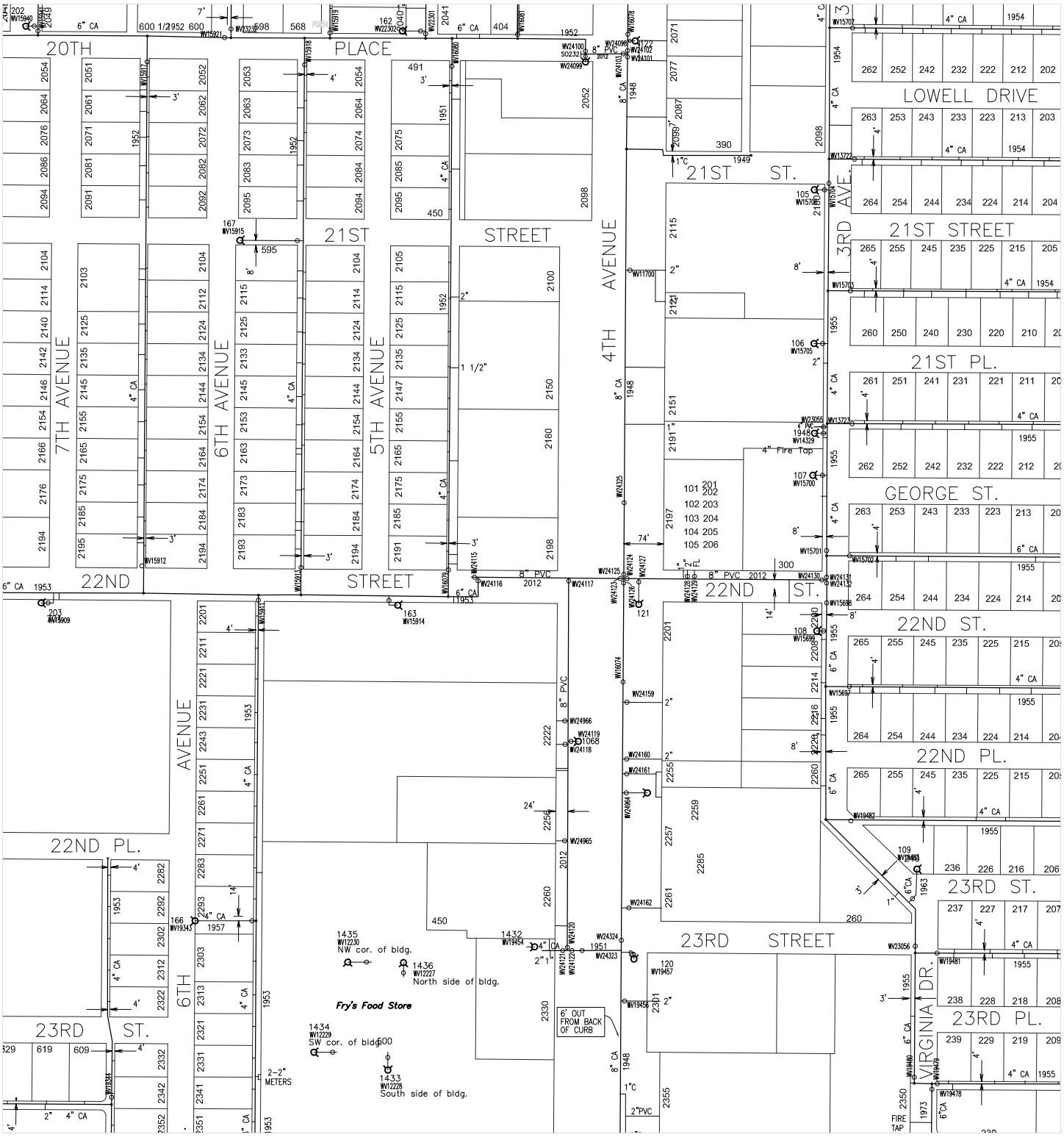

Prepared by:
City of Yuma
City Engineering Department

COPYRIGHT © 2014 CITY OF YUMA, ARIZONA
The City of Yuma makes no claims concerning the accuracy of this map nor assumes any liability resulting from the use of the information herein.

N
Not to scale

1522	1523	1524
1622	1623	1624
1722	1723	1724

Map Number
1623

Revision Date:
July 2014

Supersedes: July 2013

WATER DISTRIBUTION SYSTEM

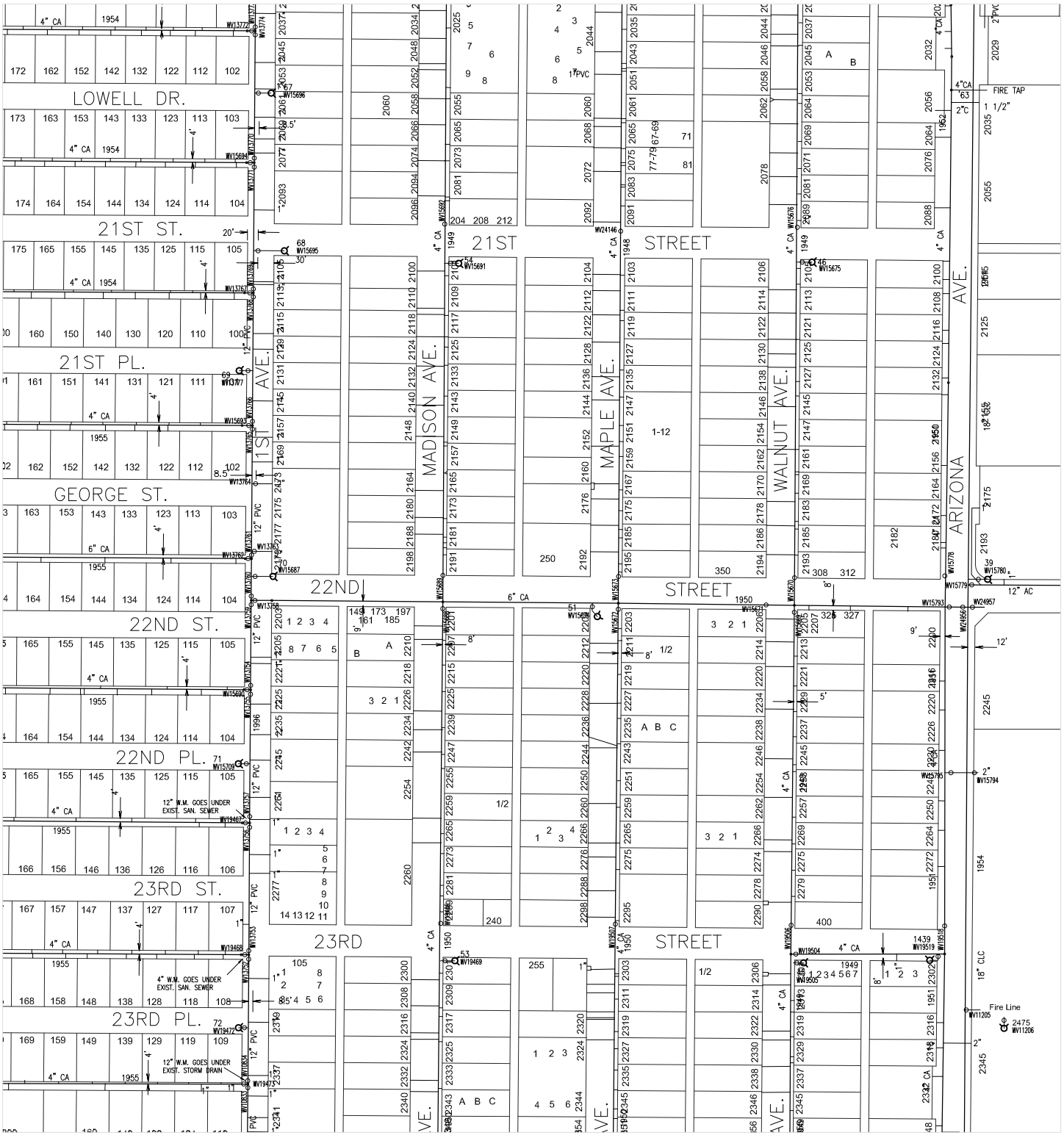

Prepared by:
City of Yuma
City Engineering Department

COPYRIGHT © 2014 CITY OF YUMA, ARIZONA
The City of Yuma makes no claims concerning the accuracy of this map nor assumes any liability resulting from the use of the information herein.

Not to scale

1523	1524	1525
1623	1624	1625
1723	1724	1725

Map Number
1624

Revision Date:
July 2014

Supersedes: July 2013

WATER DISTRIBUTION SYSTEM

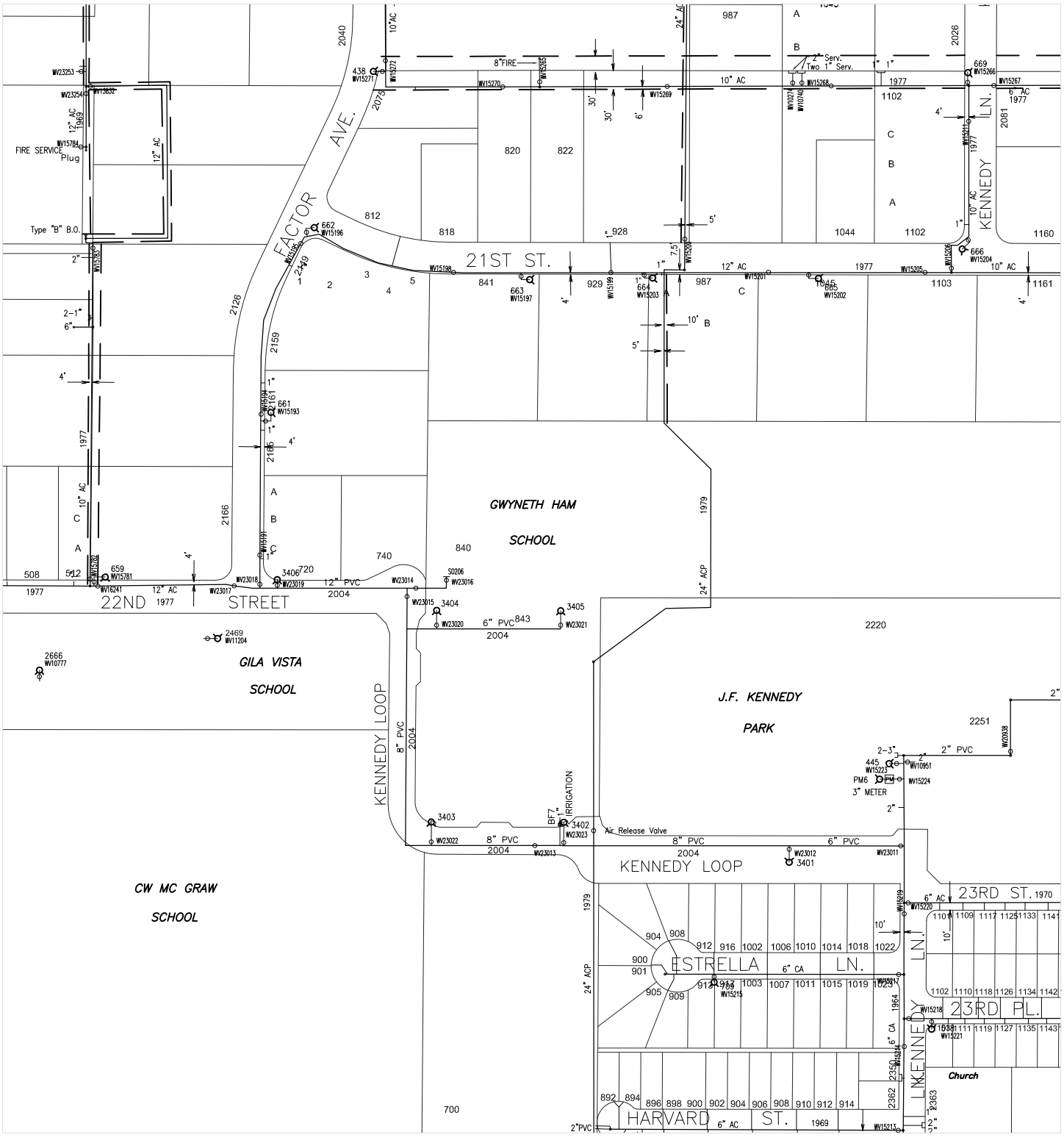

Prepared by:
City of Yuma
City Engineering Department

COPYRIGHT © 2014 CITY OF YUMA, ARIZONA
The City of Yuma makes no claims concerning the accuracy of this map nor assumes any liability resulting from the use of the information herein.

Not to scale

1524	1525	1526
1624	1625	1626
1724	1725	1726

Map Number
1625

Revision Date:
July 2014

Supersedes: July 2013

WATER DISTRIBUTION SYSTEM

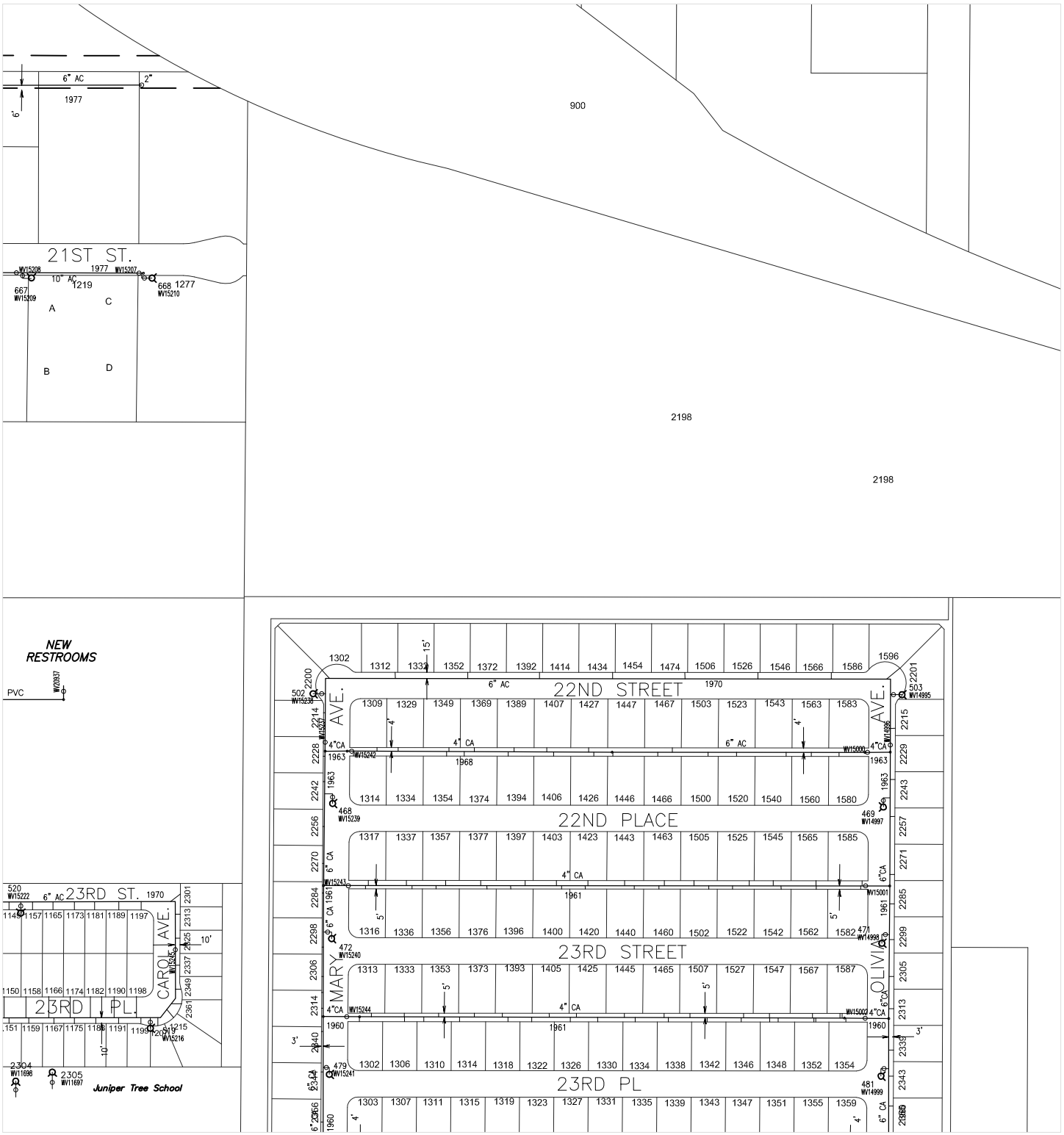

Prepared by:
City of Yuma
City Engineering Department

N

Not to scale

1525	1526	1527
1625	1626	1627
1725	1726	1727

Map Number
1626

Revision Date:
July 2014

Supersedes: July 2013

COPYRIGHT © 2014 CITY OF YUMA, ARIZONA
The City of Yuma makes no claims concerning the accuracy of this map nor assumes any liability resulting from the use of the information herein.

WATER DISTRIBUTION SYSTEM

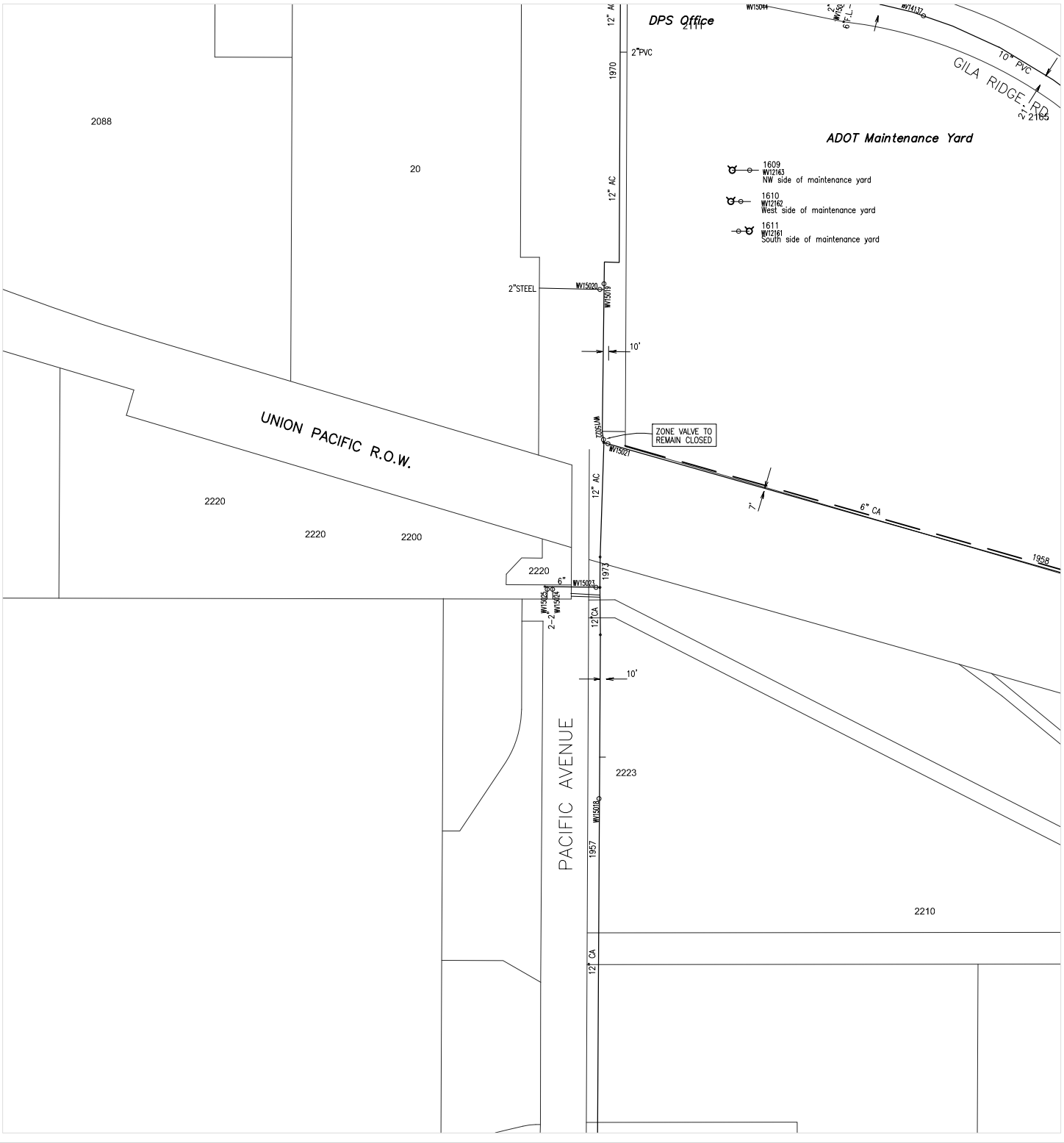

Prepared by:
City of Yuma
City Engineering Department

N

Not to scale

1526	1527	1528
1626	1627	1628
1726	1727	1728

Map Number
1627

Revision Date:
July 2014

Supersedes: July 2013

COPYRIGHT © 2014 CITY OF YUMA, ARIZONA
The City of Yuma makes no claims concerning the accuracy of this map nor assumes any liability resulting from the use of the information herein.

WATER DISTRIBUTION SYSTEM

616000 242000

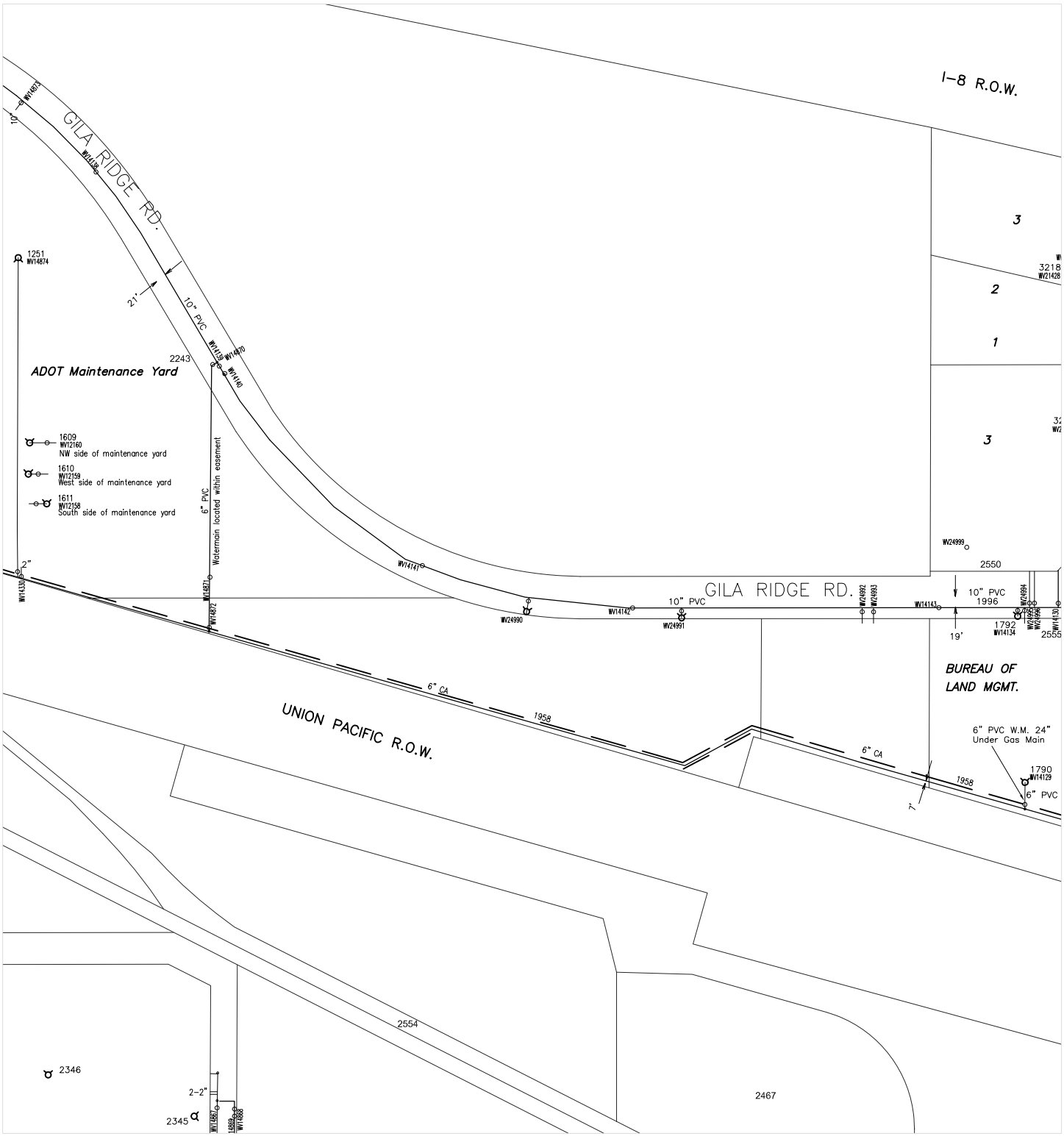

614000 240000

CITY OF YUMA ARIZONA

Prepared by:
City of Yuma
City Engineering Department

N

Not to scale

1527	1528	1529
1627	1628	1629
1727	1728	1729

Map Number
1628

Revision Date:
July 2014

Supersedes: July 2013

COPYRIGHT © 2014 CITY OF YUMA, ARIZONA
The City of Yuma makes no claims concerning the accuracy of this map nor assumes any liability resulting from the use of the information herein.

WATER DISTRIBUTION SYSTEM

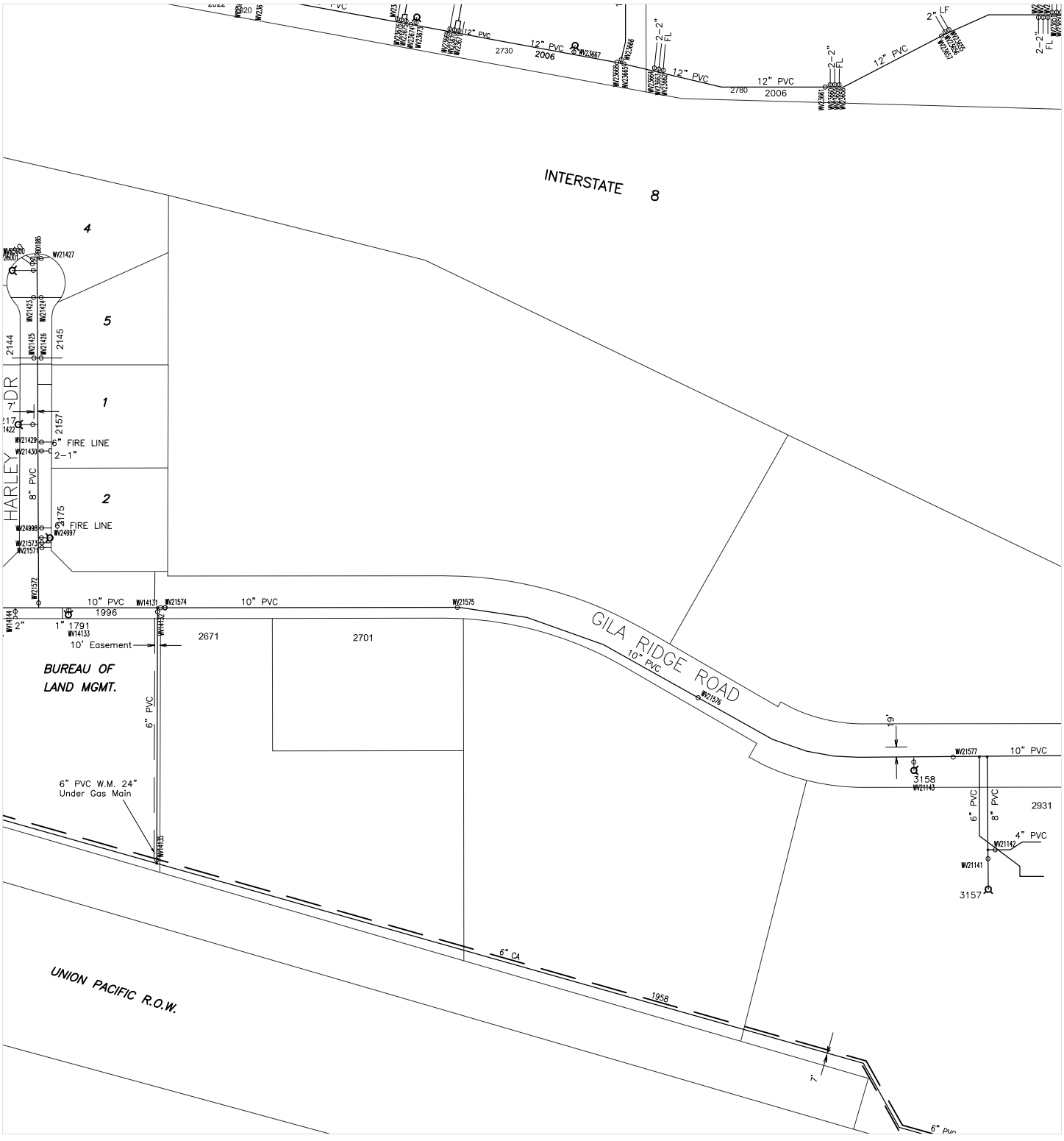

Prepared by:
City of Yuma
City Engineering Department

COPYRIGHT © 2014 CITY OF YUMA, ARIZONA
The City of Yuma makes no claims concerning the accuracy of this map nor assumes any liability resulting from the use of the information herein.

N
Not to scale

1528	1529	1530
1628	1629	1630
1728	1729	1730

Map Number
1629

Revision Date:
July 2014

Supersedes: July 2013

WATER DISTRIBUTION SYSTEM

616000 246000

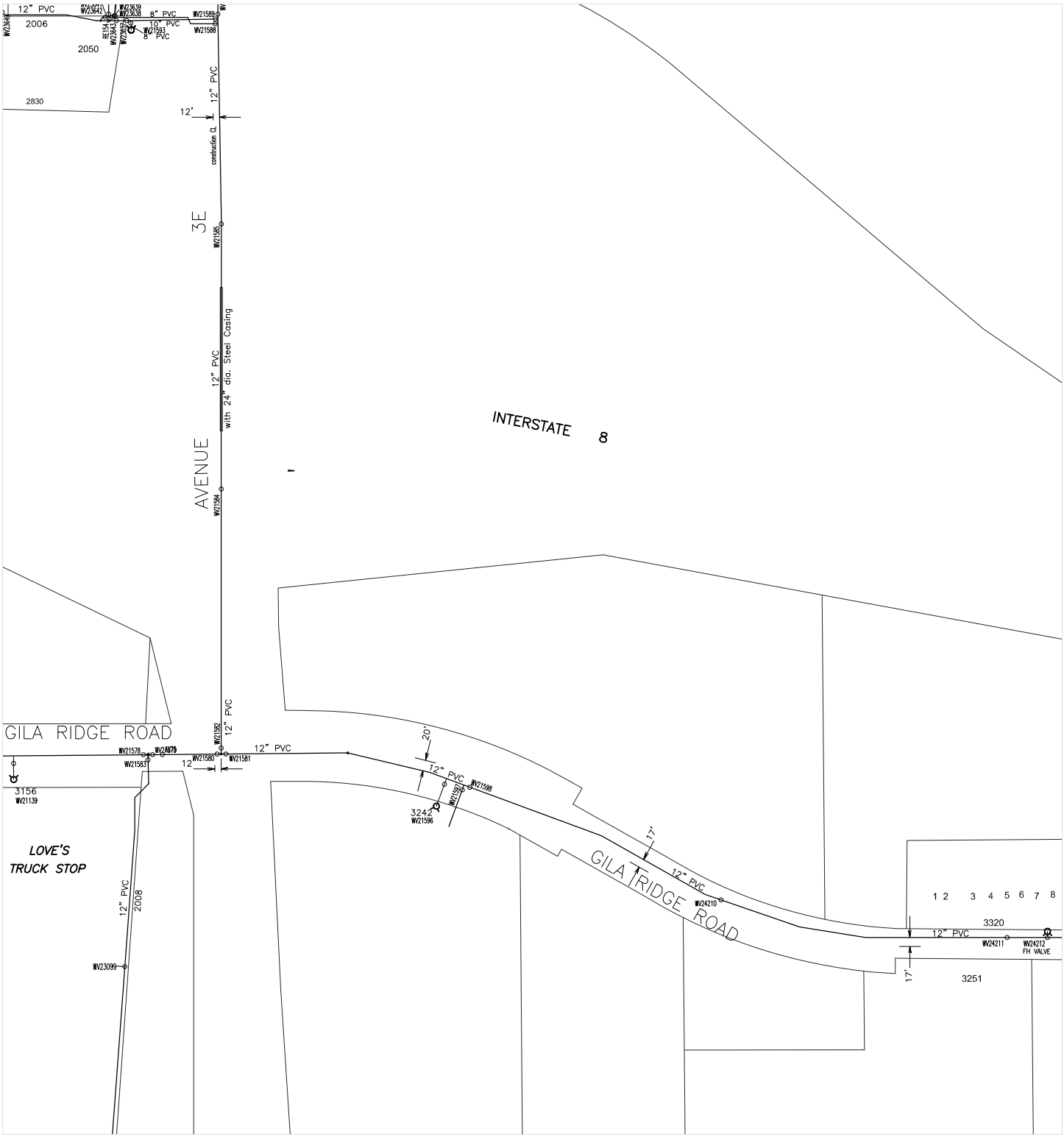

614000 244000

CITY OF YUMA ARIZONA

Prepared by:
City of Yuma
City Engineering Department

COPYRIGHT © 2014 CITY OF YUMA, ARIZONA
The City of Yuma makes no claims concerning the accuracy of this map nor assumes any liability resulting from the use of the information herein.

N

Not to scale

1529	1530	1531
1629	1630	1631
1729	1730	1731

Map Number
1630

Revision Date:
July 2014

Supersedes: July 2013

WATER DISTRIBUTION SYSTEM

248000
616000

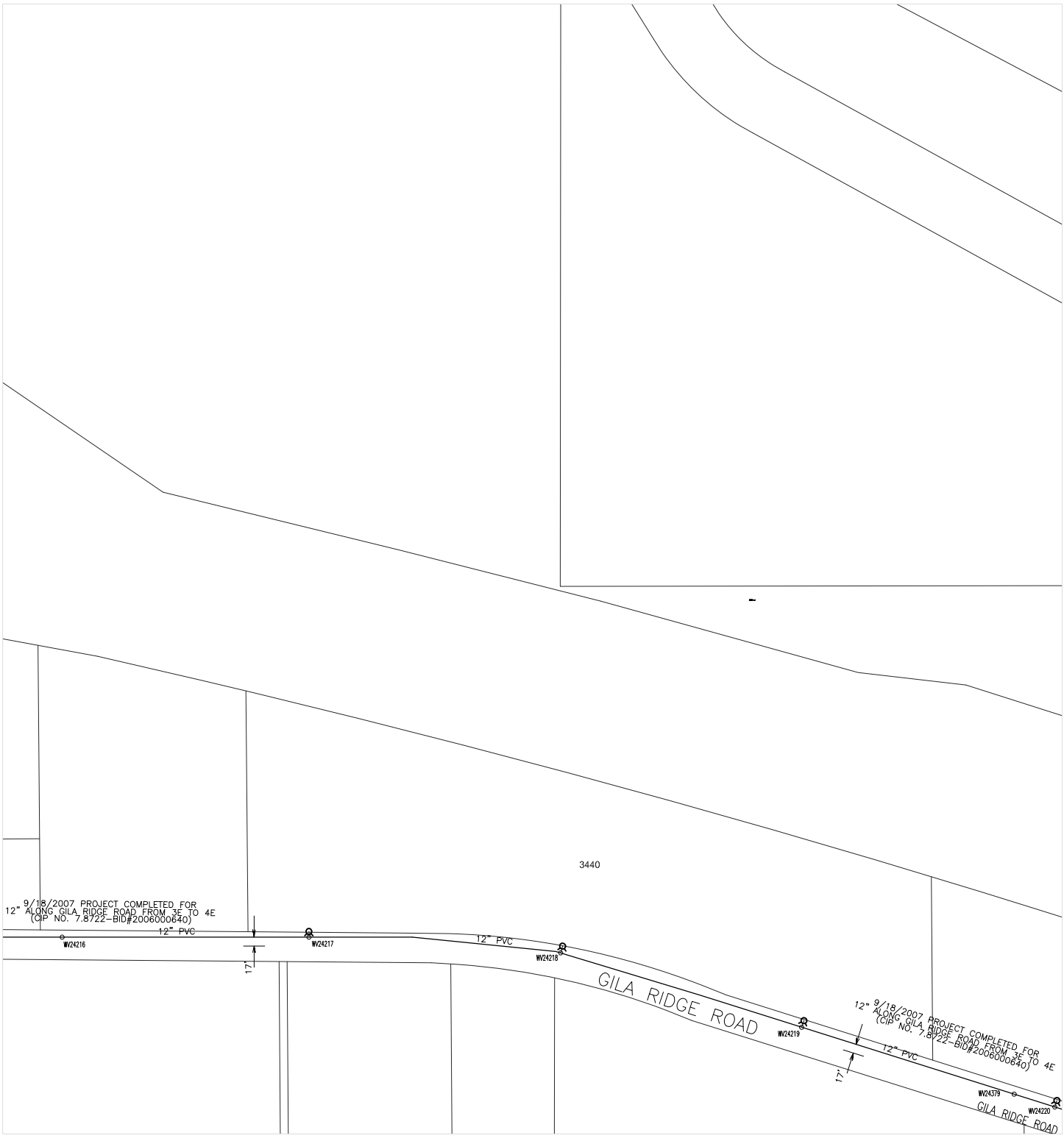

614000
246000

Prepared by:
City of Yuma
City Engineering Department

N
Not to scale

1530	1531	1532
1630	1631	1632
1730	1731	1732

Map Number
1631

Revision Date:
July 2014

Supersedes: July 2013

COPYRIGHT © 2014 CITY OF YUMA, ARIZONA
The City of Yuma makes no claims concerning the accuracy of this map nor assumes any liability resulting from the use of the information herein.

WATER DISTRIBUTION SYSTEM

262000
616000

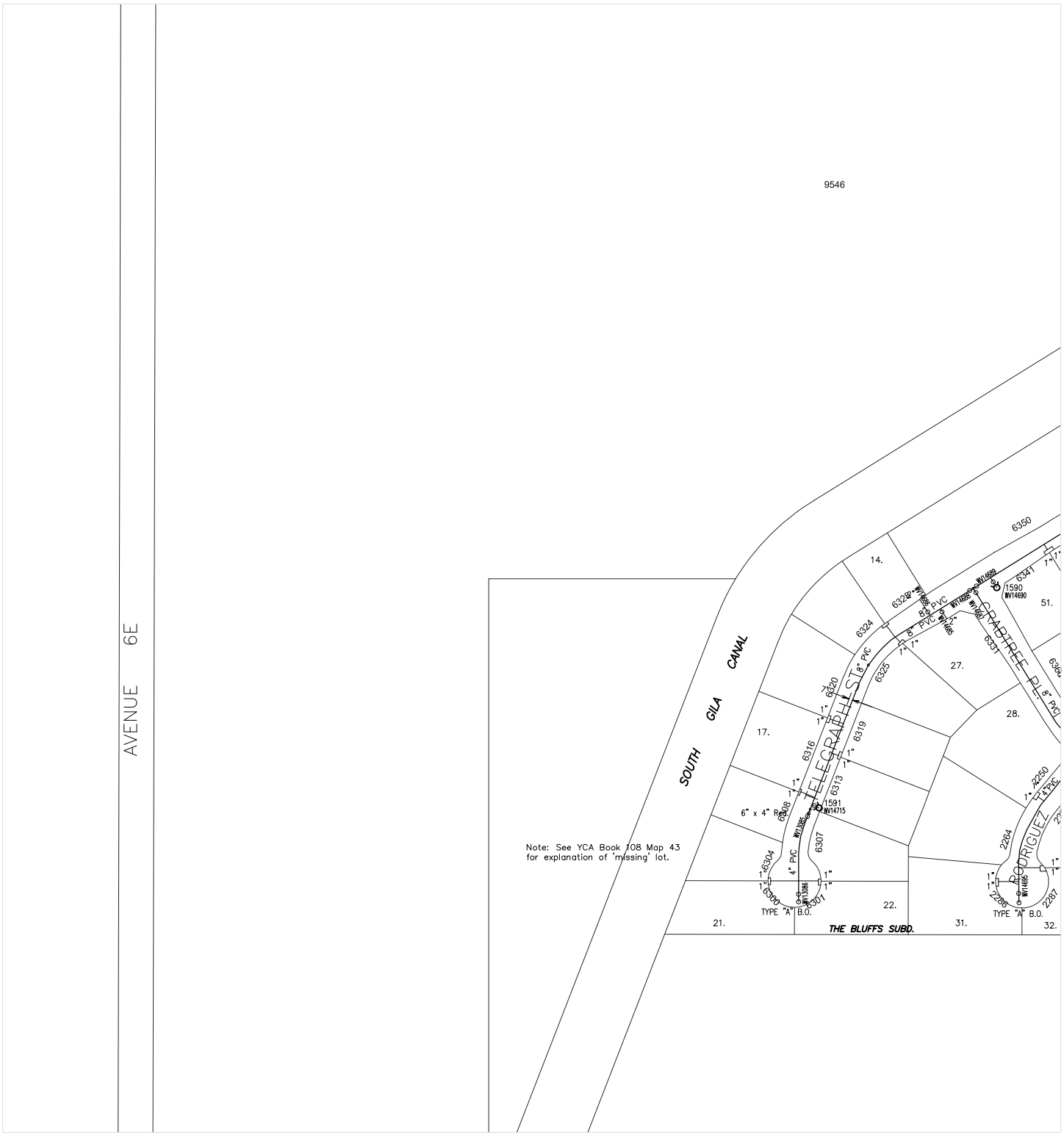

614000
260000

CITY OF YUMA ARIZONA

Prepared by:
City of Yuma
City Engineering Department

N
Not to scale

1537	1538	1539
1637	1638	1639
1737	1738	1739

Map Number
1638

Revision Date:
July 2014

Supersedes: July 2013

COPYRIGHT © 2014 CITY OF YUMA, ARIZONA
The City of Yuma makes no claims concerning the accuracy of this map nor assumes any liability resulting from the use of the information herein.

WATER DISTRIBUTION SYSTEM

264000
616000

614000
262000

Prepared by:
City of Yuma
City Engineering Department

COPYRIGHT © 2014 CITY OF YUMA, ARIZONA
The City of Yuma makes no claims concerning the accuracy of this map nor assumes any liability resulting from the use of the information herein.

Not to scale

1538	1539	1540
1638	1639	1640
1738	1739	1740

Map Number
1639

Revision Date:
July 2014

Supersedes: July 2013

WATER DISTRIBUTION SYSTEM

616000 266000

614000 264000

Prepared by:
City of Yuma
City Engineering Department

COPYRIGHT © 2014 CITY OF YUMA, ARIZONA
The City of Yuma makes no claims concerning the accuracy of this map nor assumes any liability resulting from the use of the information herein.

N

Not to scale

1539	1540	1541
1639	1640	1641
1739	1740	1741

Map Number
1640

Revision Date:
July 2014

Supersedes: July 2013

WATER DISTRIBUTION SYSTEM

268000

616000

(FIRE HYDRANTS LOCATED IN DESERT MESA SCHOOL ARE THE SAME ON SHEET 1741)

No info on mains inside school property

2124
SE cor. of school
No valve information

2125
South side of school
No valve information

2127
SE side of school

2128
NE side of school

2129
NEWside of school

Desert Mesa Elementary School

(FIRE HYDRANTS LOCATED IN DESERT MESA SCHOOL ARE THE SAME ON SHEET 1641)

No info on mains inside school property

614000

266000

Prepared by:
City of Yuma
City Engineering Department

N

Not to scale

1540	1541	1542
1640	1641	1642
1740	1741	1742

Map Number
1641

Revision Date:
July 2014

Supersedes: July 2013

COPYRIGHT © 2014 CITY OF YUMA, ARIZONA
The City of Yuma makes no claims concerning the accuracy of this map nor assumes any liability resulting from the use of the information herein.

WATER DISTRIBUTION SYSTEM

616000 270000

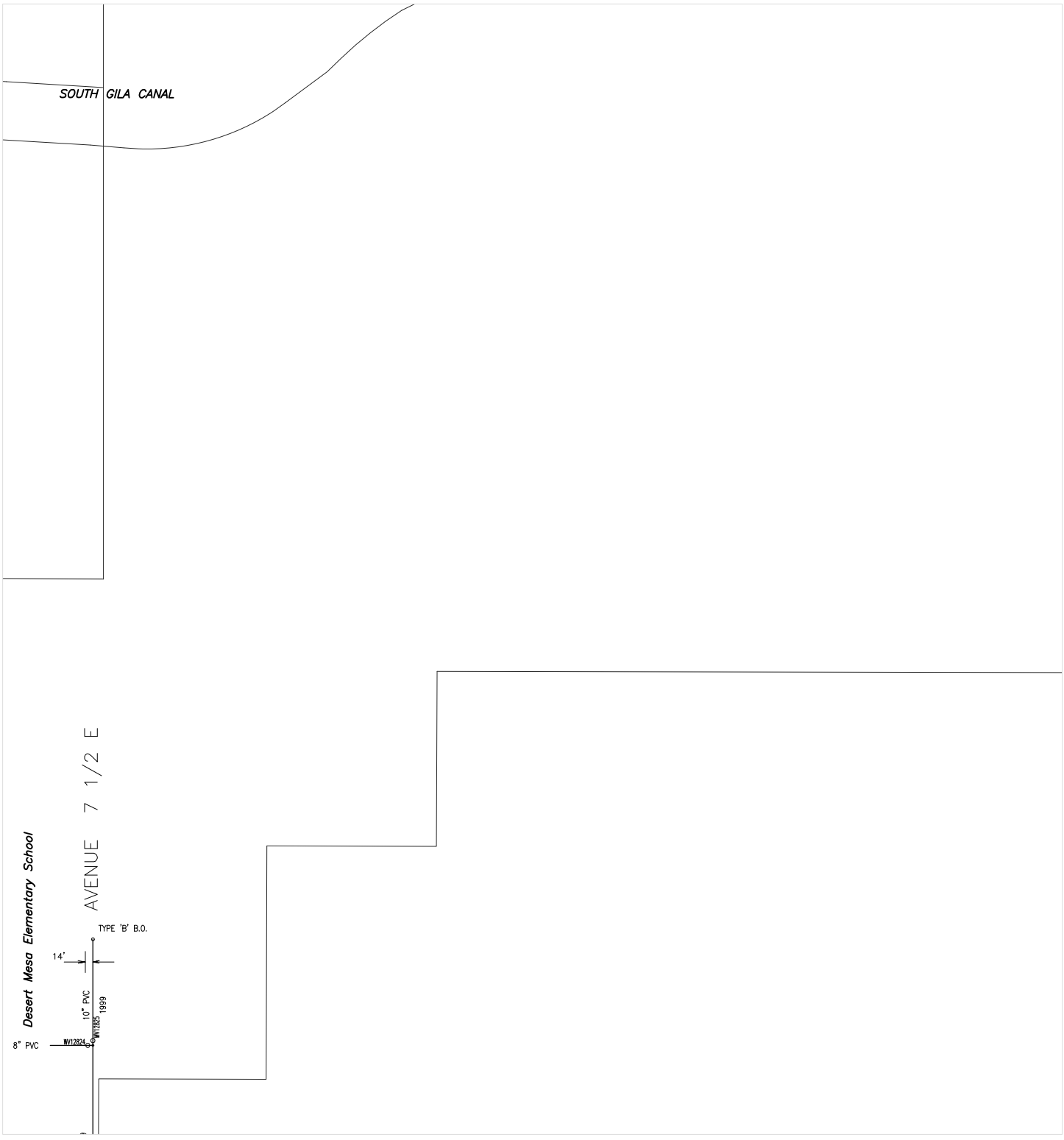

614000 268000

Prepared by:
City of Yuma
City Engineering Department

N

Not to scale

1541	1542	1543
1641	1642	1643
1741	1742	1743

Map Number
1642

Revision Date:
July 2014

Supersedes: July 2013

COPYRIGHT © 2014 CITY OF YUMA, ARIZONA
The City of Yuma makes no claims concerning the accuracy of this map nor assumes any liability resulting from the use of the information herein.

WATER DISTRIBUTION SYSTEM

272000

616000

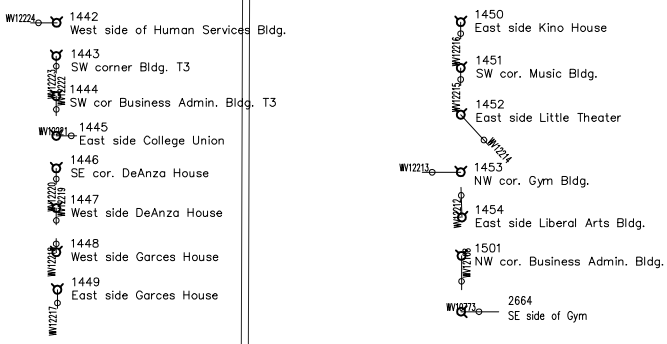

ARIZONA WESTERN COLLEGE

8" PVC

Private Line To A.W.C.

1441
WV12225
NWcor Plant Maint. Bldg.

614000

270000

CITY OF YUMA ARIZONA

Prepared by:
City of Yuma
City Engineering Department

COPYRIGHT © 2014 CITY OF YUMA, ARIZONA
The City of Yuma makes no claims concerning the accuracy of this map nor assumes any liability resulting from the use of the information herein.

N

Not to scale

1542	1543	1544
1642	1643	1644
1742	1743	1744

Map Number
1643

Revision Date:
July 2014

Supersedes: July 2013

WATER DISTRIBUTION SYSTEM

274000
616000

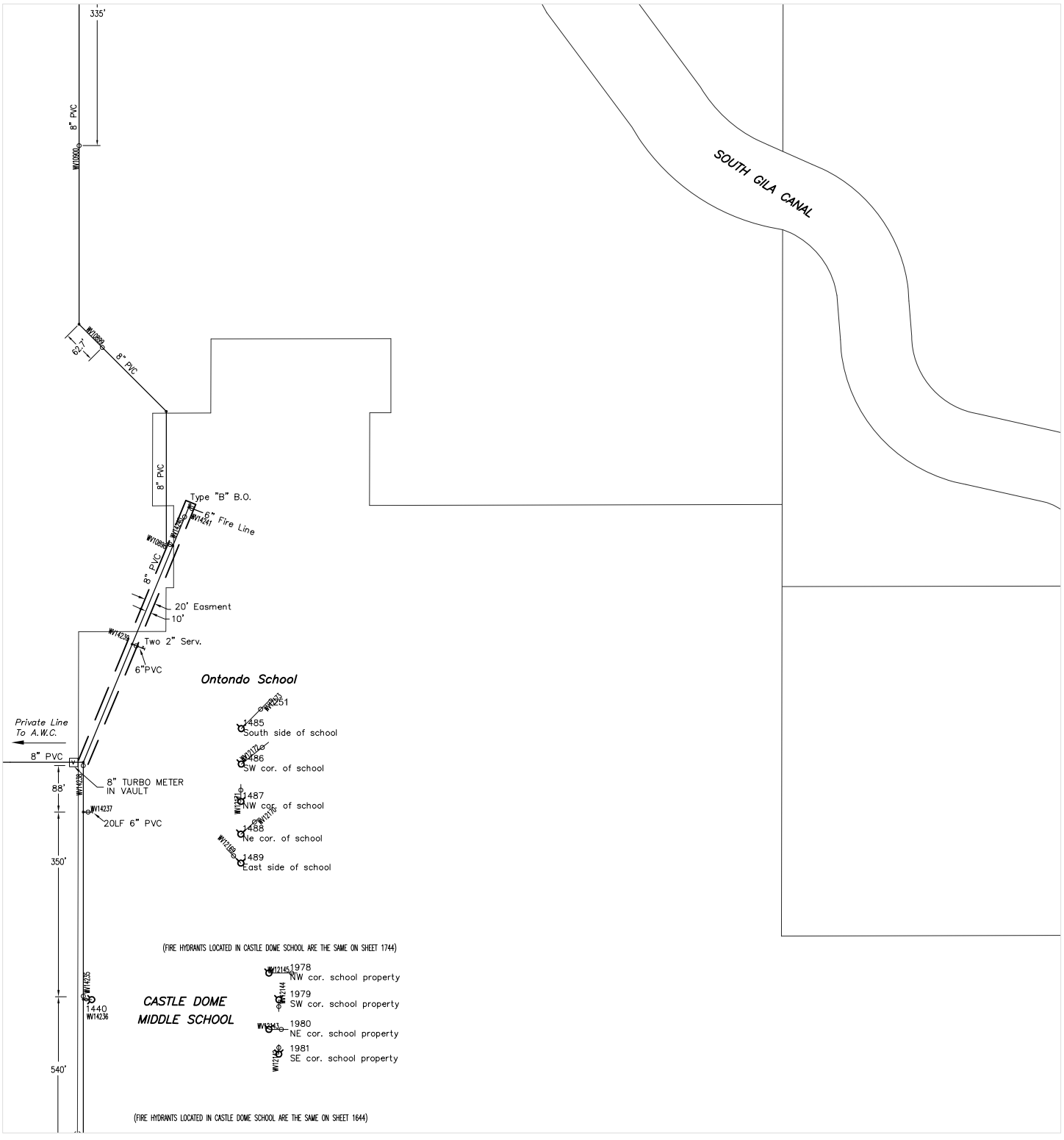

614000
272000

CITY OF YUMA ARIZONA

Prepared by:
City of Yuma
City Engineering Department

N
Not to scale

1543	1544	1545
1643	1644	1645
1743	1744	1745

Map Number
1644

Revision Date:
July 2014

Supersedes: July 2013

COPYRIGHT © 2014 CITY OF YUMA, ARIZONA
The City of Yuma makes no claims concerning the accuracy of this map nor assumes any liability resulting from the use of the information herein.

WATER DISTRIBUTION SYSTEM

276000

616000

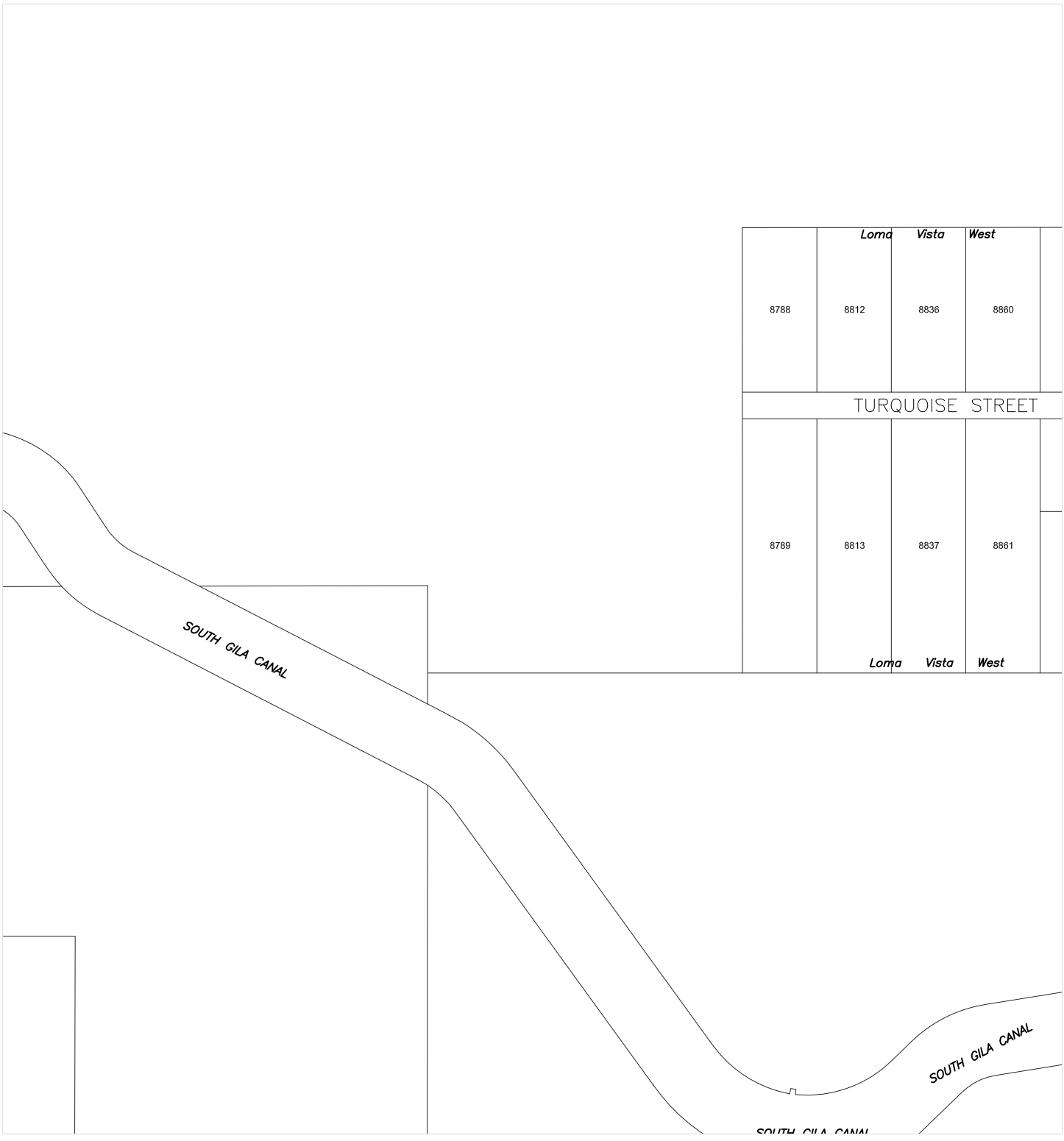

614000

274000

Prepared by:
City of Yuma
City Engineering Department

N

Not to scale

1544	1545	1546
1644	1645	1646
1744	1745	1746

Map Number
1645

Revision Date:
July 2014

Supersedes: July 2013

COPYRIGHT © 2014 CITY OF YUMA, ARIZONA
The City of Yuma makes no claims concerning the accuracy of this map nor assumes any liability resulting from the use of the information herein.

WATER DISTRIBUTION SYSTEM

Prepared by:
City of Yuma
City Engineering Department

COPYRIGHT © 2014 CITY OF YUMA, ARIZONA
The City of Yuma makes no claims concerning the accuracy of this map nor assumes any liability resulting from the use of the information herein.

Not to scale

1545	1546	1547
1645	1646	1647
1745	1746	1747

Map Number
1646

Revision Date:
July 2014

Supersedes: July 2013

WATER DISTRIBUTION SYSTEM

616000

280000

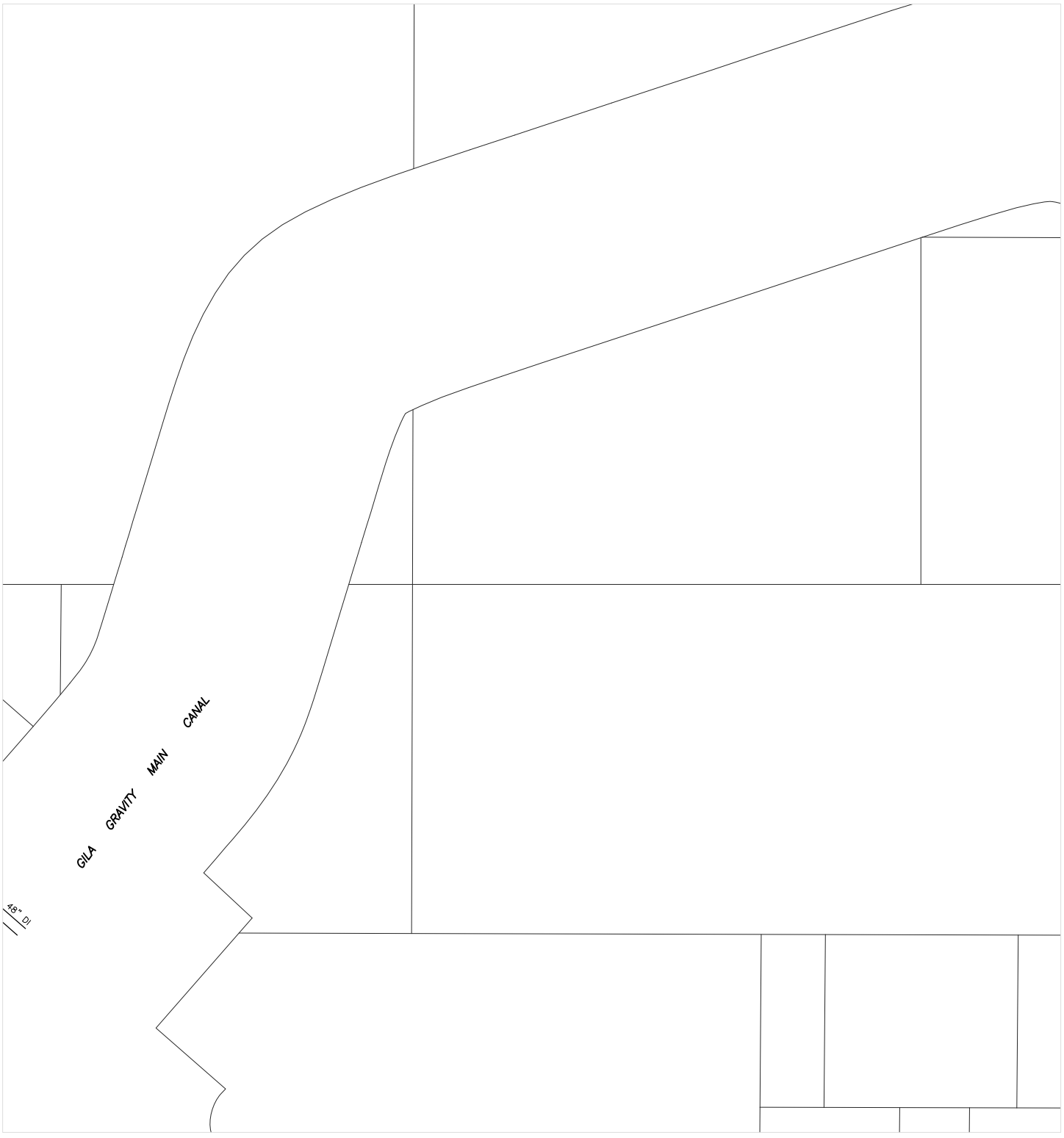

614000

278000

Prepared by:
City of Yuma
City Engineering Department

N

Not to scale

1546	1547	1548
1646	1647	1648
1746	1747	1748

Map Number
1647

Revision Date:
July 2014

Supersedes: July 2013

COPYRIGHT © 2014 CITY OF YUMA, ARIZONA
The City of Yuma makes no claims concerning the accuracy of this map nor assumes any liability resulting from the use of the information herein.

WATER DISTRIBUTION SYSTEM

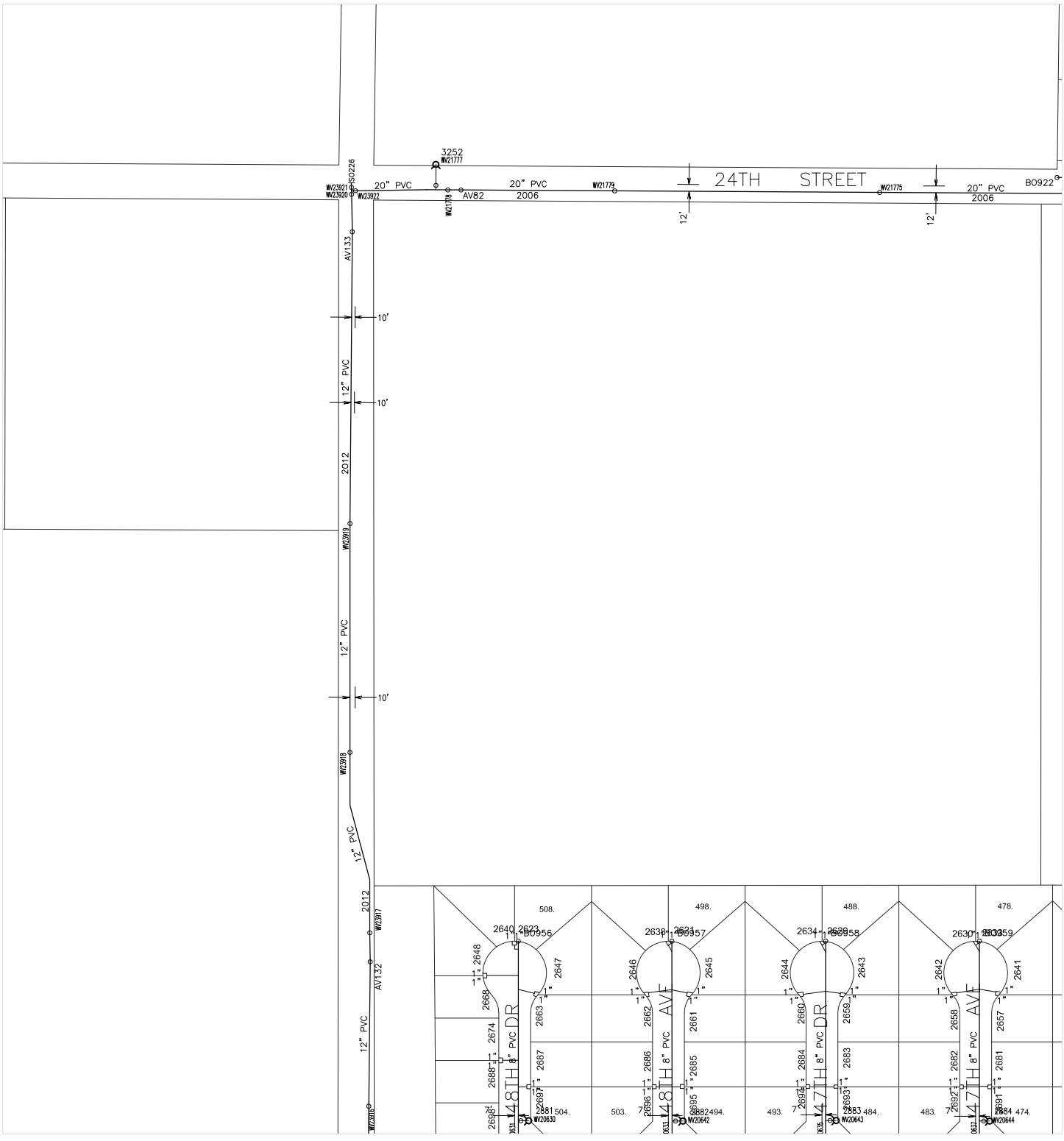

612000

212000

CITY OF YUMA ARIZONA

Prepared by:
City of Yuma
City Engineering Department

COPYRIGHT © 2014 CITY OF YUMA, ARIZONA
The City of Yuma makes no claims concerning the accuracy of this map nor assumes any liability resulting from the use of the information herein.

N

Not to scale

1613	1614	1615
1713	1714	1715
1813	1814	1815

Map Number
1714

Revision Date:
July 2014

Supersedes: July 2013

WATER DISTRIBUTION SYSTEM

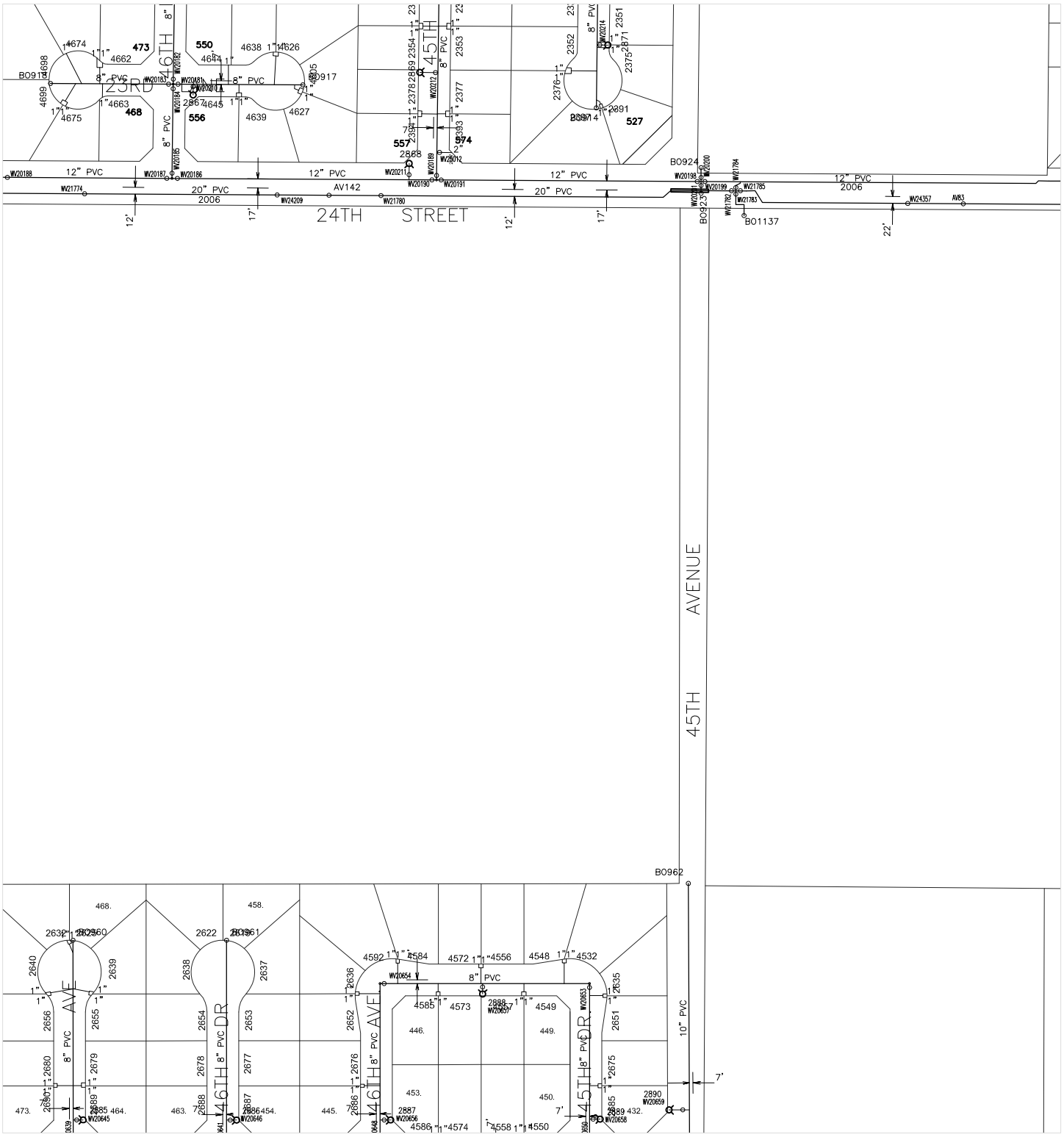

614000 216000

612000 214000

Prepared by:
City of Yuma
City Engineering Department

COPYRIGHT © 2014 CITY OF YUMA, ARIZONA
The City of Yuma makes no claims concerning the accuracy of this map nor assumes any liability resulting from the use of the information herein.

N

Not to scale

1614	1615	1616
1714	1715	1716
1814	1815	1816

Map Number
1715

Revision Date:
July 2014

Supersedes: July 2013

WATER DISTRIBUTION SYSTEM

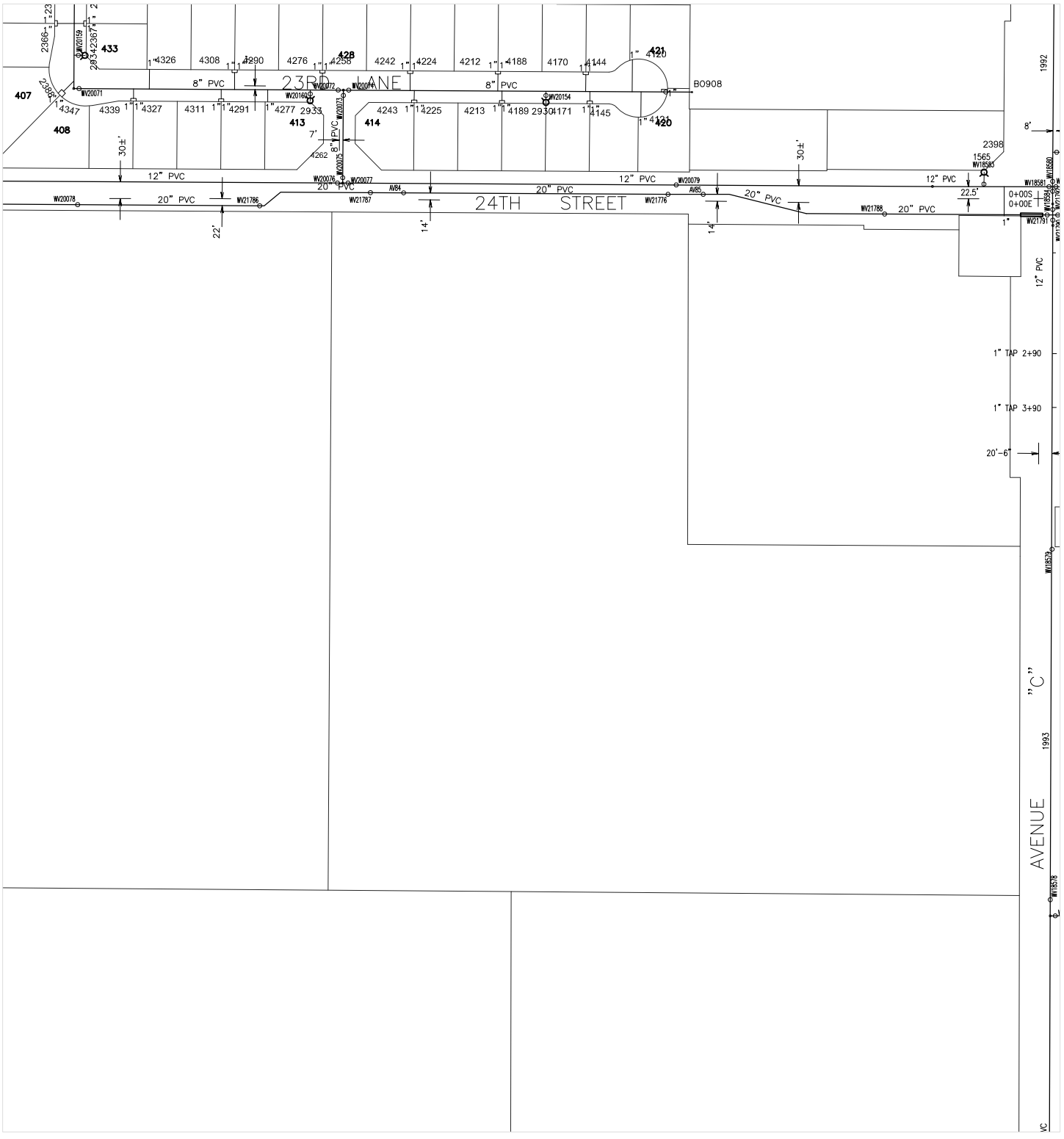

Prepared by:
City of Yuma
City Engineering Department

N

Not to scale

1615	1616	1617
1715	1716	1717
1815	1816	1817

Map Number
1716

Revision Date:
July 2014

Supersedes: July 2013

COPYRIGHT © 2014 CITY OF YUMA, ARIZONA
The City of Yuma makes no claims concerning the accuracy of this map nor assumes any liability resulting from the use of the information herein.

WATER DISTRIBUTION SYSTEM

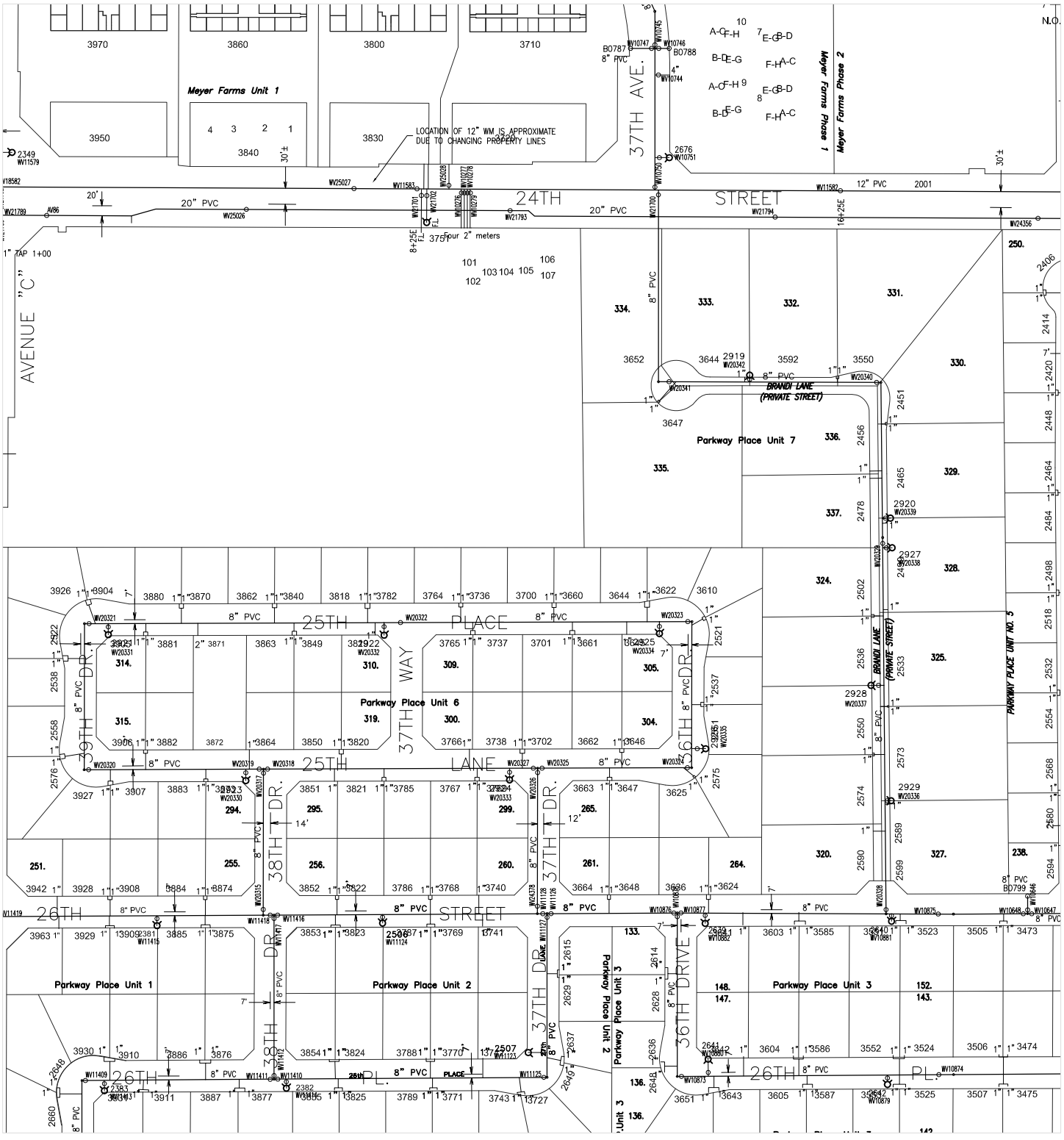

612000 218000 614000 220000

Prepared by:
City of Yuma
City Engineering Department

N

Not to scale

1616	1617	1618
1716	1717	1718
1816	1817	1818

Map Number
1717

Revision Date:
July 2014

Supersedes: July 2013

COPYRIGHT © 2014 CITY OF YUMA, ARIZONA
The City of Yuma makes no claims concerning the accuracy of this map nor assumes any liability resulting from the use of the information herein.

WATER DISTRIBUTION SYSTEM

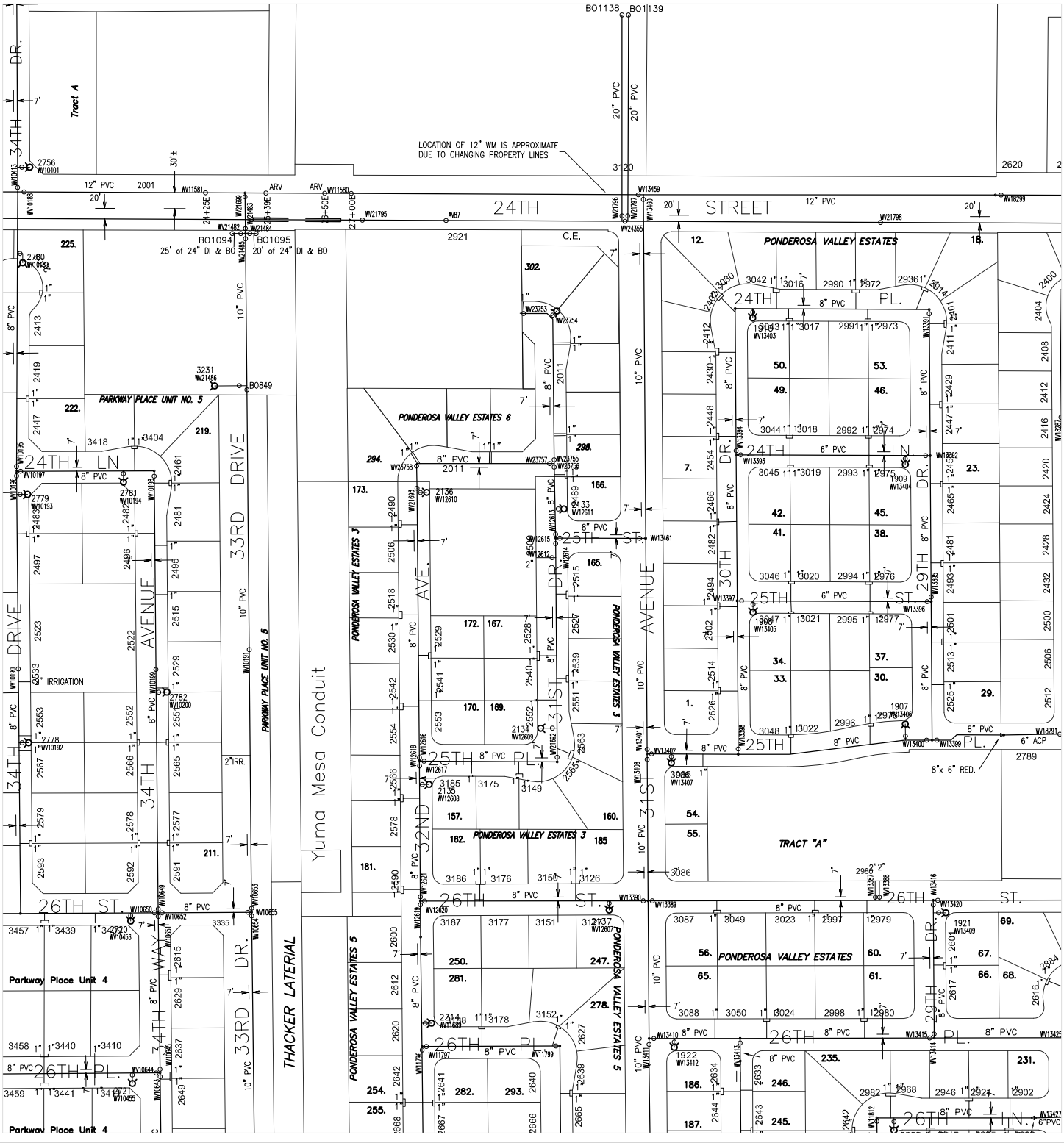

612000

220000

CITY OF YUMA ARIZONA

Prepared by:
City of Yuma
City Engineering Department

COPYRIGHT © 2014 CITY OF YUMA, ARIZONA
The City of Yuma makes no claims concerning the accuracy of this map nor assumes any liability resulting from the use of the information herein.

N

Not to scale

1617	1618	1619
1717	1718	1719
1817	1818	1819

Map Number
1718

Revision Date:
July 2014

Supersedes: July 2013

WATER DISTRIBUTION SYSTEM

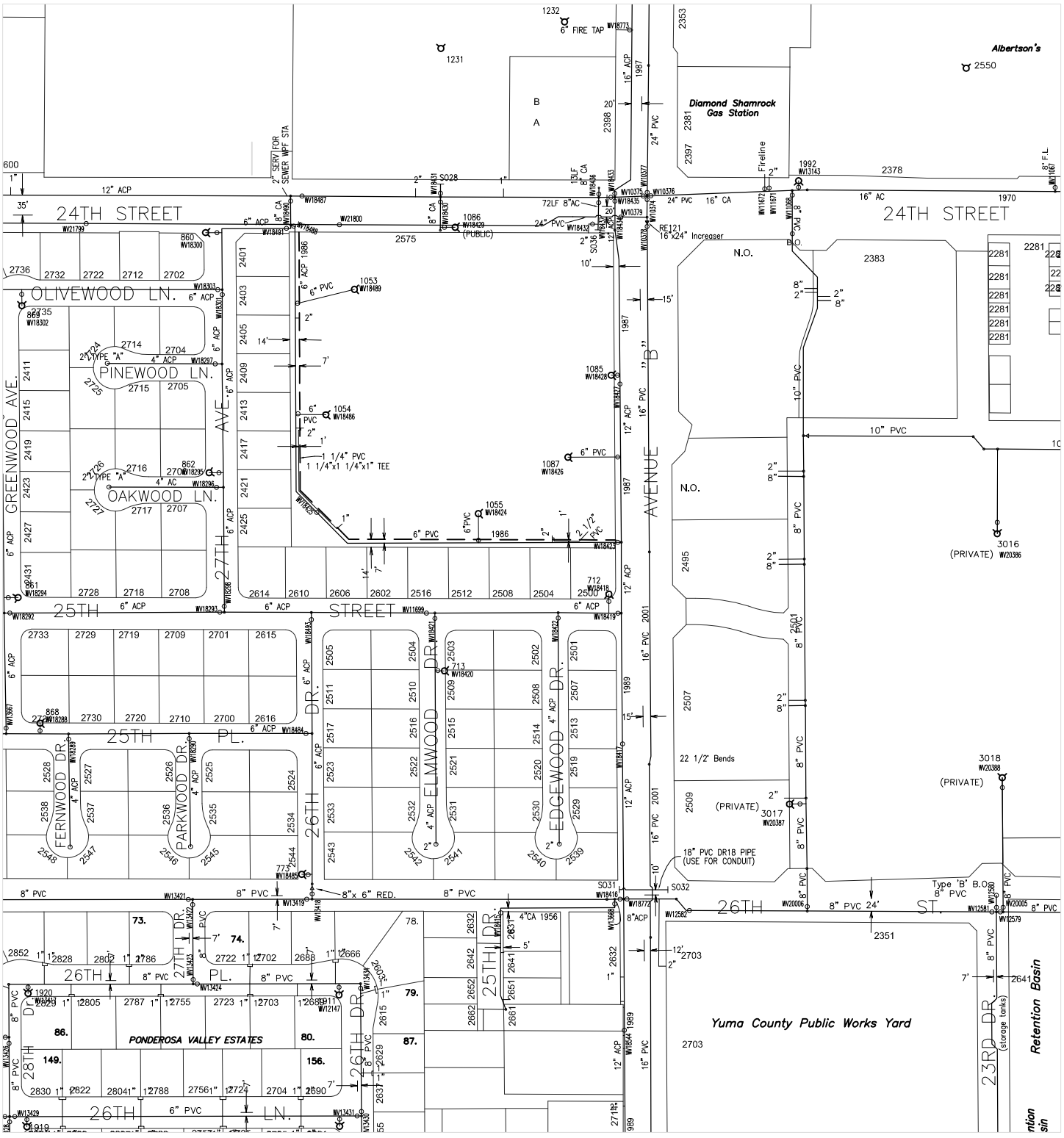

Prepared by:
City of Yuma
City Engineering Department

COPYRIGHT © 2014 CITY OF YUMA, ARIZONA
The City of Yuma makes no claims concerning the accuracy of this map nor assumes any liability resulting from the use of the information herein.

Not to scale

1618	1619	1620
1718	1719	1720
1818	1819	1820

Map Number
1719

Revision Date:
July 2014

Supersedes: July 2013

WATER DISTRIBUTION SYSTEM

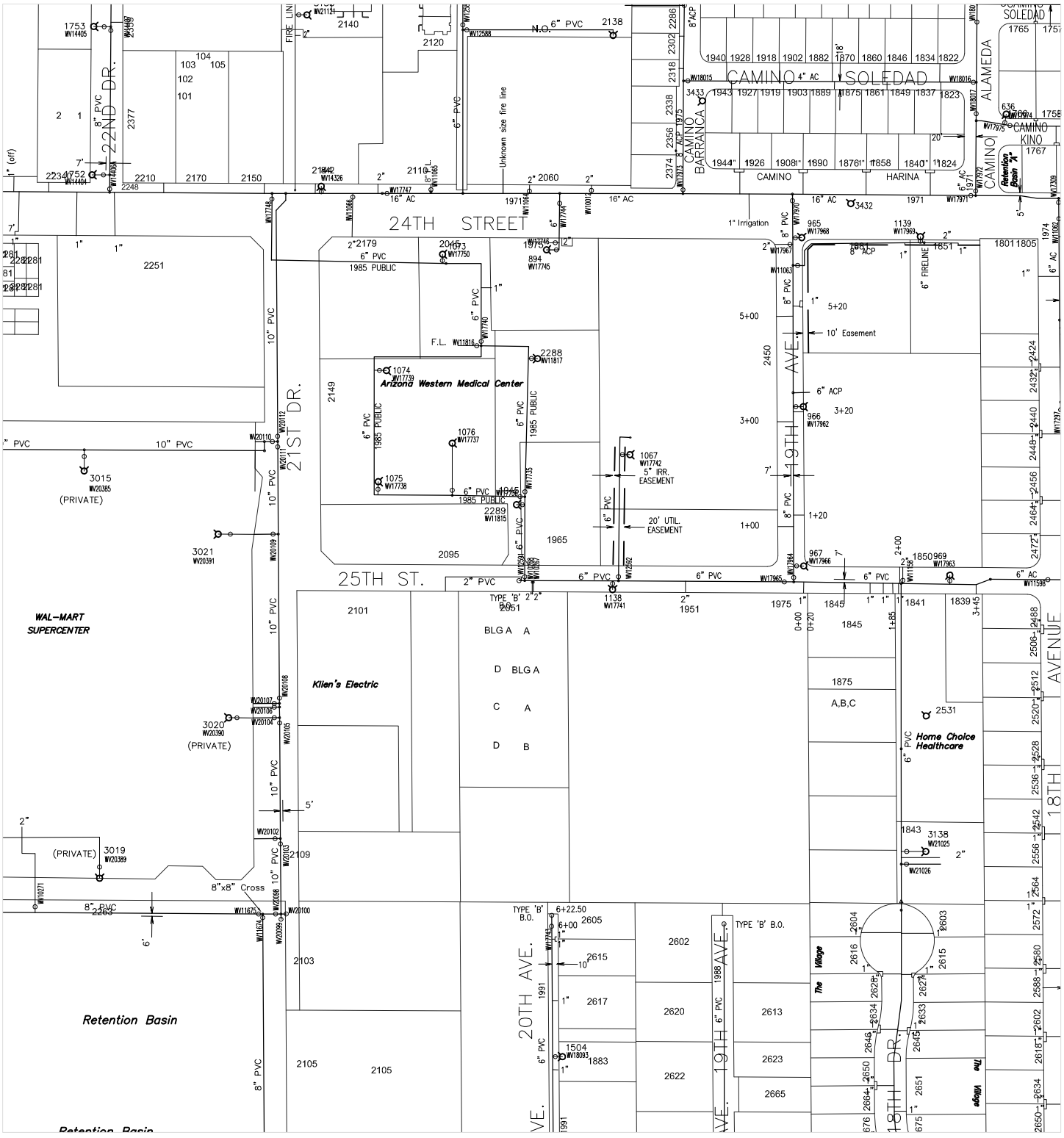

Prepared by:
City of Yuma
City Engineering Department

COPYRIGHT © 2014 CITY OF YUMA, ARIZONA
The City of Yuma makes no claims concerning the accuracy of this map nor assumes any liability resulting from the use of the information herein.

Not to scale

1619	1620	1621
1719	1720	1721
1819	1820	1821

Map Number
1720

Revision Date:
July 2014

Supersedes: July 2013

WATER DISTRIBUTION SYSTEM

614000 228000

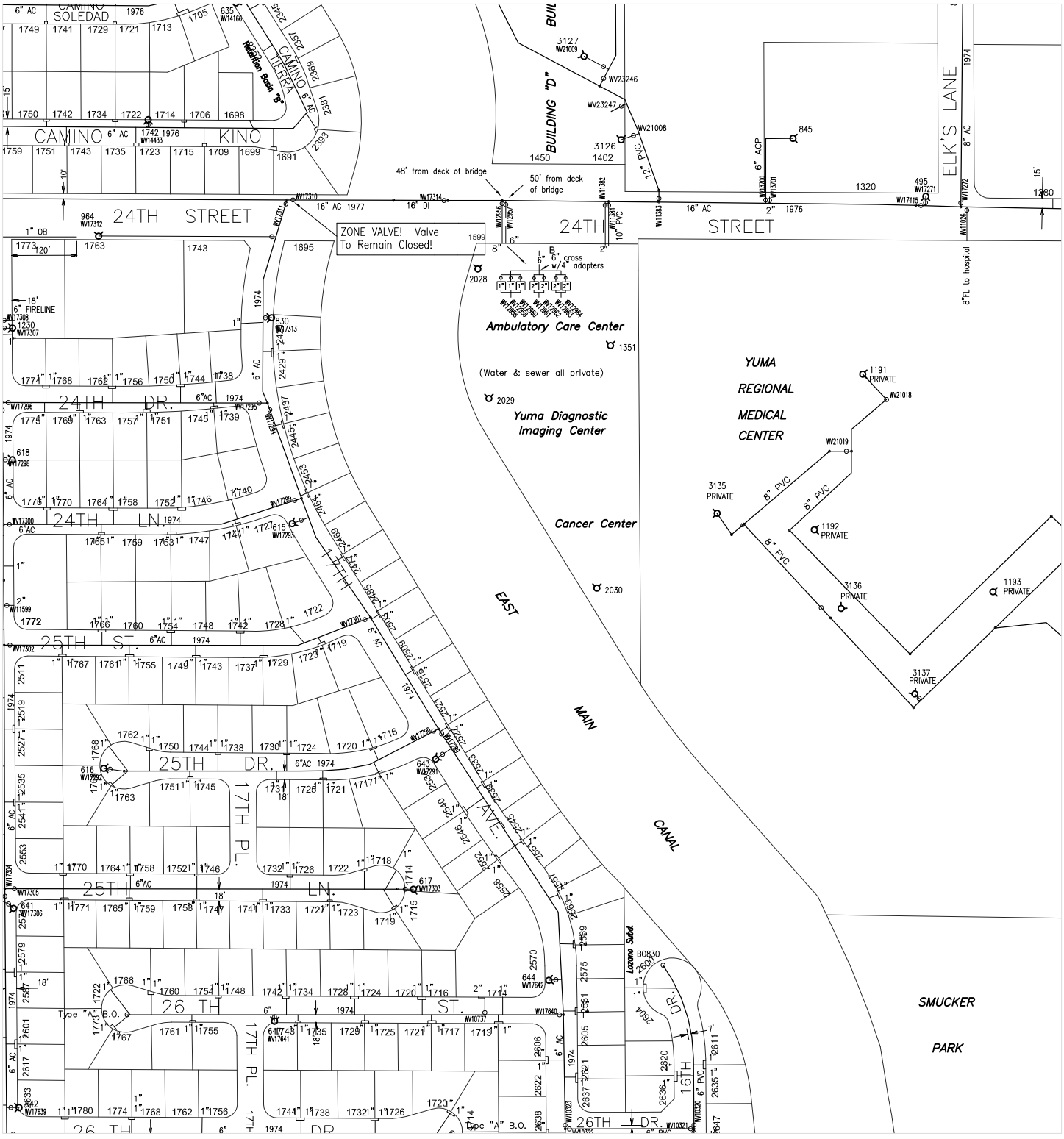

612000 226000

CITY OF YUMA ARIZONA

Prepared by:
City of Yuma
City Engineering Department

N

Not to scale

1620	1621	1622
1720	1721	1722
1820	1821	1822

Map Number
1721

Revision Date:
July 2014

Supersedes: July 2013

COPYRIGHT © 2014 CITY OF YUMA, ARIZONA
The City of Yuma makes no claims concerning the accuracy of this map nor assumes any liability resulting from the use of the information herein.

WATER DISTRIBUTION SYSTEM

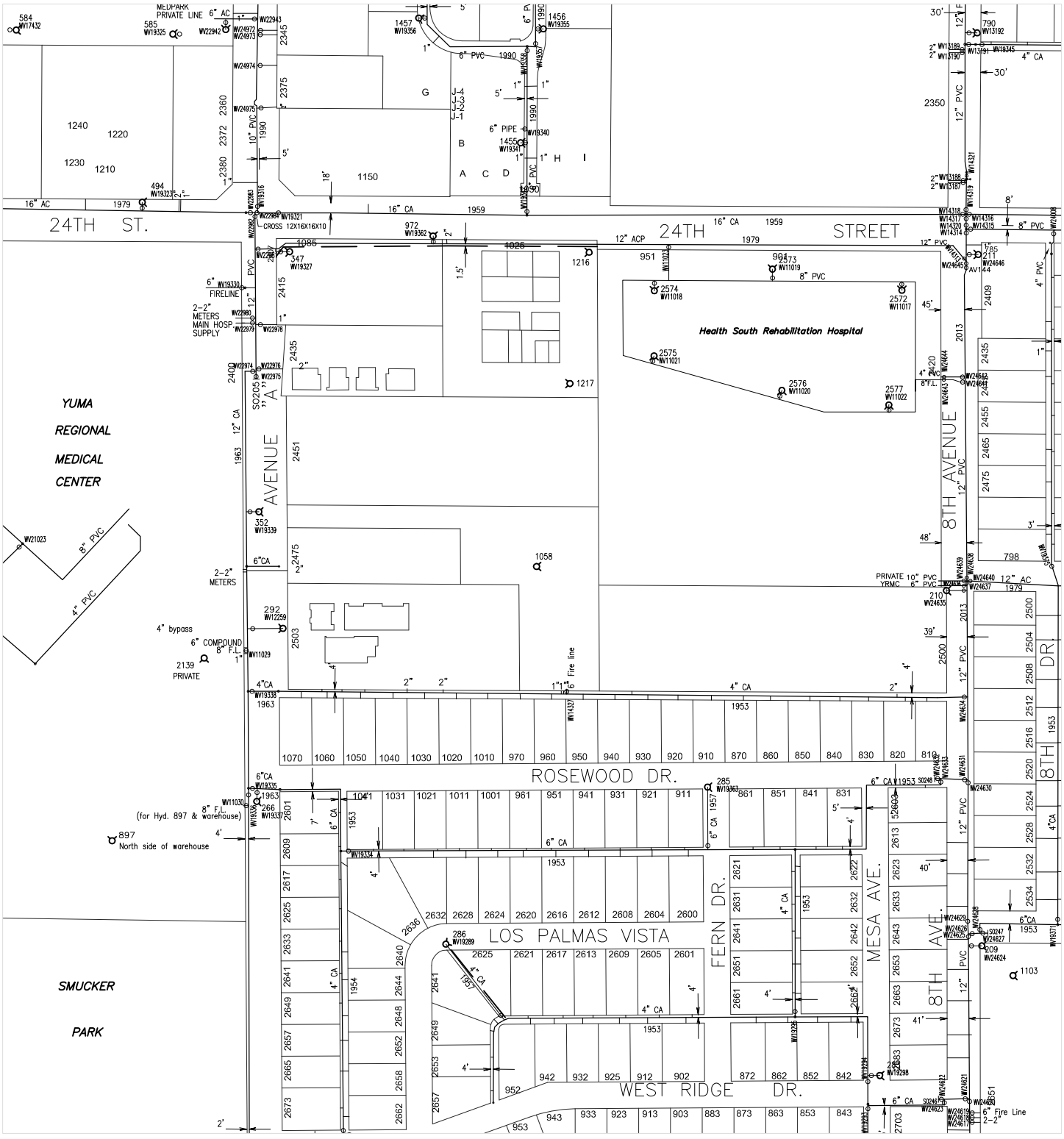

612000

228000

CITY OF YUMA ARIZONA

Prepared by:
City of Yuma
City Engineering Department

N

Not to scale

1621	1622	1623
1721	1722	1723
1821	1822	1823

Map Number
1722

Revision Date:
July 2014

Supersedes: July 2013

COPYRIGHT © 2014 CITY OF YUMA, ARIZONA
The City of Yuma makes no claims concerning the accuracy of this map nor assumes any liability resulting from the use of the information herein.

WATER DISTRIBUTION SYSTEM

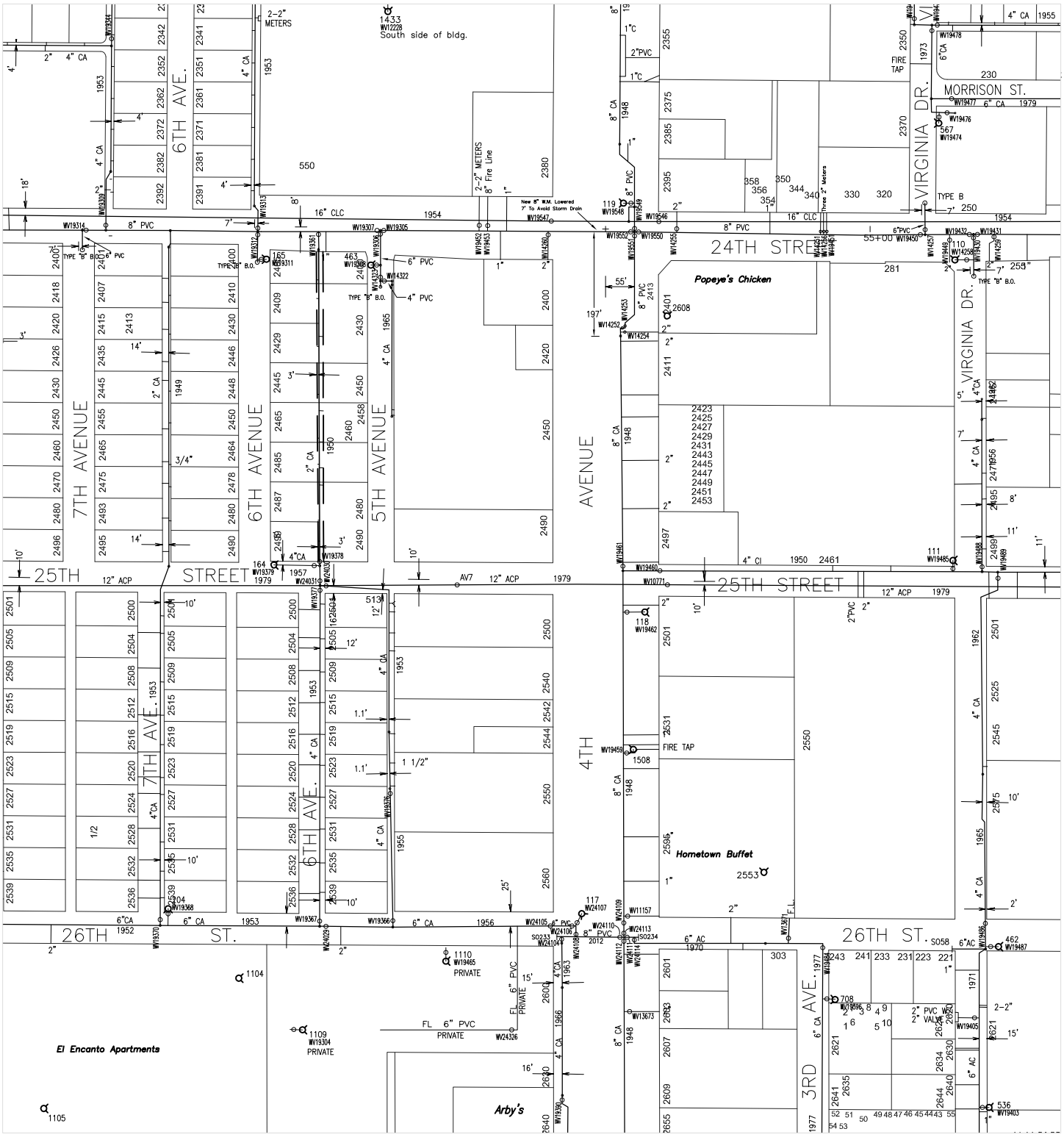

612000

230000

CITY OF YUMA ARIZONA

Prepared by:
City of Yuma
City Engineering Department

N

Not to scale

1622	1623	1624
1722	1723	1724
1822	1823	1824

Map Number
1723

Revision Date:
July 2014

Supersedes: July 2013

COPYRIGHT © 2014 CITY OF YUMA, ARIZONA
The City of Yuma makes no claims concerning the accuracy of this map nor assumes any liability resulting from the use of the information herein.

WATER DISTRIBUTION SYSTEM

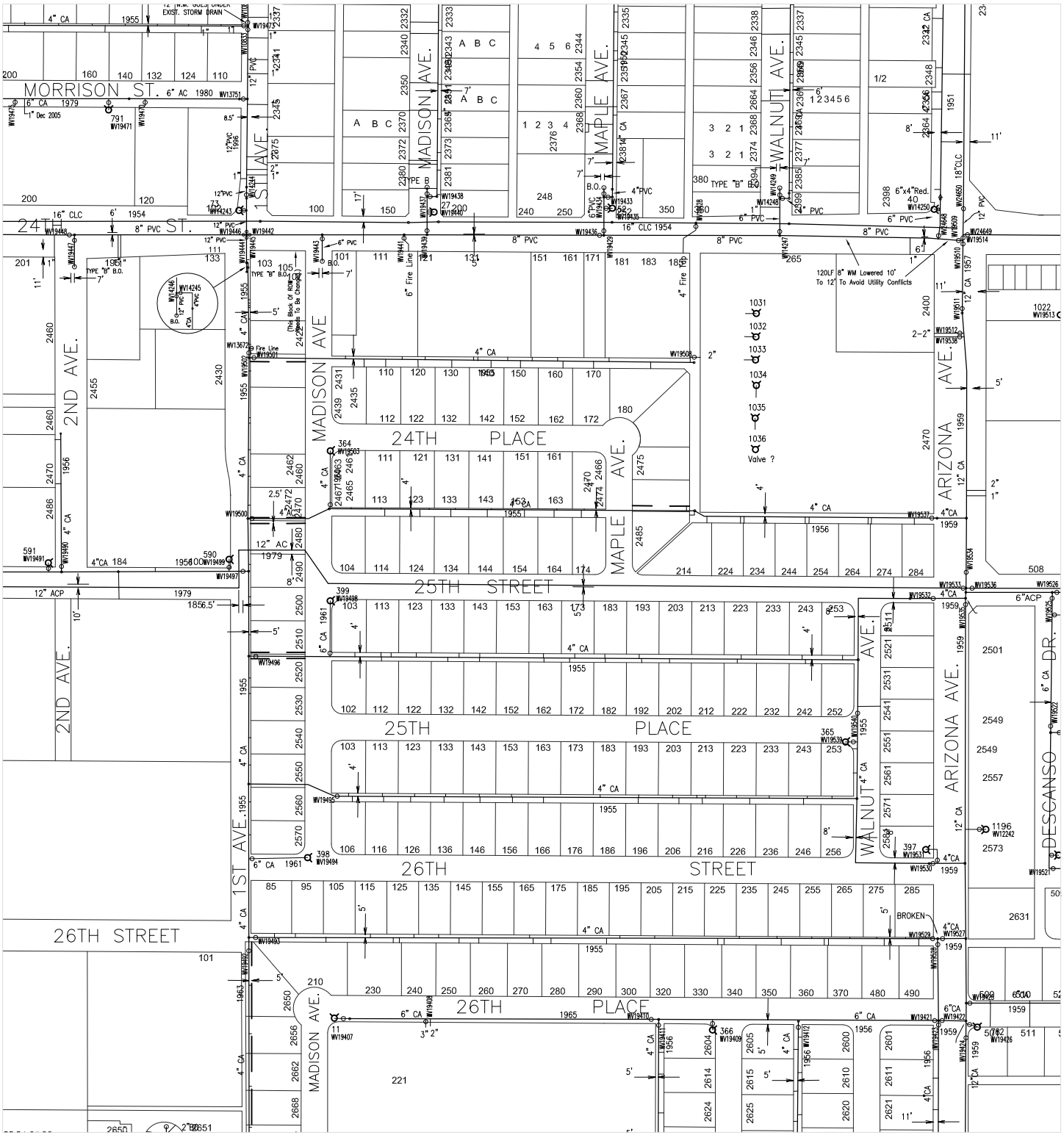

Prepared by:
City of Yuma
City Engineering Department

N

Not to scale

1623	1624	1625
1723	1724	1725
1823	1824	1825

Map Number
1724

Revision Date:
July 2014

Supersedes: July 2013

COPYRIGHT © 2014 CITY OF YUMA, ARIZONA
The City of Yuma makes no claims concerning the accuracy of this map nor assumes any liability resulting from the use of the information herein.

WATER DISTRIBUTION SYSTEM

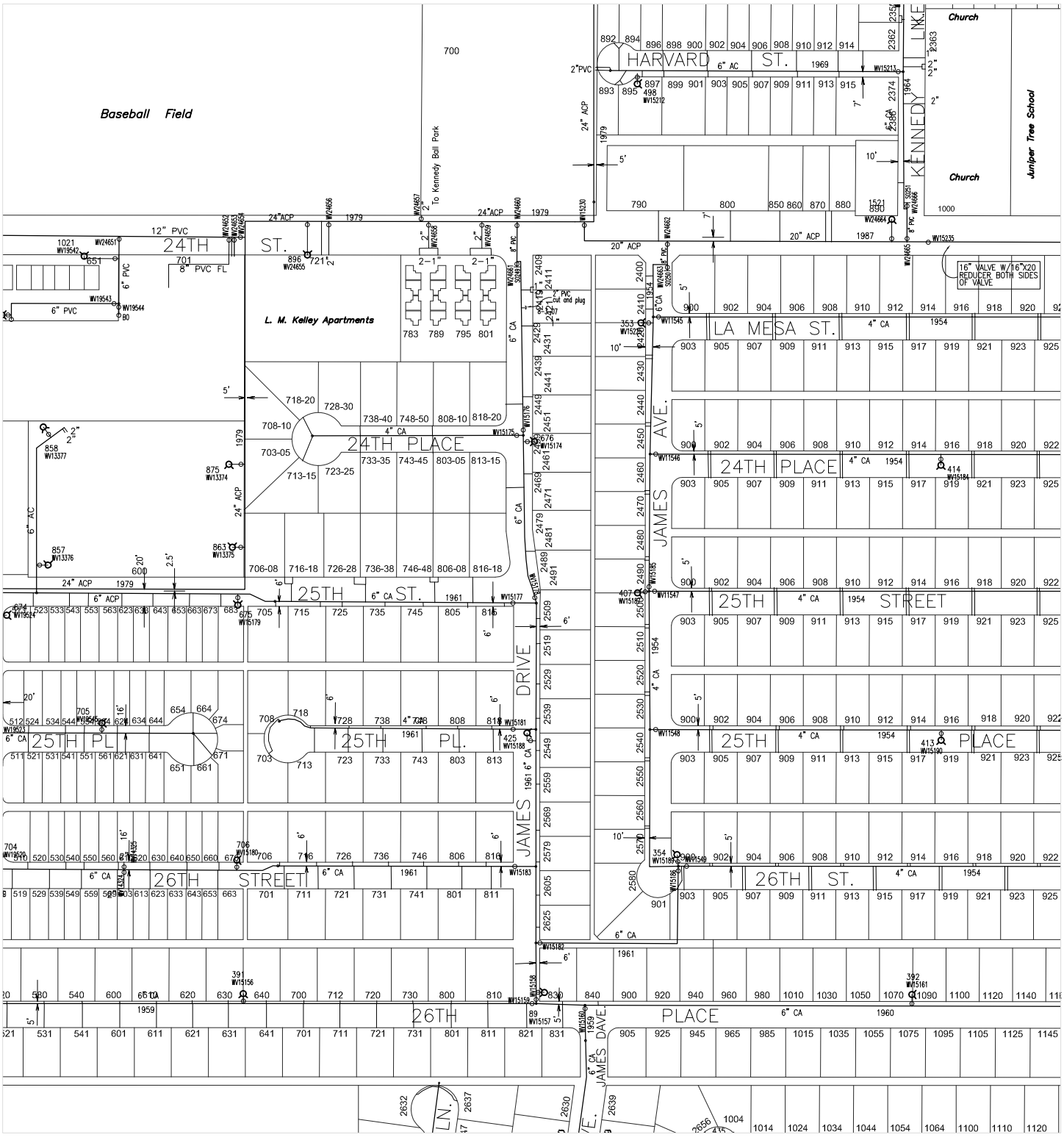

Prepared by:
City of Yuma
City Engineering Department

COPYRIGHT © 2014 CITY OF YUMA, ARIZONA
The City of Yuma makes no claims concerning the accuracy of this map nor assumes any liability resulting from the use of the information herein.

N
Not to scale

1624	1625	1626
1724	1725	1726
1824	1825	1826

Map Number
1725

Revision Date:
July 2014

Supersedes: July 2013

WATER DISTRIBUTION SYSTEM

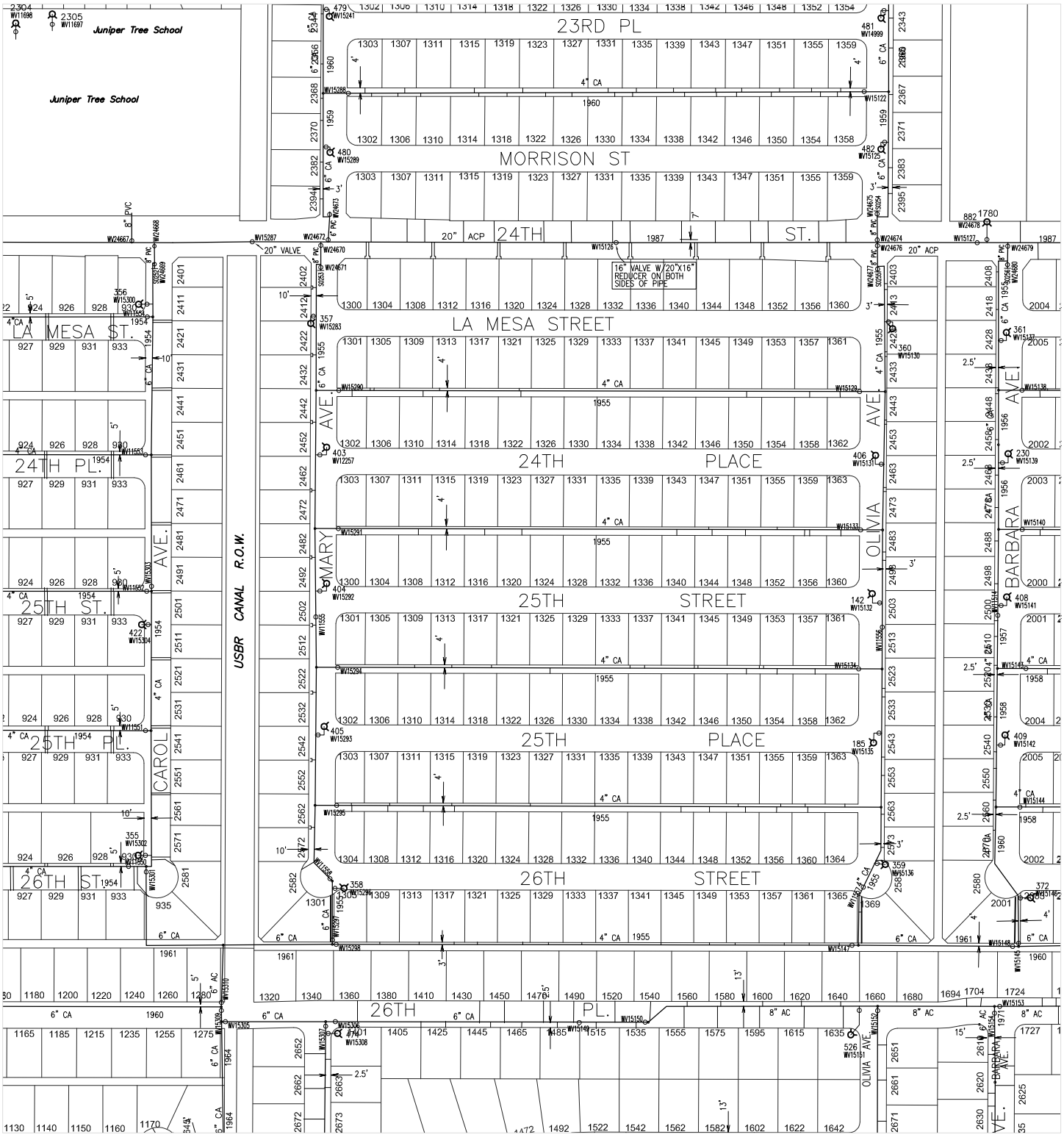

Prepared by:
City of Yuma
City Engineering Department

COPYRIGHT © 2014 CITY OF YUMA, ARIZONA
The City of Yuma makes no claims concerning the accuracy of this map nor assumes any liability resulting from the use of the information herein.

N
Not to scale

1625	1626	1627
1725	1726	1727
1825	1826	1827

Map Number
1726
Revision Date:
July 2014
Supersedes: July 2013

WATER DISTRIBUTION SYSTEM

240000

614000

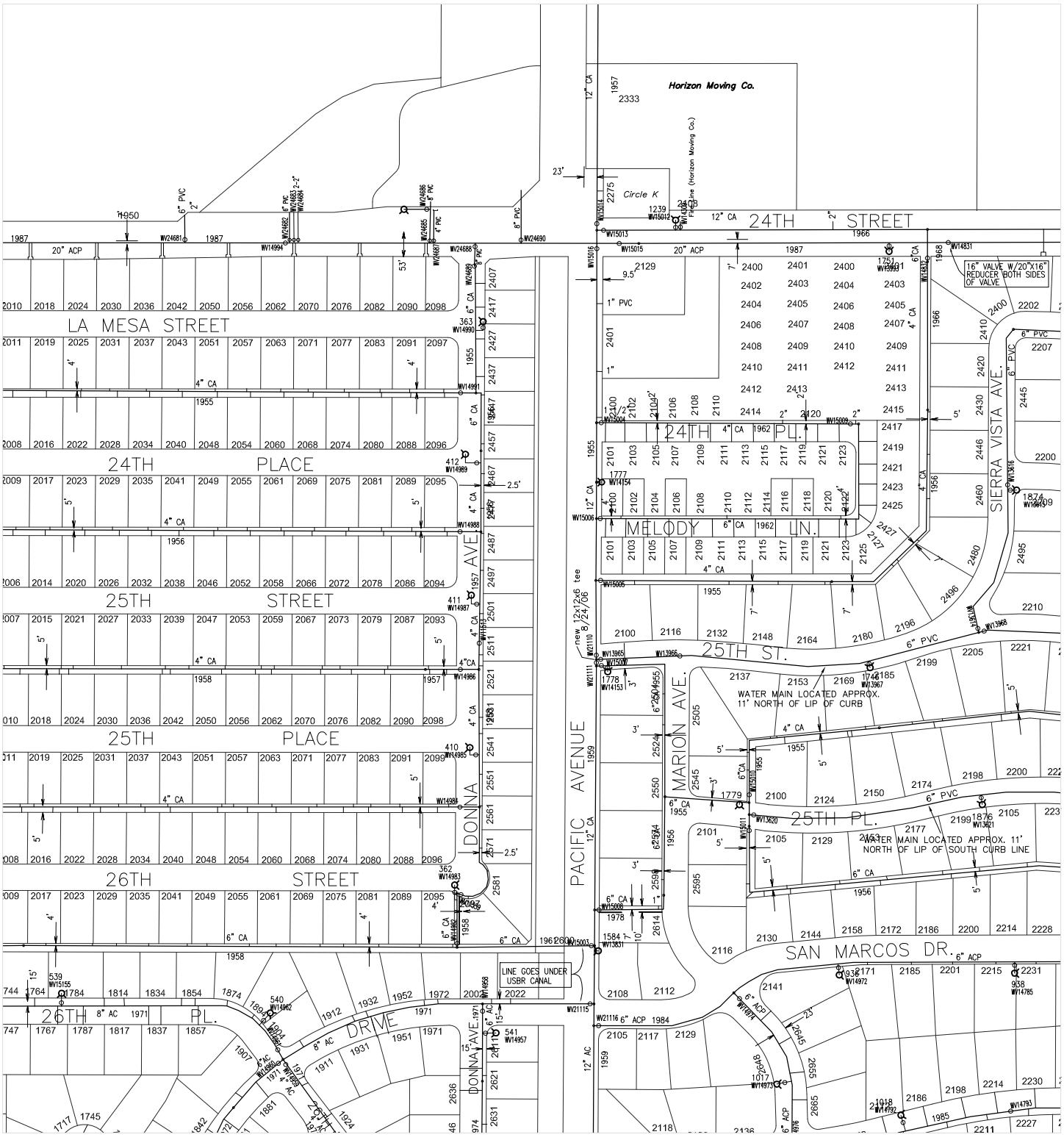

612000

238000

CITY OF YUMA ARIZONA

Prepared by:

City of Yuma
City Engineering Department

COPYRIGHT © 2014 CITY OF YUMA, ARIZONA

The City of Yuma makes no claims concerning the accuracy of this map nor assumes any liability resulting from the use of the information herein.

N

Not to scale

1626	1627	1628
1726	1727	1728
1826	1827	1828

Map Number

1727

Revision Date:

July 2014

Supersedes: July 2013

WATER DISTRIBUTION SYSTEM

242000

614000

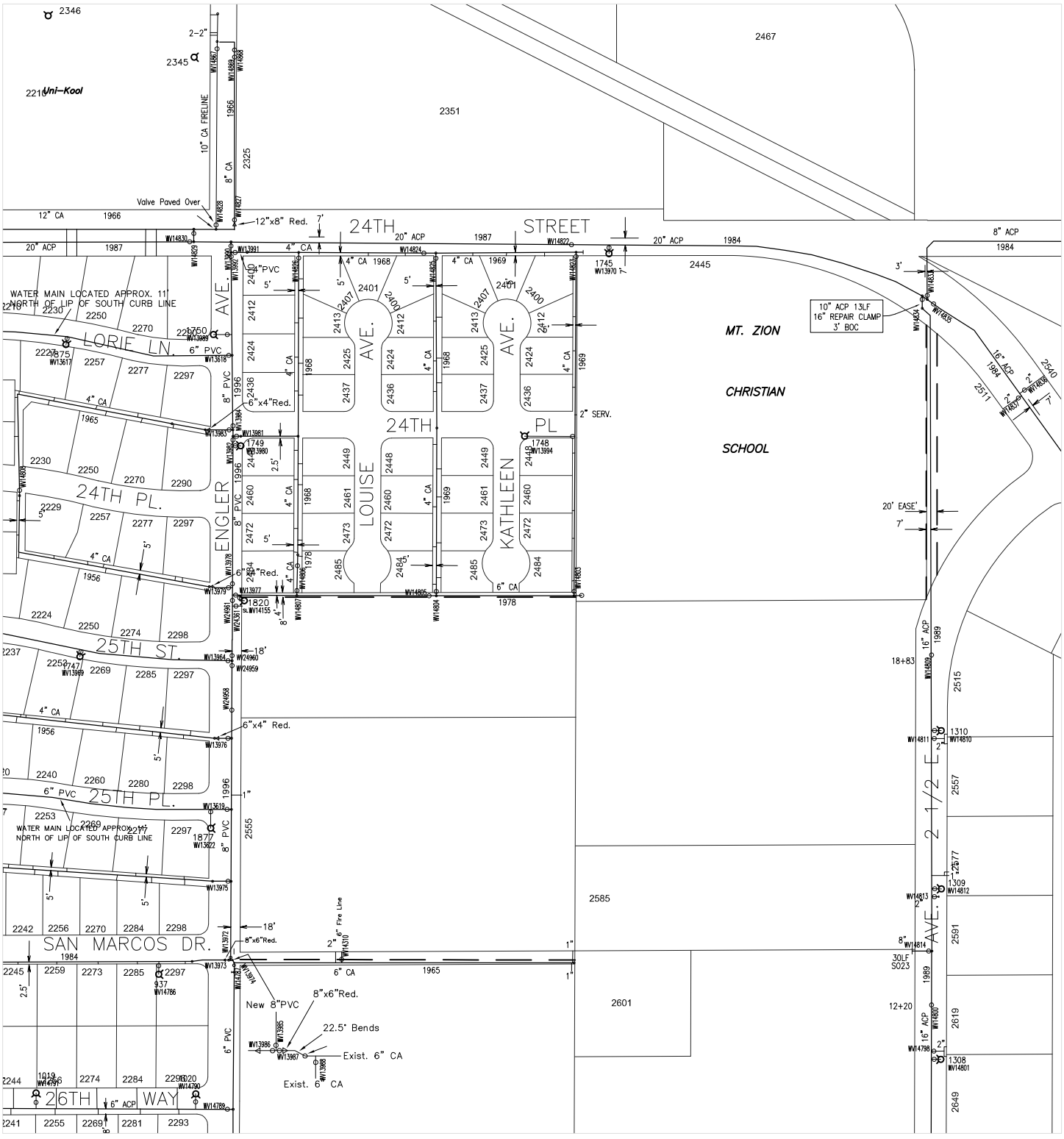

612000

240000

Prepared by:
City of Yuma
City Engineering Department

N

Not to scale

1627	1628	1629
1727	1728	1729
1827	1828	1829

Map Number
1728

Revision Date:
July 2014

Supersedes: July 2013

COPYRIGHT © 2014 CITY OF YUMA, ARIZONA
The City of Yuma makes no claims concerning the accuracy of this map nor assumes any liability resulting from the use of the information herein.

WATER DISTRIBUTION SYSTEM

614000 244000

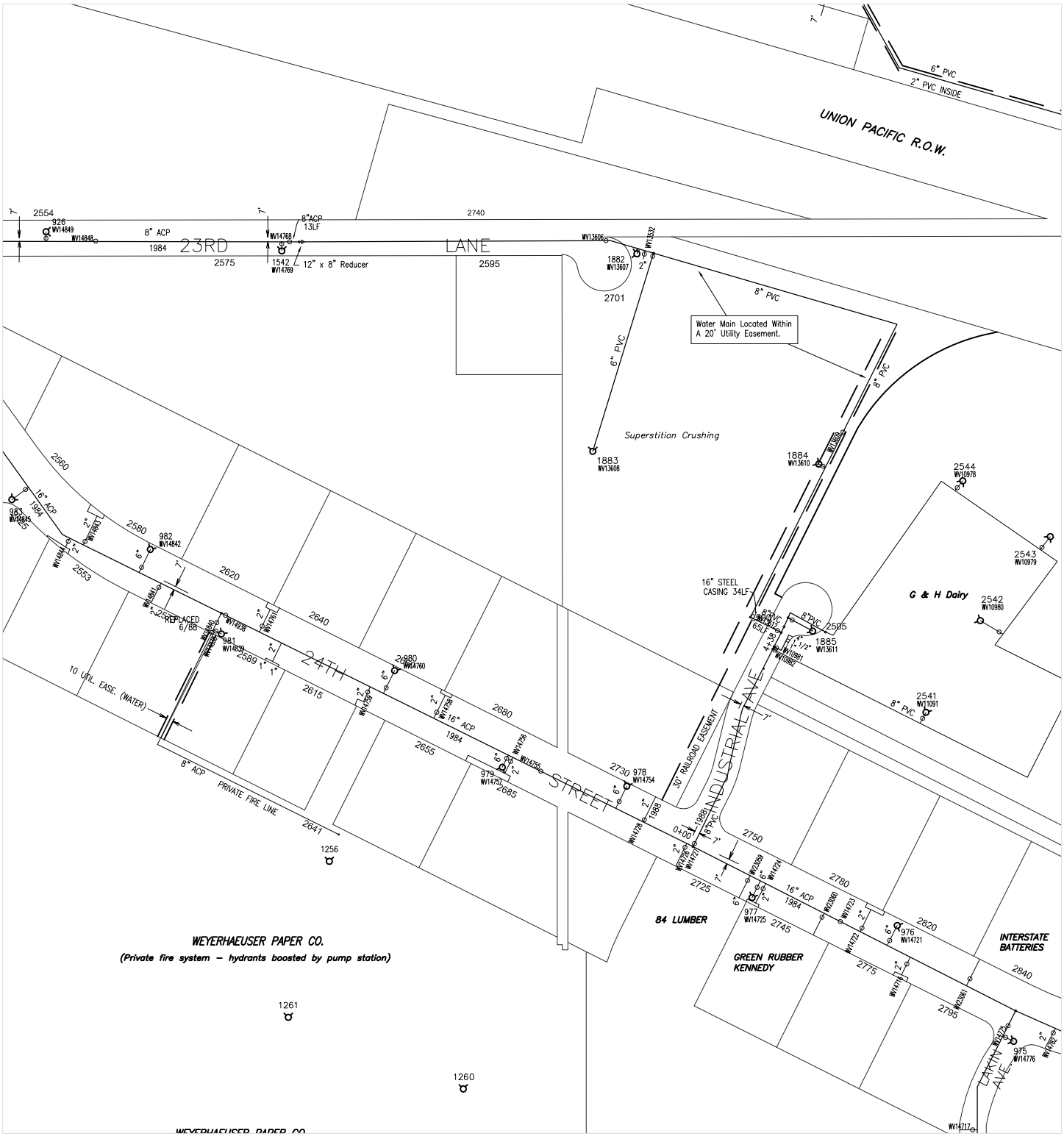

612000 242000

Prepared by:
City of Yuma
City Engineering Department

COPYRIGHT © 2014 CITY OF YUMA, ARIZONA
The City of Yuma makes no claims concerning the accuracy of this map nor assumes any liability resulting from the use of the information herein.

N
Not to scale

1628	1629	1630
1728	1729	1730
1828	1829	1830

Map Number
1729
Revision Date:
July 2014
Supersedes: July 2013

WATER DISTRIBUTION SYSTEM

246000

614000

612000

244000

Prepared by:
City of Yuma
City Engineering Department

COPYRIGHT © 2014 CITY OF YUMA, ARIZONA
The City of Yuma makes no claims concerning the accuracy of this map nor assumes any liability resulting from the use of the information herein.

N

Not to scale

1629	1630	1631
1729	1730	1731
1829	1830	1831

Map Number
1730

Revision Date:
July 2014

Supersedes: July 2013

WATER DISTRIBUTION SYSTEM

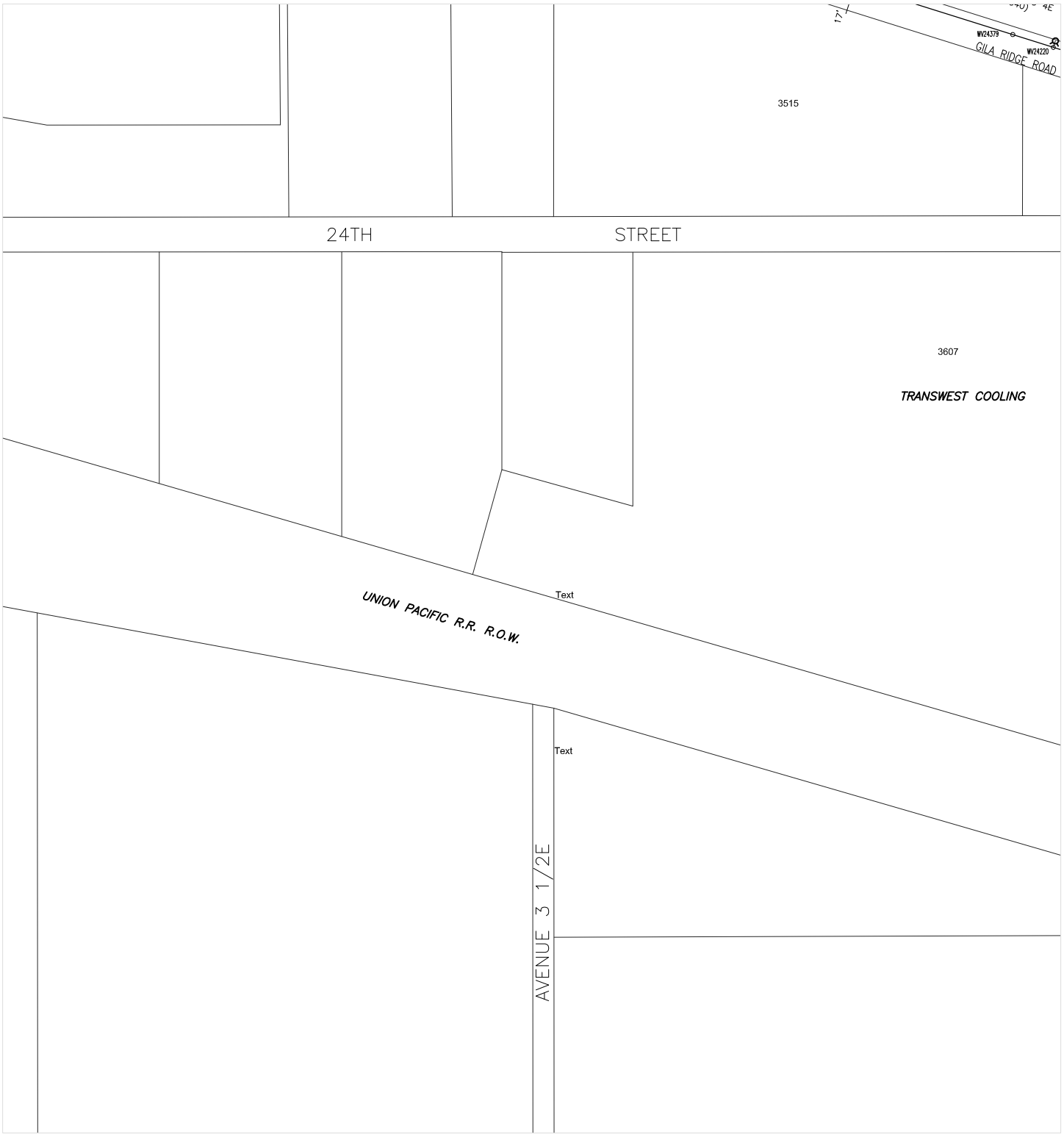

612000
246000

Prepared by:
City of Yuma
City Engineering Department

N
Not to scale

1630	1631	1632
1730	1731	1732
1830	1831	1832

Map Number
1731
Revision Date:
July 2014
Supersedes: July 2013

COPYRIGHT © 2014 CITY OF YUMA, ARIZONA
The City of Yuma makes no claims concerning the accuracy of this map nor assumes any liability resulting from the use of the information herein.

WATER DISTRIBUTION SYSTEM

614000 250000

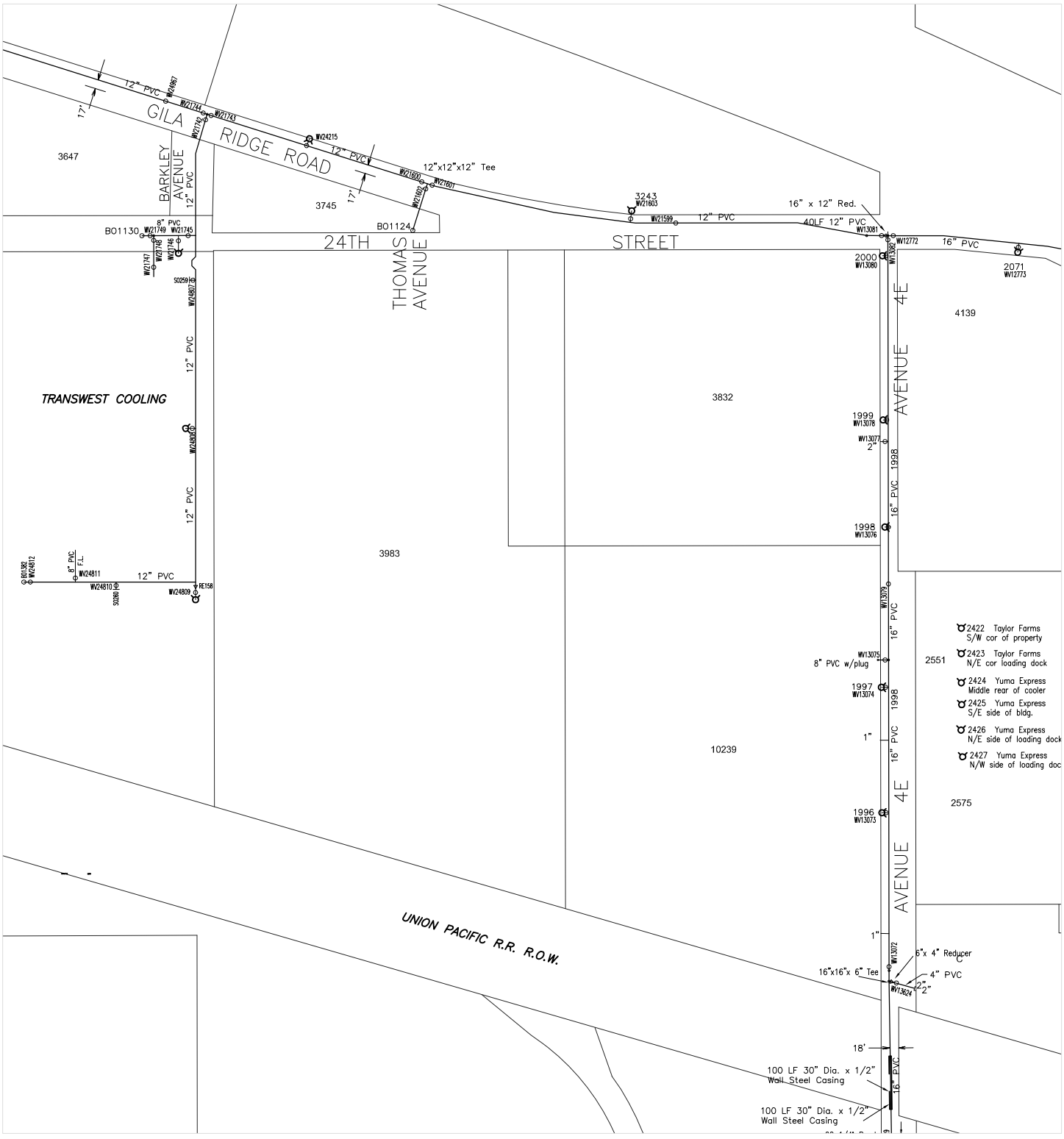

612000 248000

CITY OF YUMA ARIZONA

Prepared by:
City of Yuma
City Engineering Department

N

Not to scale

1631	1632	1633
1731	1732	1733
1831	1832	1833

Map Number
1732

Revision Date:
July 2014

Supersedes: July 2013

COPYRIGHT © 2014 CITY OF YUMA, ARIZONA
The City of Yuma makes no claims concerning the accuracy of this map nor assumes any liability resulting from the use of the information herein.

WATER DISTRIBUTION SYSTEM

252000
614000

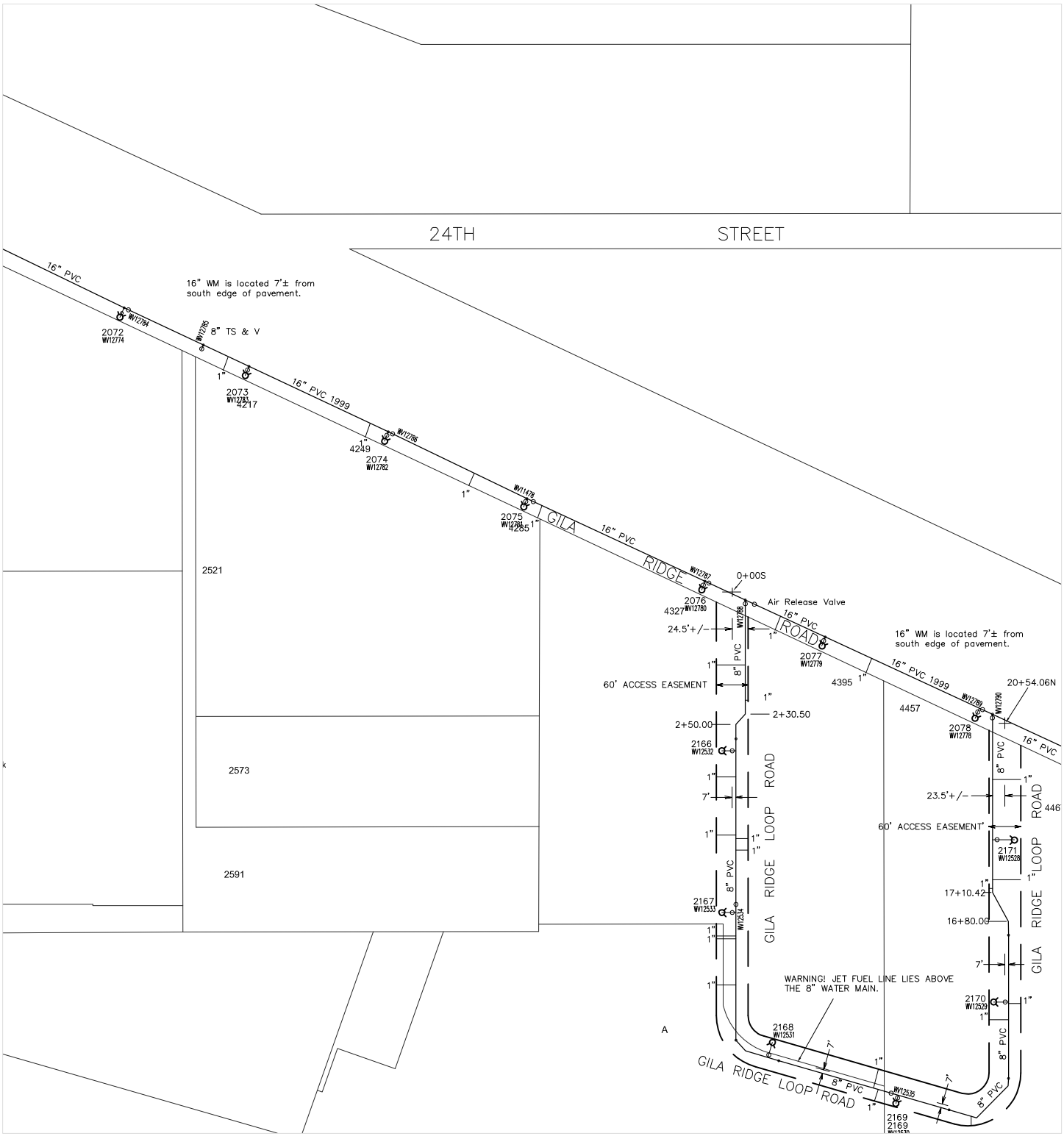

612000
250000

Prepared by:
City of Yuma
City Engineering Department

N
Not to scale

1632	1633	1634
1732	1733	1734
1832	1833	1834

Map Number
1733

Revision Date:
July 2014

Supersedes: July 2013

COPYRIGHT © 2014 CITY OF YUMA, ARIZONA
The City of Yuma makes no claims concerning the accuracy of this map nor assumes any liability resulting from the use of the information herein.

WATER DISTRIBUTION SYSTEM

614000 254000

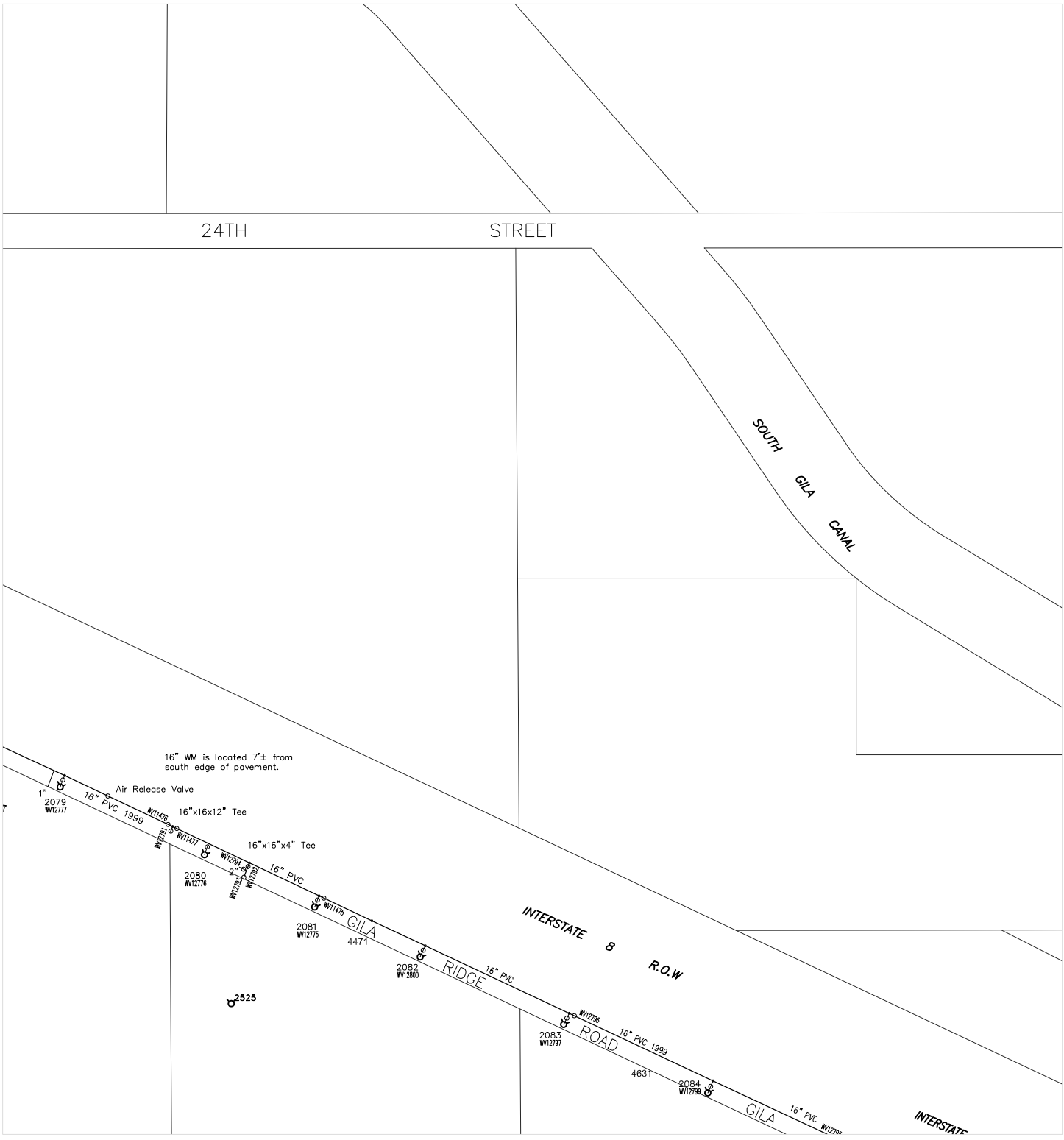

612000 252000

CITY OF YUMA ARIZONA

Prepared by:
City of Yuma
City Engineering Department

N

Not to scale

1633	1634	1635
1733	1734	1735
1833	1834	1835

Map Number
1734

Revision Date:
July 2014

Supersedes: July 2013

COPYRIGHT © 2014 CITY OF YUMA, ARIZONA
The City of Yuma makes no claims concerning the accuracy of this map nor assumes any liability resulting from the use of the information herein.

WATER DISTRIBUTION SYSTEM

256000
614000

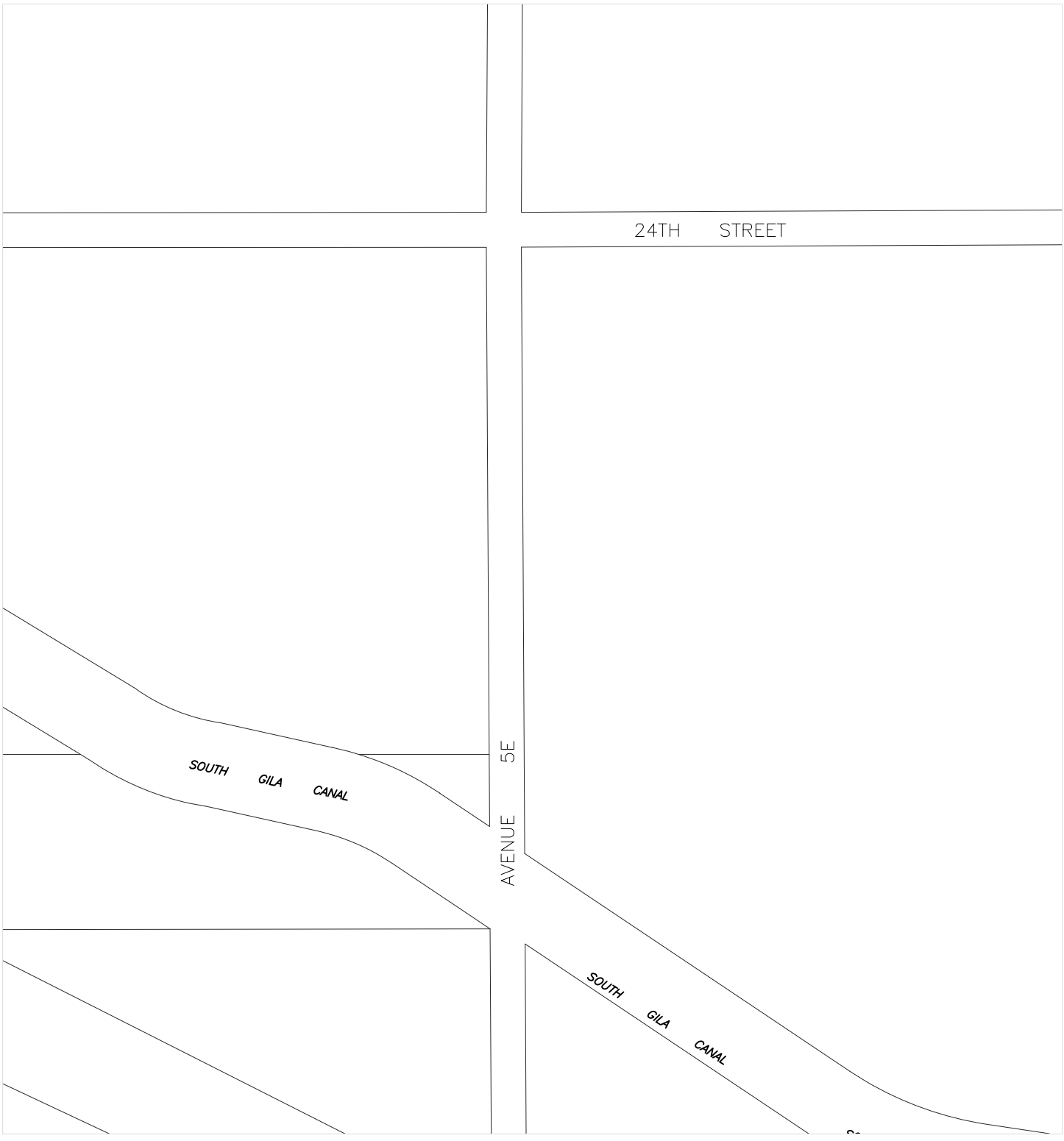

612000
254000

Prepared by:
City of Yuma
City Engineering Department

N
Not to scale

1634	1635	1636
1734	1735	1736
1834	1835	1836

Map Number
1735

Revision Date:
July 2014

Supersedes: July 2013

COPYRIGHT © 2014 CITY OF YUMA, ARIZONA
The City of Yuma makes no claims concerning the accuracy of this map nor assumes any liability resulting from the use of the information herein.

WATER DISTRIBUTION SYSTEM

258000

614000

24TH STREET

612000

256000

Prepared by:
City of Yuma
City Engineering Department

COPYRIGHT © 2014 CITY OF YUMA, ARIZONA
The City of Yuma makes no claims concerning the accuracy of this map nor assumes any liability resulting from the use of the information herein.

N

Not to scale

1635	1636	1637
1735	1736	1737
1835	1836	1837

Map Number
1736

Revision Date:
July 2014

Supersedes: July 2013

WATER DISTRIBUTION SYSTEM

260000
614000

24TH STREET

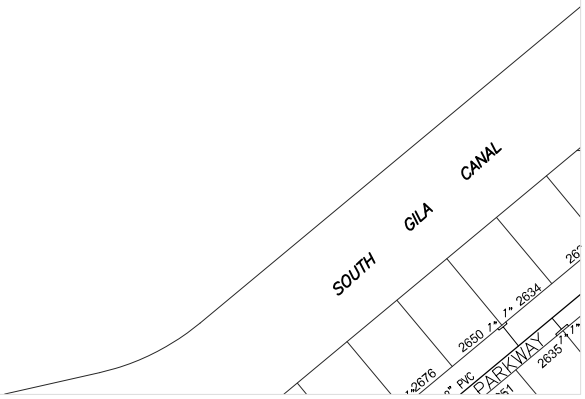

612000
258000

Prepared by:
City of Yuma
City Engineering Department

N
Not to scale

1636	1637	1638
1736	1737	1738
1836	1837	1838

Map Number
1737

Revision Date:
July 2014

Supersedes: July 2013

COPYRIGHT © 2014 CITY OF YUMA, ARIZONA
The City of Yuma makes no claims concerning the accuracy of this map nor assumes any liability resulting from the use of the information herein.

WATER DISTRIBUTION SYSTEM

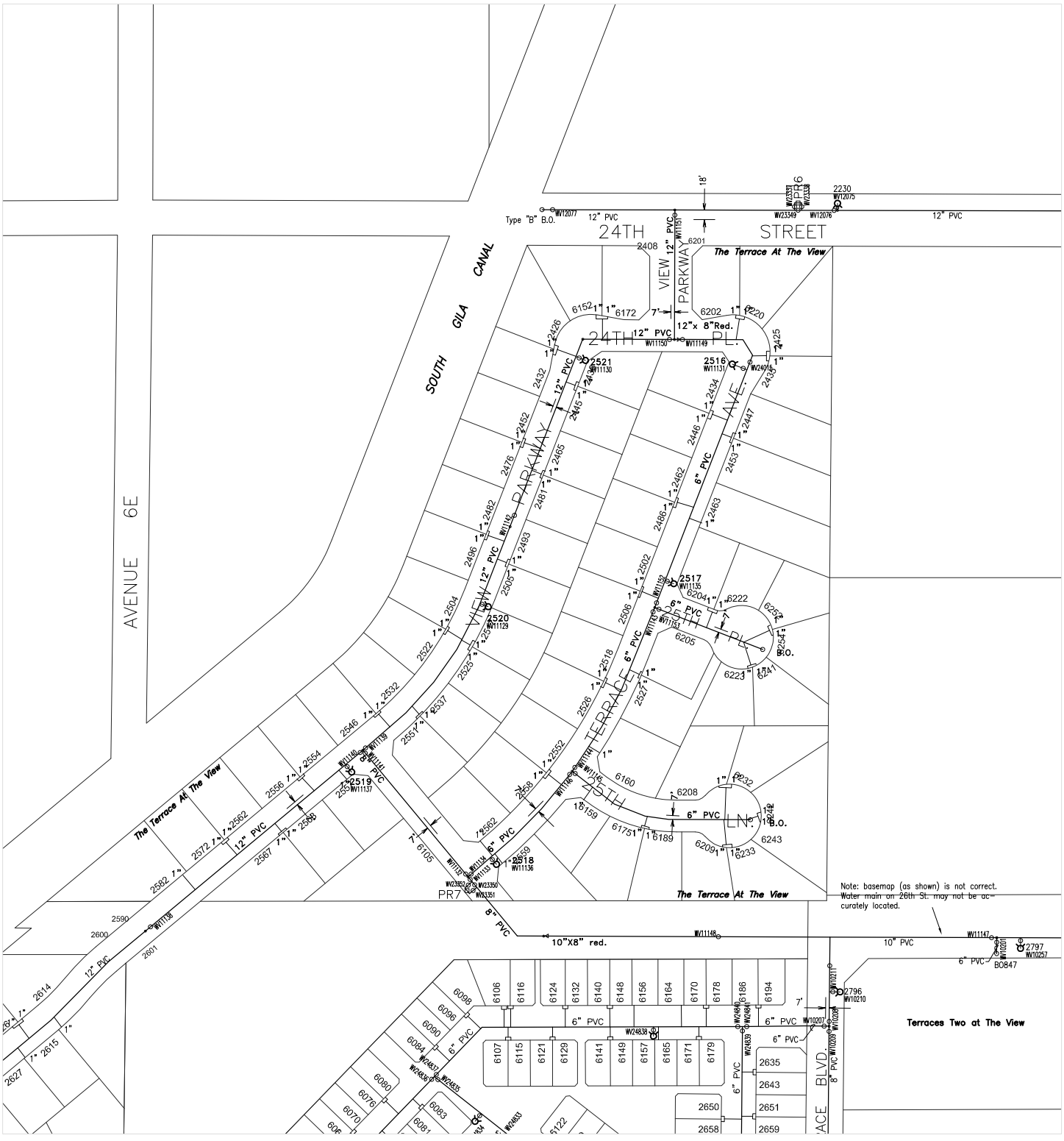

Prepared by:
City of Yuma
City Engineering Department

COPYRIGHT © 2014 CITY OF YUMA, ARIZONA
The City of Yuma makes no claims concerning the accuracy of this map nor assumes any liability resulting from the use of the information herein.

Not to scale

1637	1638	1639
1737	1738	1739
1837	1838	1839

Map Number
1738

Revision Date:
July 2014

Supersedes: July 2013

WATER DISTRIBUTION SYSTEM

614000 264000

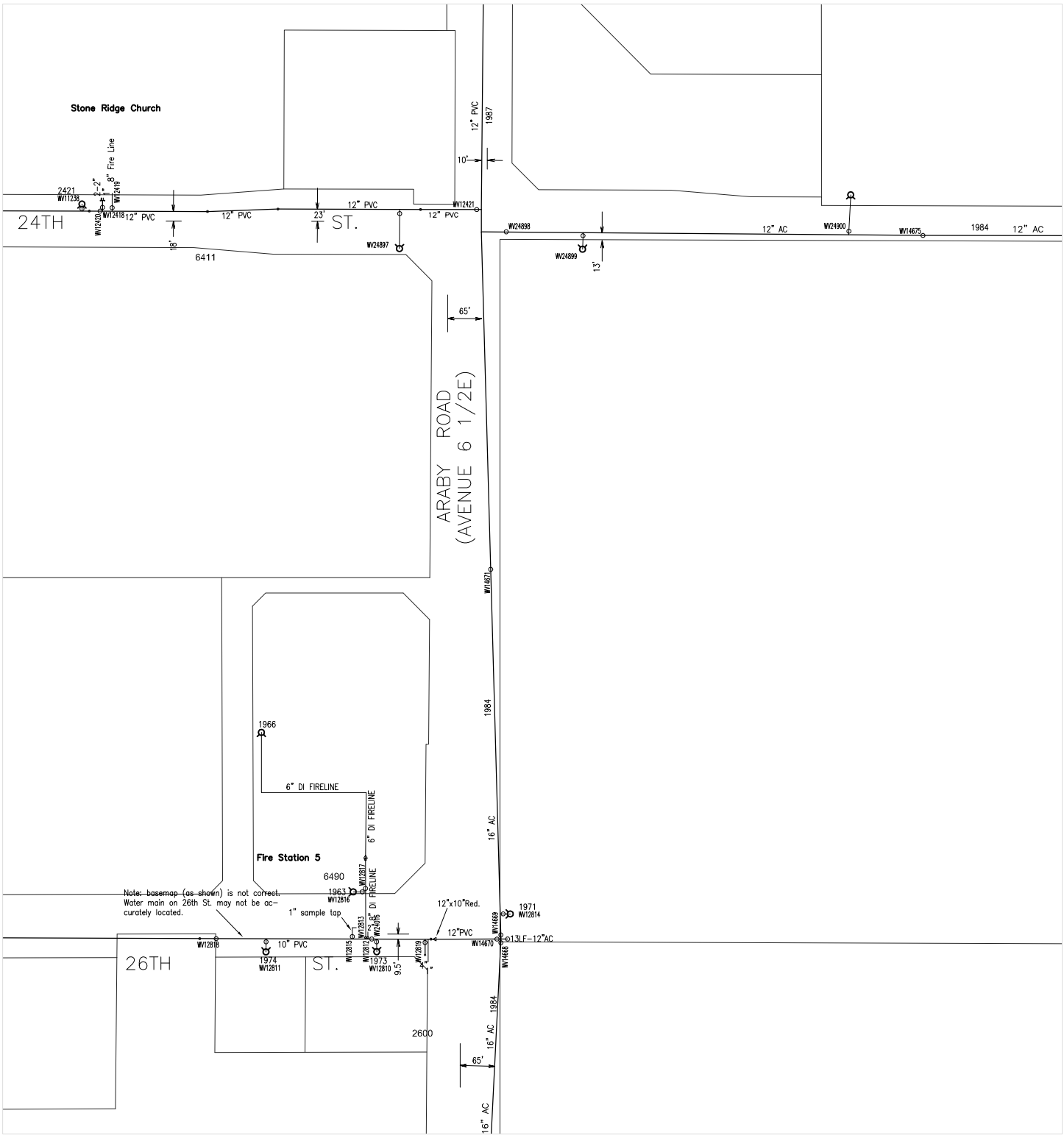

612000 262000

Prepared by:
City of Yuma
City Engineering Department

N

Not to scale

1638	1639	1640
1738	1739	1740
1838	1839	1840

Map Number
1739

Revision Date:
July 2014

Supersedes: July 2013

COPYRIGHT © 2014 CITY OF YUMA, ARIZONA
The City of Yuma makes no claims concerning the accuracy of this map nor assumes any liability resulting from the use of the information herein.

WATER DISTRIBUTION SYSTEM



612000

264000

Prepared by:
City of Yuma
City Engineering Department

COPYRIGHT © 2014 CITY OF YUMA, ARIZONA
The City of Yuma makes no claims concerning the accuracy of this map nor assumes any liability resulting from the use of the information herein.

N
Not to scale

1639	1640	1641
1739	1740	1741
1839	1840	1841

Map Number
1740

Revision Date:
July 2014

Supersedes: July 2013

WATER DISTRIBUTION SYSTEM

Prepared by:
City of Yuma
City Engineering Department

COPYRIGHT © 2014 CITY OF YUMA, ARIZONA
The City of Yuma makes no claims concerning the accuracy of this map nor assumes any liability resulting from the use of the information herein.

N
Not to scale

1640	1641	1642
1740	1741	1742
1840	1841	1842

Map Number
1741
Revision Date:
July 2014
Supersedes: July 2013

WATER DISTRIBUTION SYSTEM

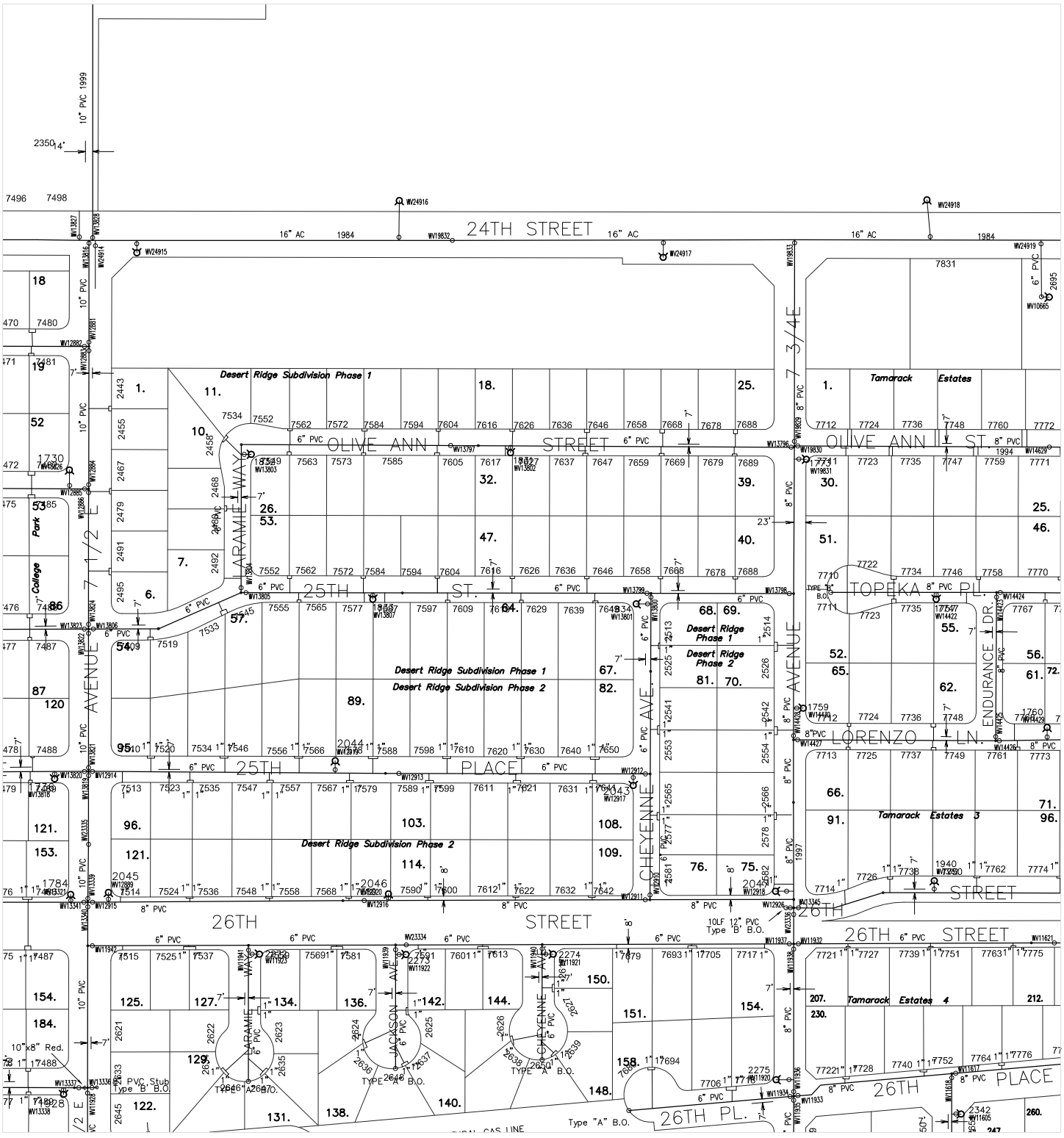

612000

268000

614000

270000

Prepared by:
City of Yuma
City Engineering Department

COPYRIGHT © 2014 CITY OF YUMA, ARIZONA
The City of Yuma makes no claims concerning the accuracy of this map nor assumes any liability resulting from the use of the information herein.

N
Not to scale

1641	1642	1643
1741	1742	1743
1841	1842	1843

Map Number
1742

Revision Date:
July 2014

Supersedes: July 2013

WATER DISTRIBUTION SYSTEM

272000

614000

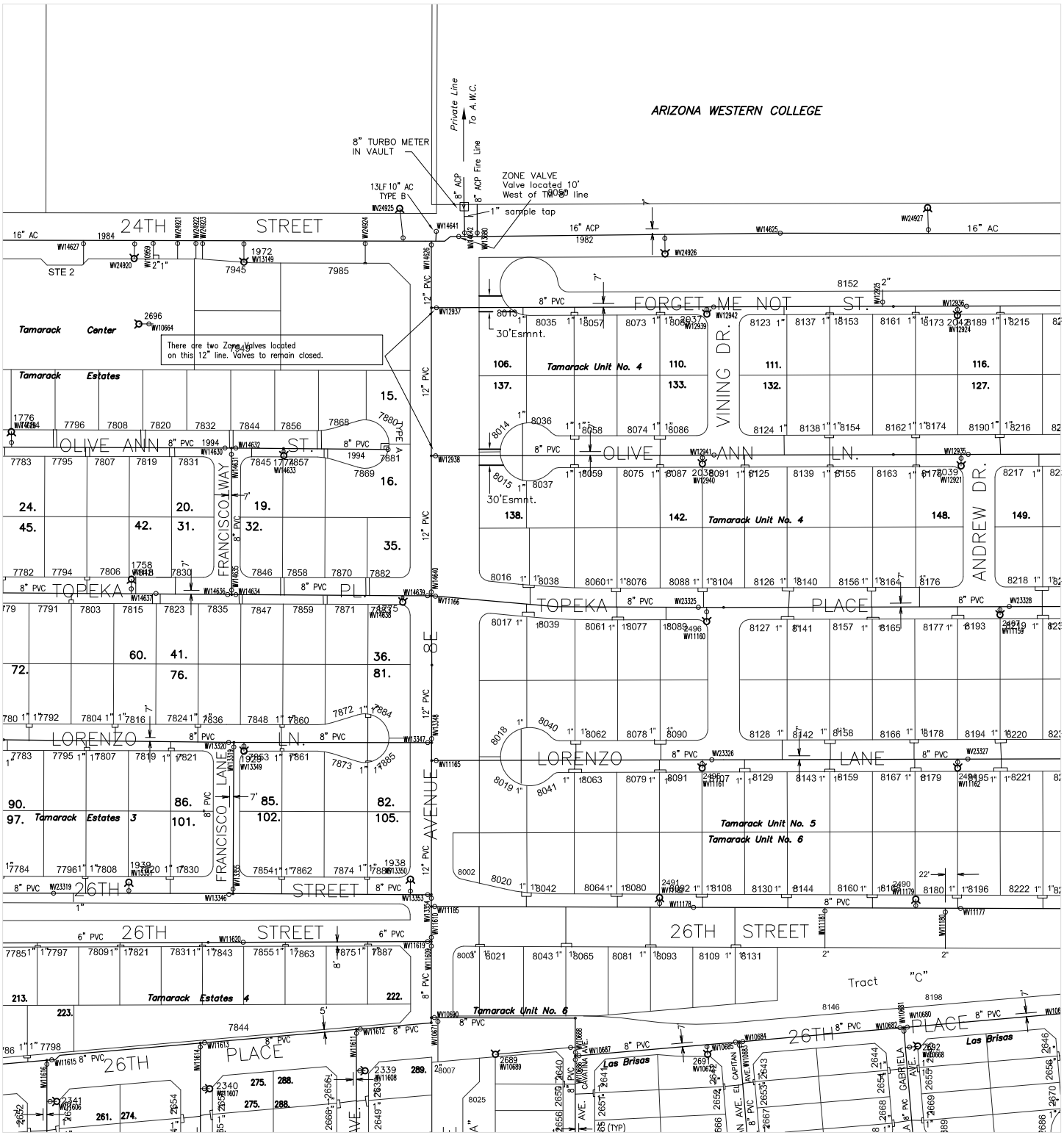

612000

270000

Prepared by:
City of Yuma
City Engineering Department

COPYRIGHT © 2014 CITY OF YUMA, ARIZONA
The City of Yuma makes no claims concerning the accuracy of this map nor assumes any liability resulting from the use of the information herein.

N

Not to scale

1642	1643	1644
1742	1743	1744
1842	1843	1844

Map Number
1743

Revision Date:
July 2014

Supersedes: July 2013

WATER DISTRIBUTION SYSTEM

274000

614000

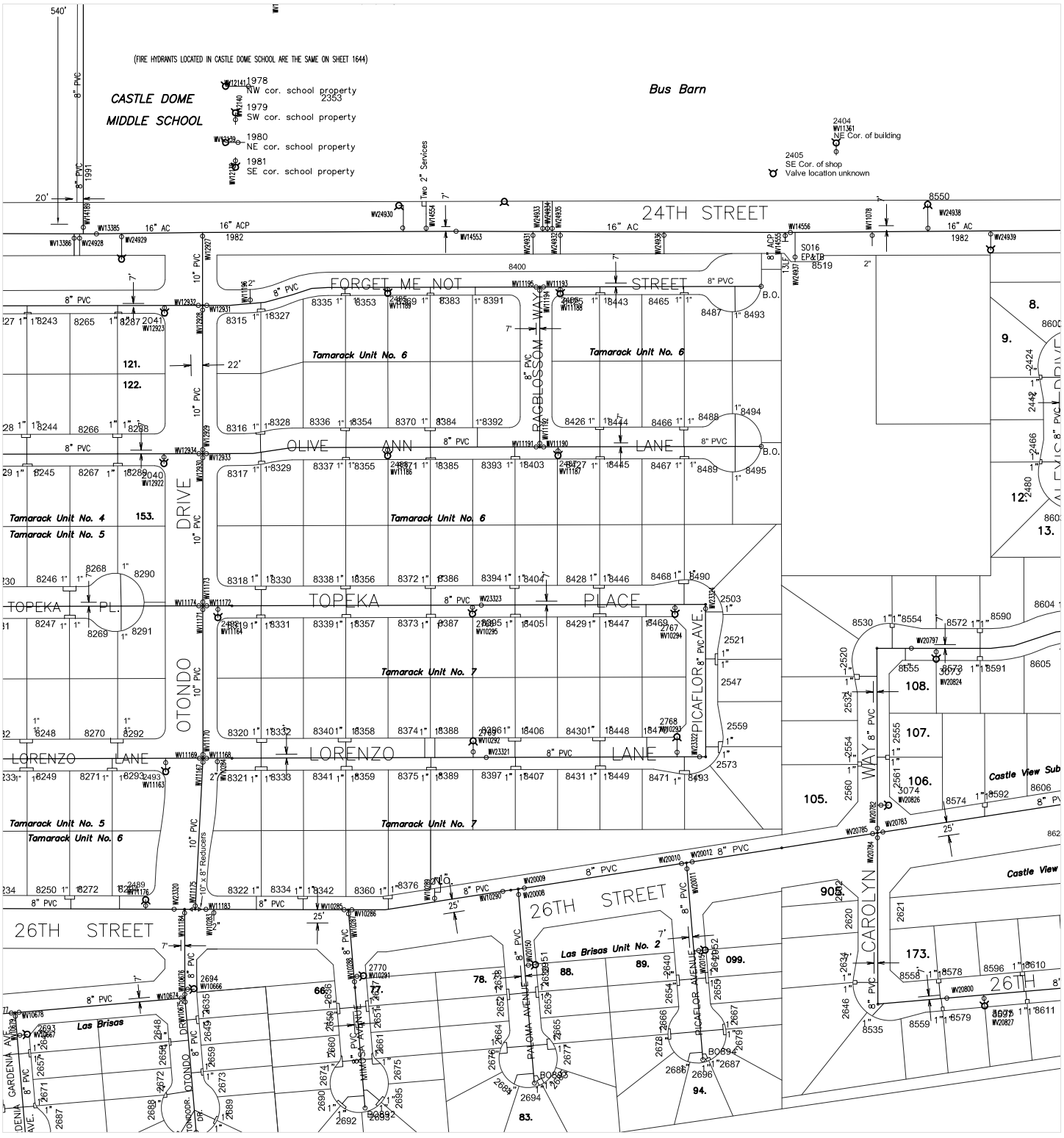

612000

272000

CITY OF YUMA ARIZONA

Prepared by:
City of Yuma
City Engineering Department

COPYRIGHT © 2014 CITY OF YUMA, ARIZONA
The City of Yuma makes no claims concerning the accuracy of this map nor assumes any liability resulting from the use of the information herein.

N

Not to scale

1643	1644	1645
1743	1744	1745
1843	1844	1845

Map Number
1744

Revision Date:
July 2014

Supersedes: July 2013

WATER DISTRIBUTION SYSTEM

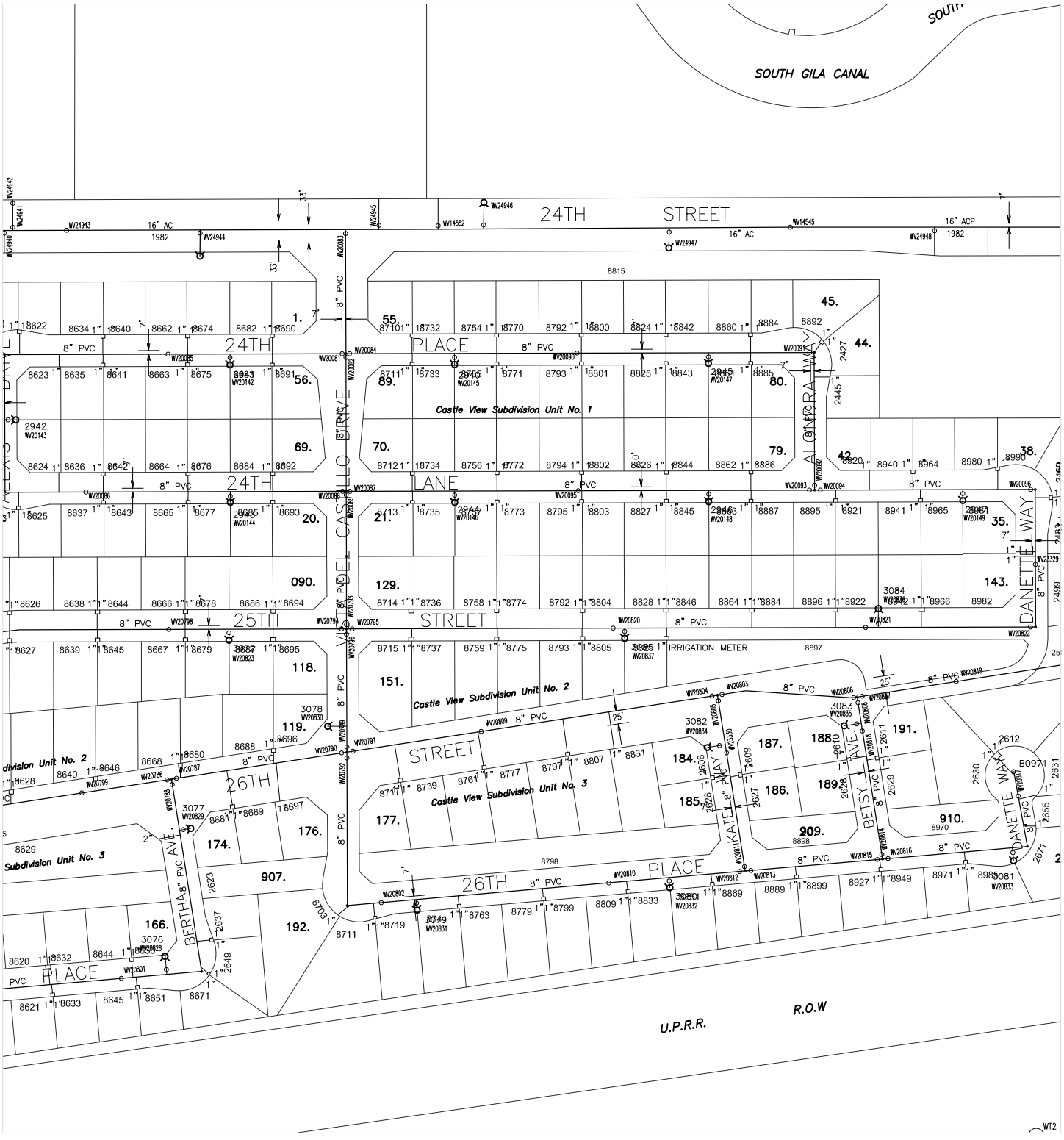

Prepared by:
City of Yuma
City Engineering Department

N

Not to scale

1644	1645	1646
1744	1745	1746
1844	1845	1846

Map Number
1745

Revision Date:
July 2014

Supersedes: July 2013

COPYRIGHT © 2014 CITY OF YUMA, ARIZONA
The City of Yuma makes no claims concerning the accuracy of this map nor assumes any liability resulting from the use of the information herein.

WATER DISTRIBUTION SYSTEM

278000
614000

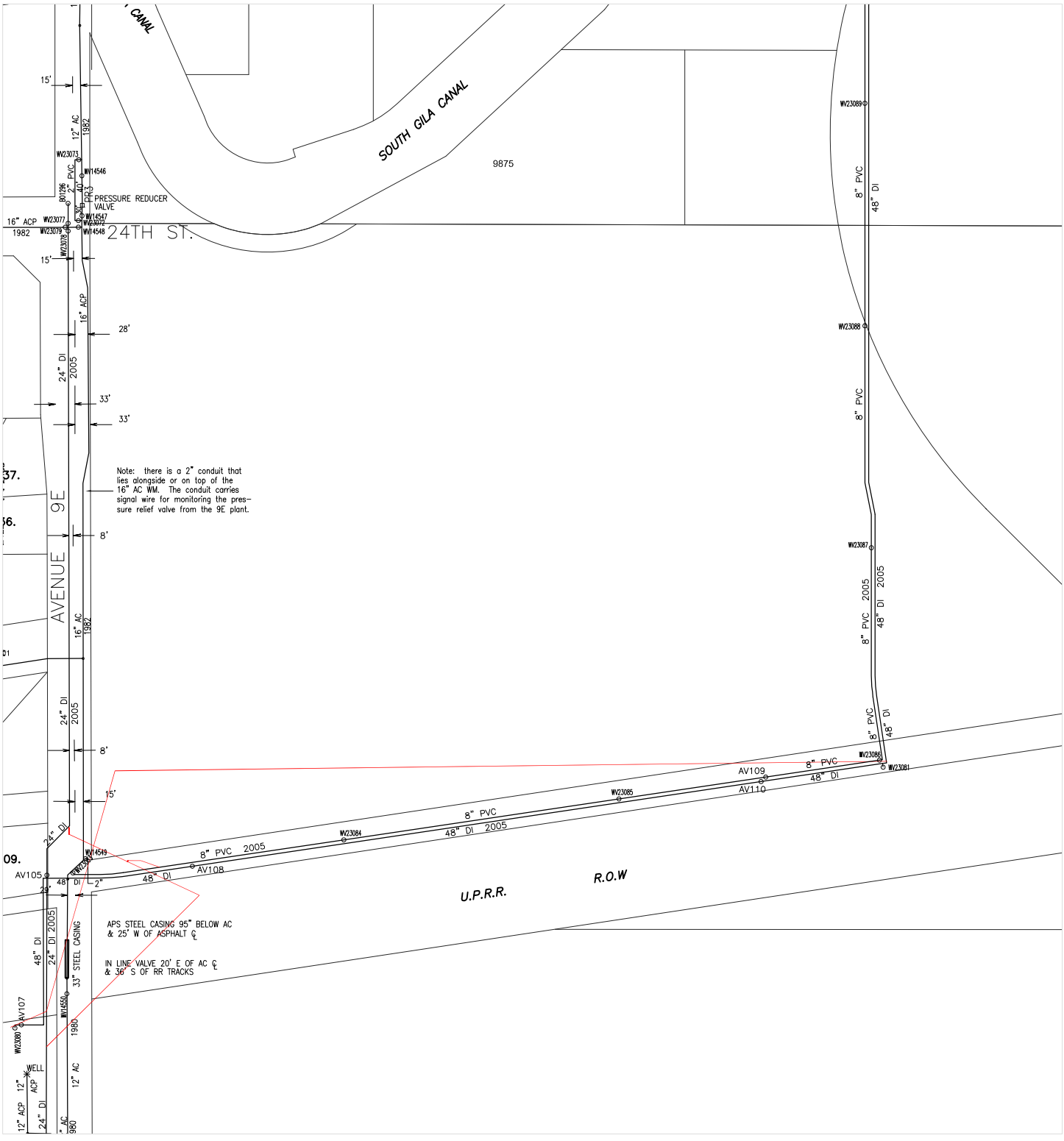

612000
276000

Prepared by:
City of Yuma
City Engineering Department

N
Not to scale

1645	1646	1647
1745	1746	1747
1845	1846	1847

Map Number
1746
Revision Date:
July 2014
Supersedes: July 2013

COPYRIGHT © 2014 CITY OF YUMA, ARIZONA
The City of Yuma makes no claims concerning the accuracy of this map nor assumes any liability resulting from the use of the information herein.

WATER DISTRIBUTION SYSTEM

280000

614000

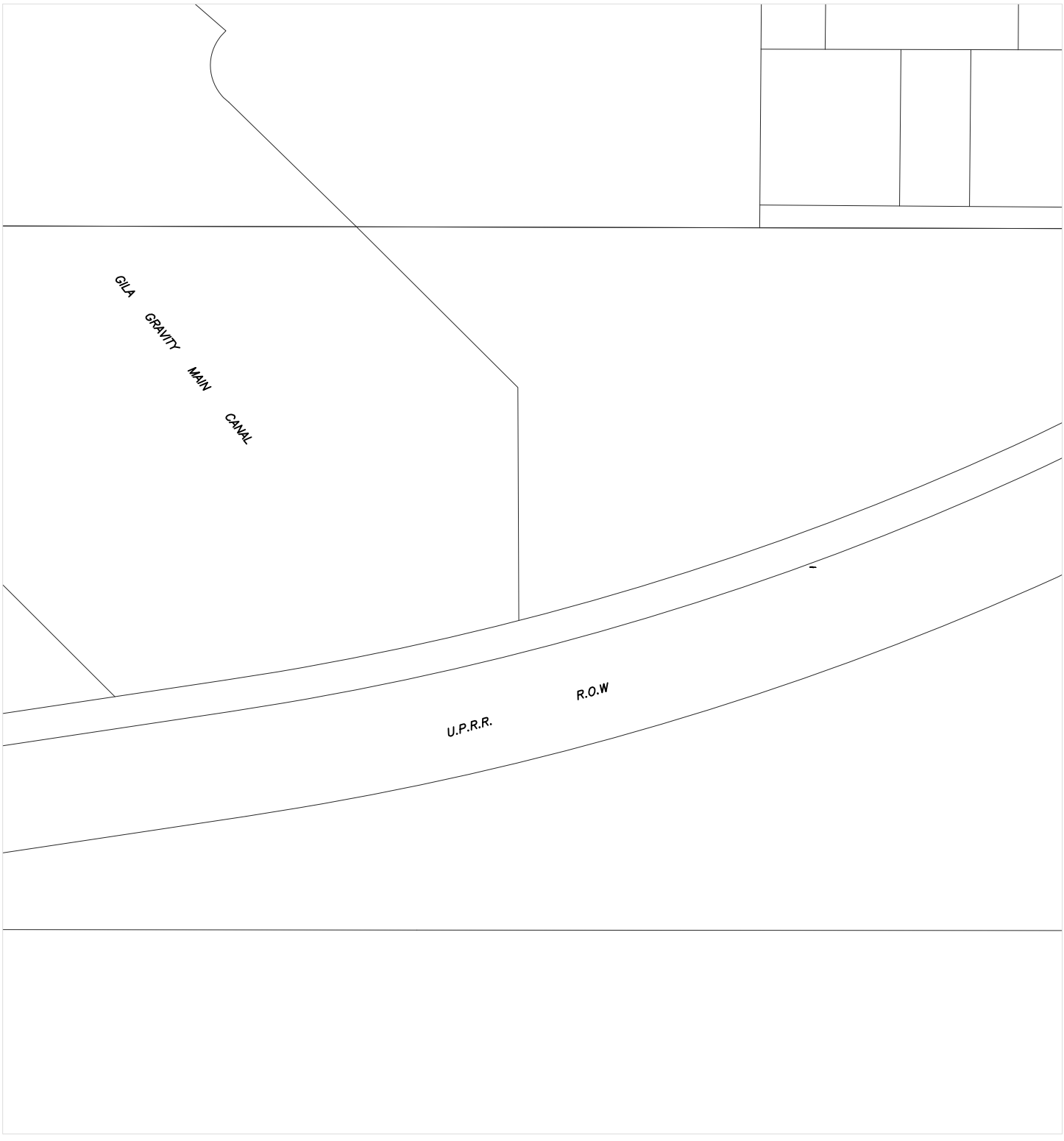

612000

278000

Prepared by:
City of Yuma
City Engineering Department

N

Not to scale

1646	1647	1648
1746	1747	1748
1846	1847	1848

Map Number
1747

Revision Date:
July 2014

Supersedes: July 2013

COPYRIGHT © 2014 CITY OF YUMA, ARIZONA
The City of Yuma makes no claims concerning the accuracy of this map nor assumes any liability resulting from the use of the information herein.

WATER DISTRIBUTION SYSTEM

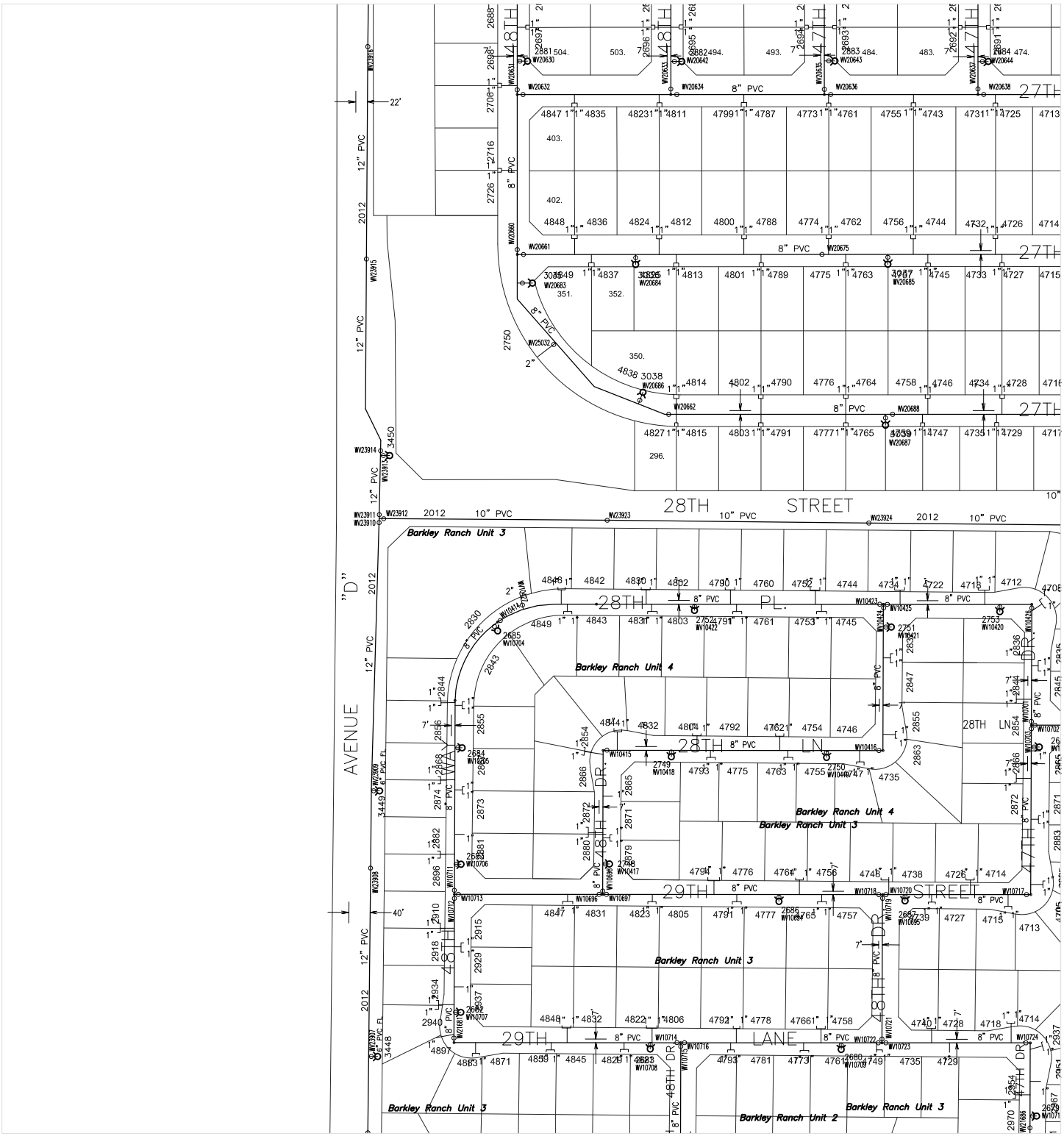

Prepared by:
City of Yuma
City Engineering Department

COPYRIGHT © 2014 CITY OF YUMA, ARIZONA
The City of Yuma makes no claims concerning the accuracy of this map nor assumes any liability resulting from the use of the information herein.

N
Not to scale

1713	1714	1715
1813	1814	1815
1913	1914	1915

Map Number
1814
Revision Date:
July 2014
Supersedes: July 2013

WATER DISTRIBUTION SYSTEM

612000 216000

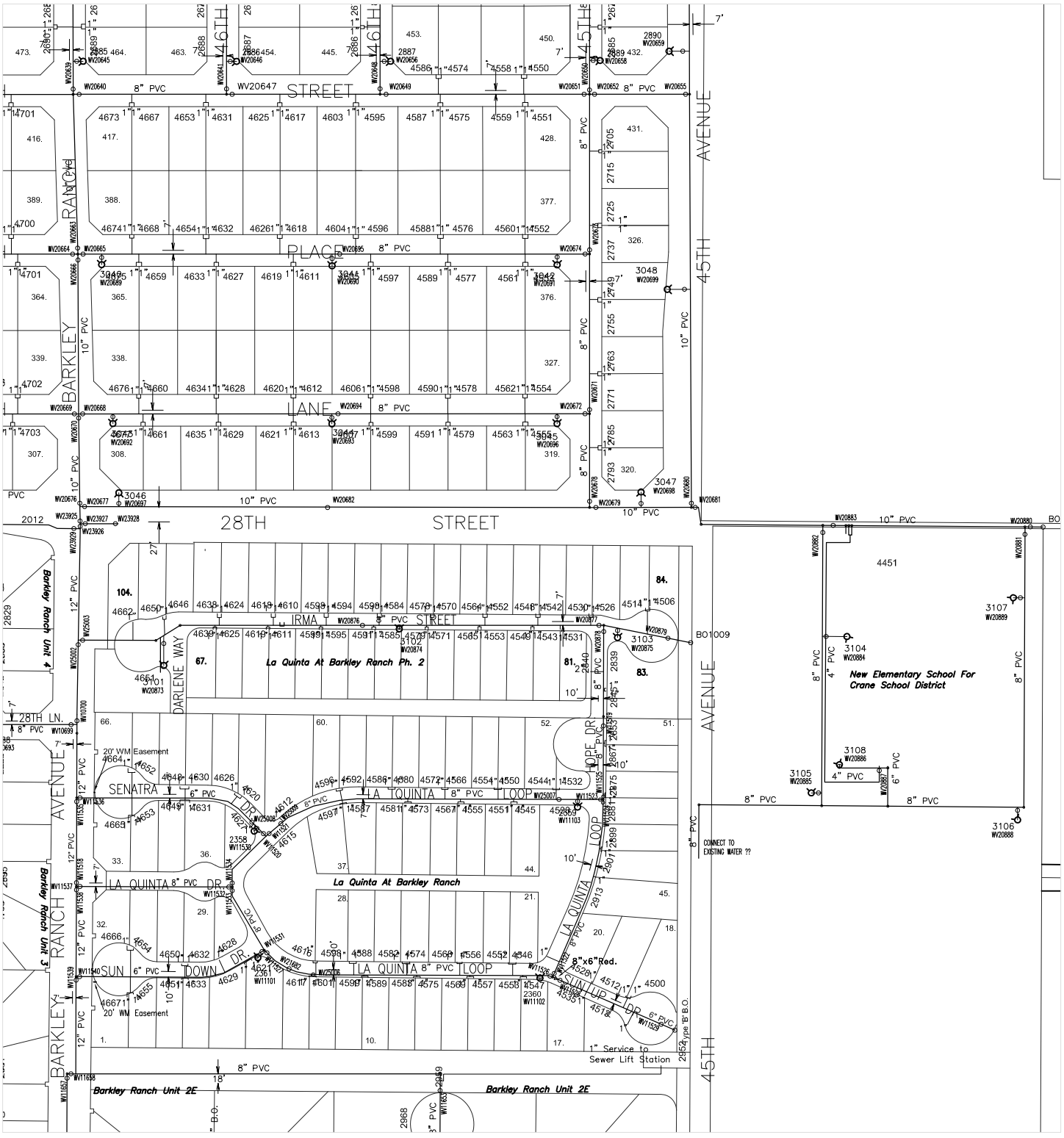

610000 214000

CITY OF YUMA ARIZONA

Prepared by:
City of Yuma
City Engineering Department

N
Not to scale

1714	1715	1716
1814	1815	1816
1914	1915	1916

Map Number
1815

Revision Date:
July 2014

Supersedes: July 2013

COPYRIGHT © 2014 CITY OF YUMA, ARIZONA
The City of Yuma makes no claims concerning the accuracy of this map nor assumes any liability resulting from the use of the information herein.

WATER DISTRIBUTION SYSTEM

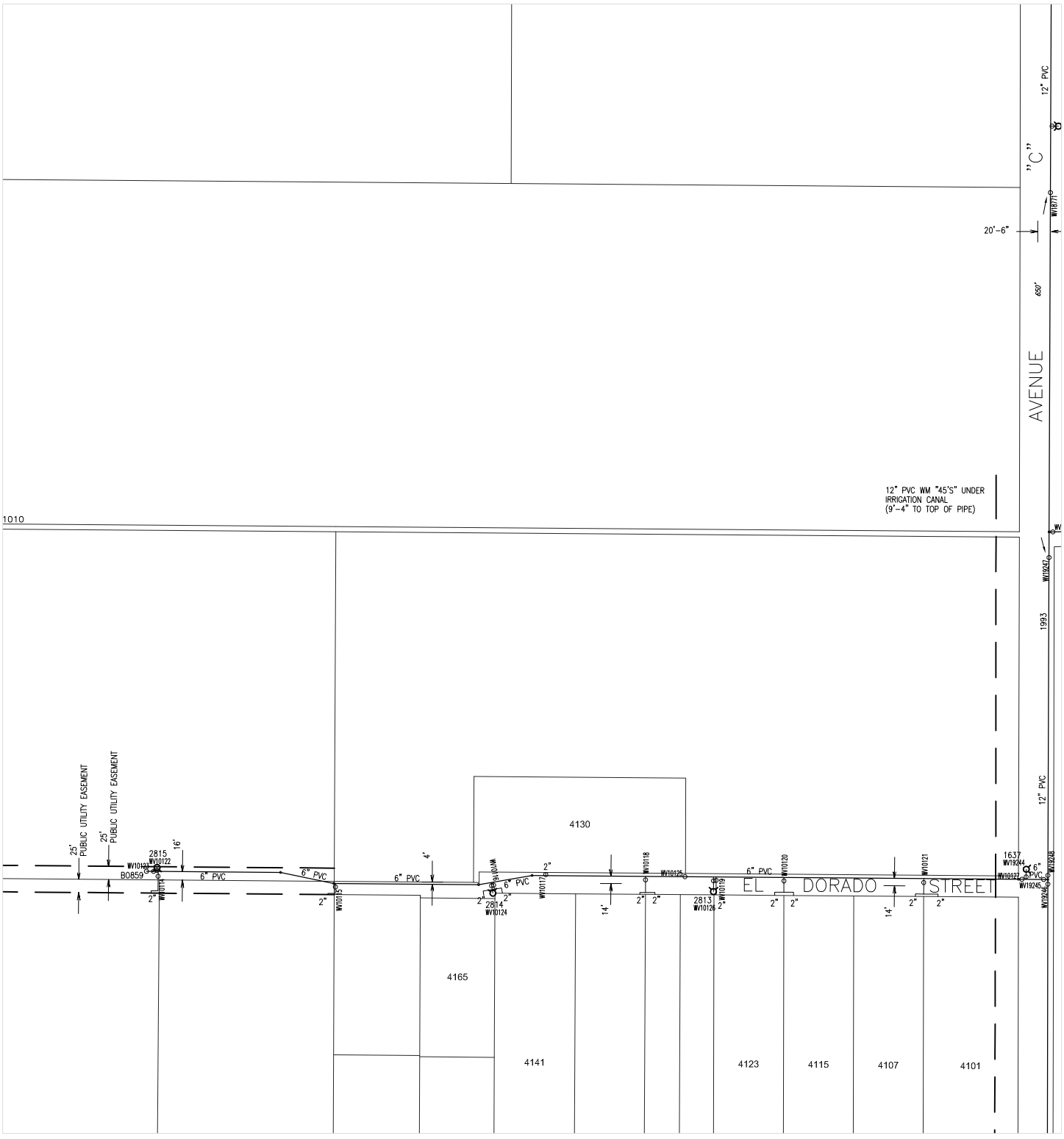

Prepared by:
City of Yuma
City Engineering Department

N

Not to scale

1715	1716	1717
1815	1816	1817
1915	1916	1917

Map Number

1816

Revision Date:

July 2014

Supersedes: July 2013

COPYRIGHT © 2014 CITY OF YUMA, ARIZONA

The City of Yuma makes no claims concerning the accuracy of this map nor assumes any liability resulting from the use of the information herein.

WATER DISTRIBUTION SYSTEM

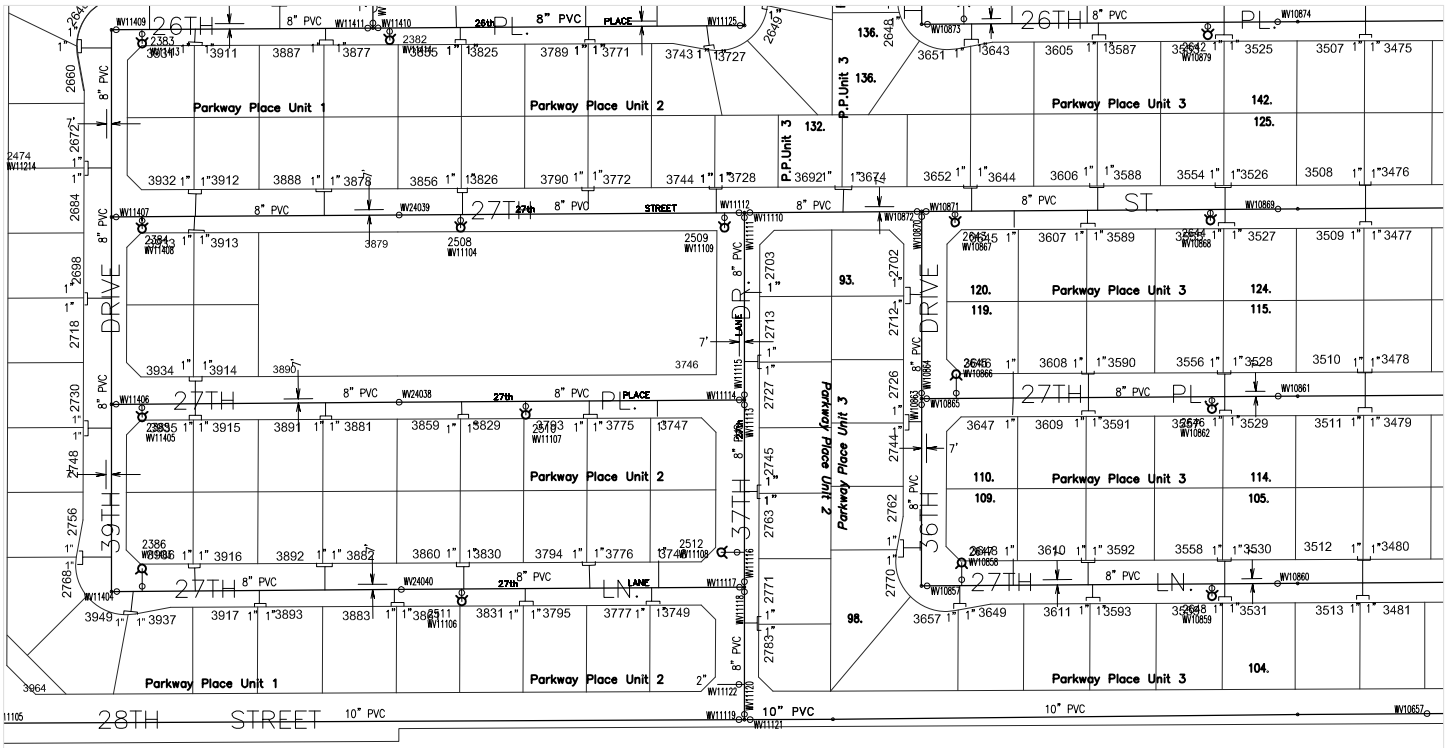

Prepared by:
City of Yuma
City Engineering Department

COPYRIGHT © 2014 CITY OF YUMA, ARIZONA
The City of Yuma makes no claims concerning the accuracy of this map nor assumes any liability resulting from the use of the information herein.

N
Not to scale

1716	1717	1718
1816	1817	1818
1916	1917	1918

Map Number
1817
Revision Date:
July 2014
Supersedes: July 2013

WATER DISTRIBUTION SYSTEM

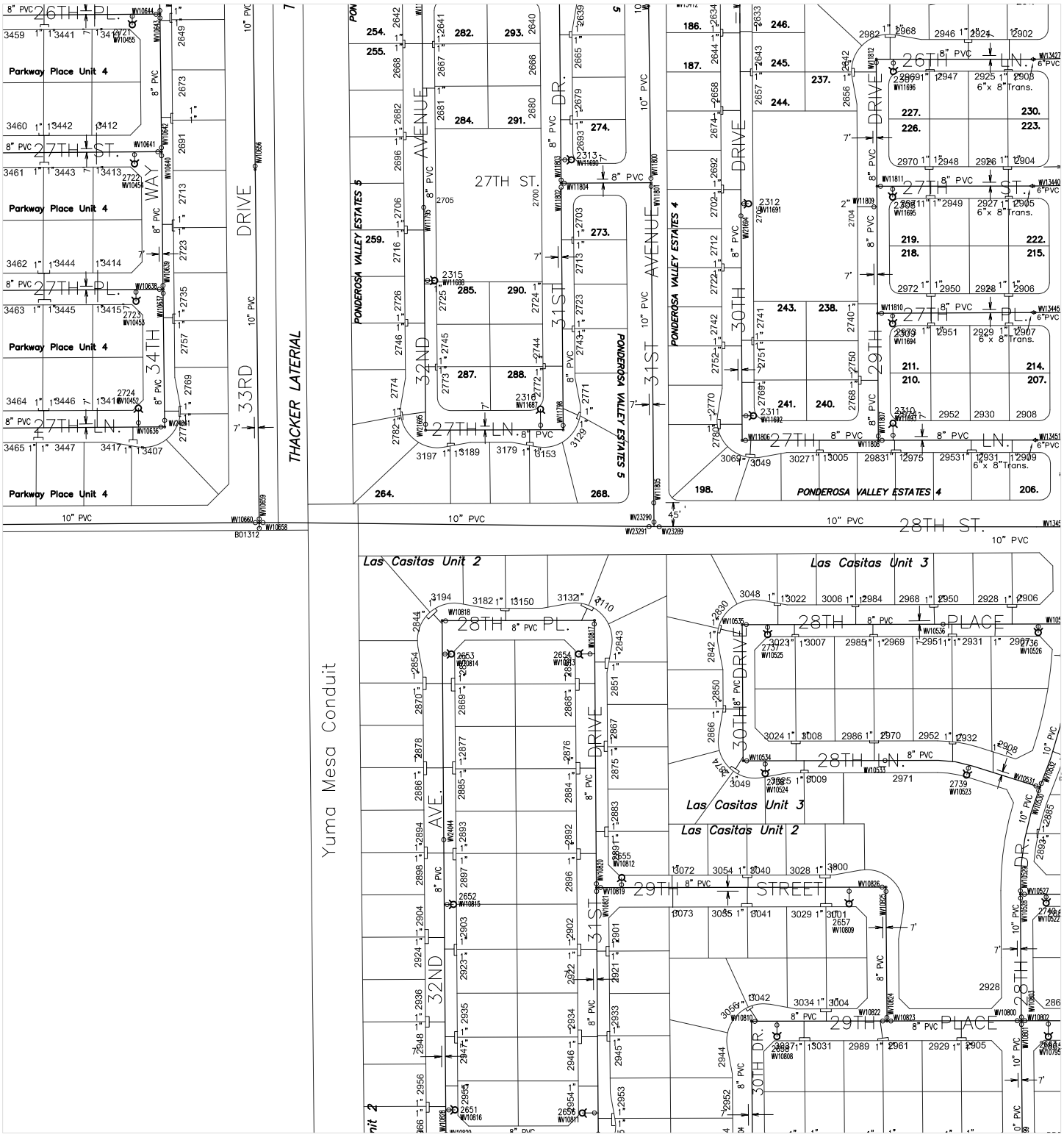

610000

220000

CITY OF YUMA ARIZONA

Prepared by:
City of Yuma
City Engineering Department

COPYRIGHT © 2014 CITY OF YUMA, ARIZONA
The City of Yuma makes no claims concerning the accuracy of this map nor assumes any liability resulting from the use of the information herein.

N

Not to scale

1717	1718	1719
1817	1818	1819
1917	1918	1919

Map Number
1818

Revision Date:
July 2014

Supersedes: July 2013

WATER DISTRIBUTION SYSTEM

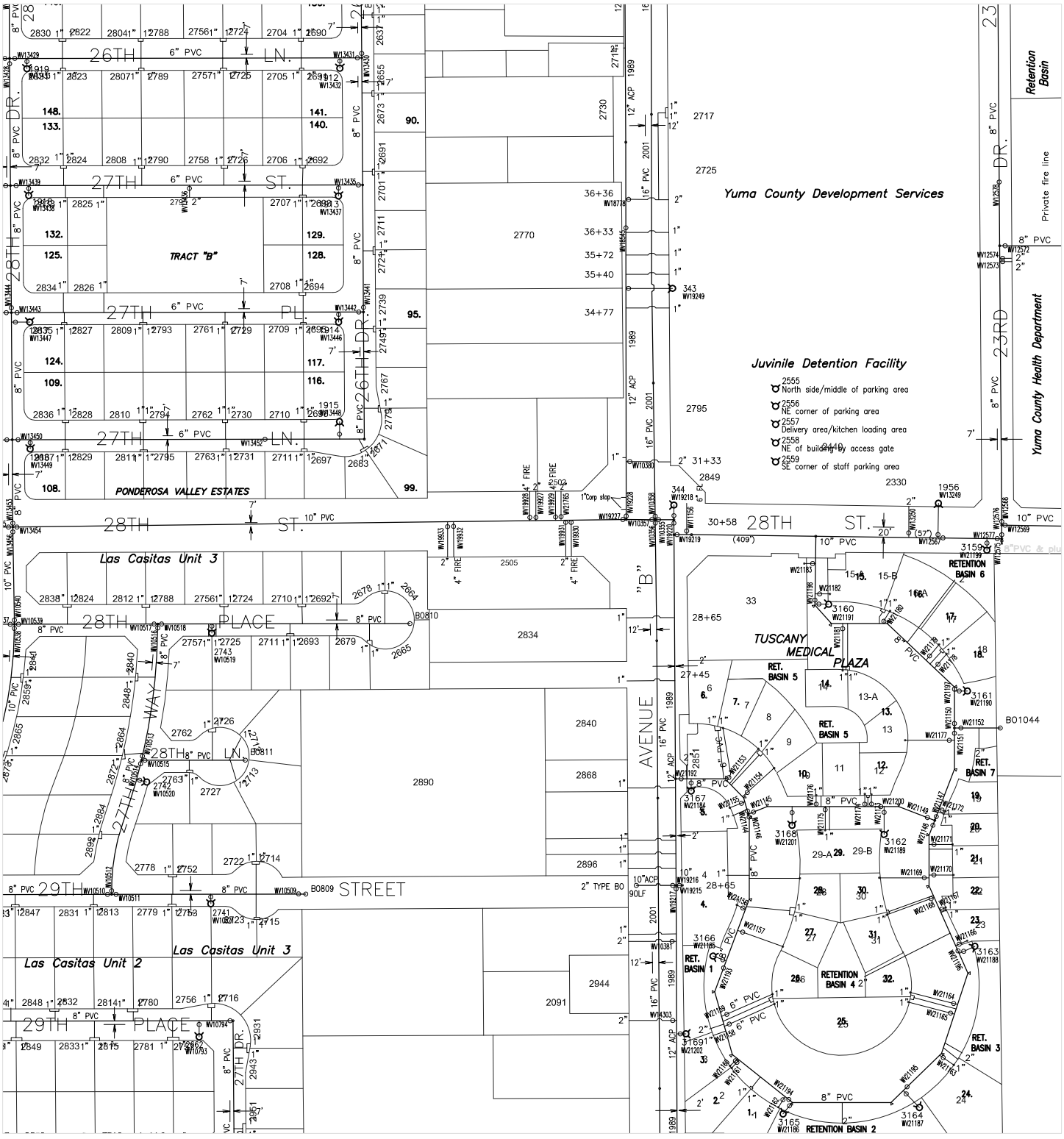

Prepared by:
City of Yuma
City Engineering Department

Not to scale

1718	1719	1720
1818	1819	1820
1918	1919	1920

Map Number
1819

Revision Date:
July 2014

Supersedes: July 2013

COPYRIGHT © 2014 CITY OF YUMA, ARIZONA
The City of Yuma makes no claims concerning the accuracy of this map nor assumes any liability resulting from the use of the information herein.

WATER DISTRIBUTION SYSTEM

612000 226000

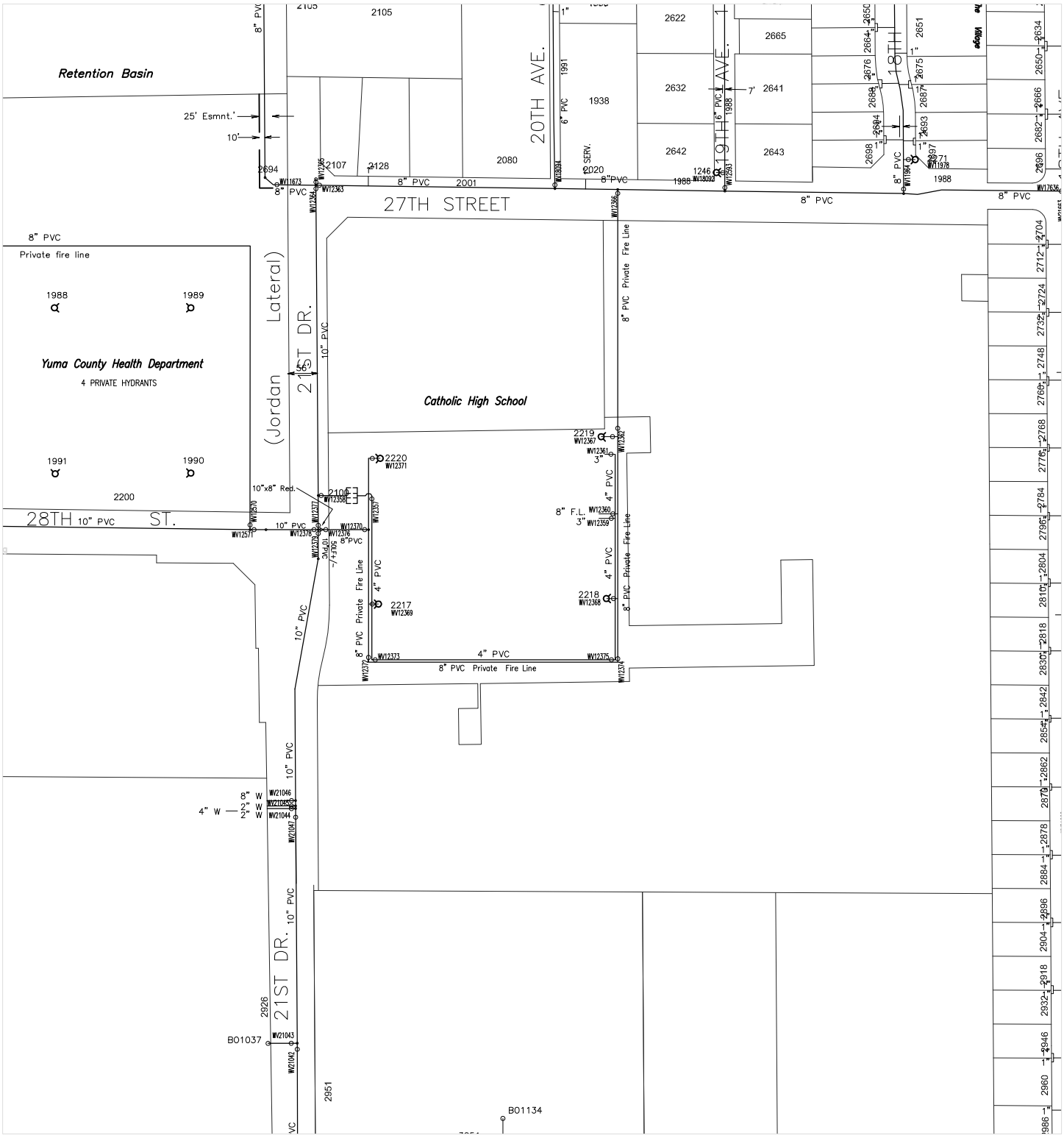

610000 224000

CITY OF YUMA ARIZONA

Prepared by:
City of Yuma
City Engineering Department

N

Not to scale

1719	1720	1721
1819	1820	1821
1919	1920	1921

Map Number
1820

Revision Date:
July 2014

Supersedes: July 2013

COPYRIGHT © 2014 CITY OF YUMA, ARIZONA
The City of Yuma makes no claims concerning the accuracy of this map nor assumes any liability resulting from the use of the information herein.

WATER DISTRIBUTION SYSTEM

612000 228000

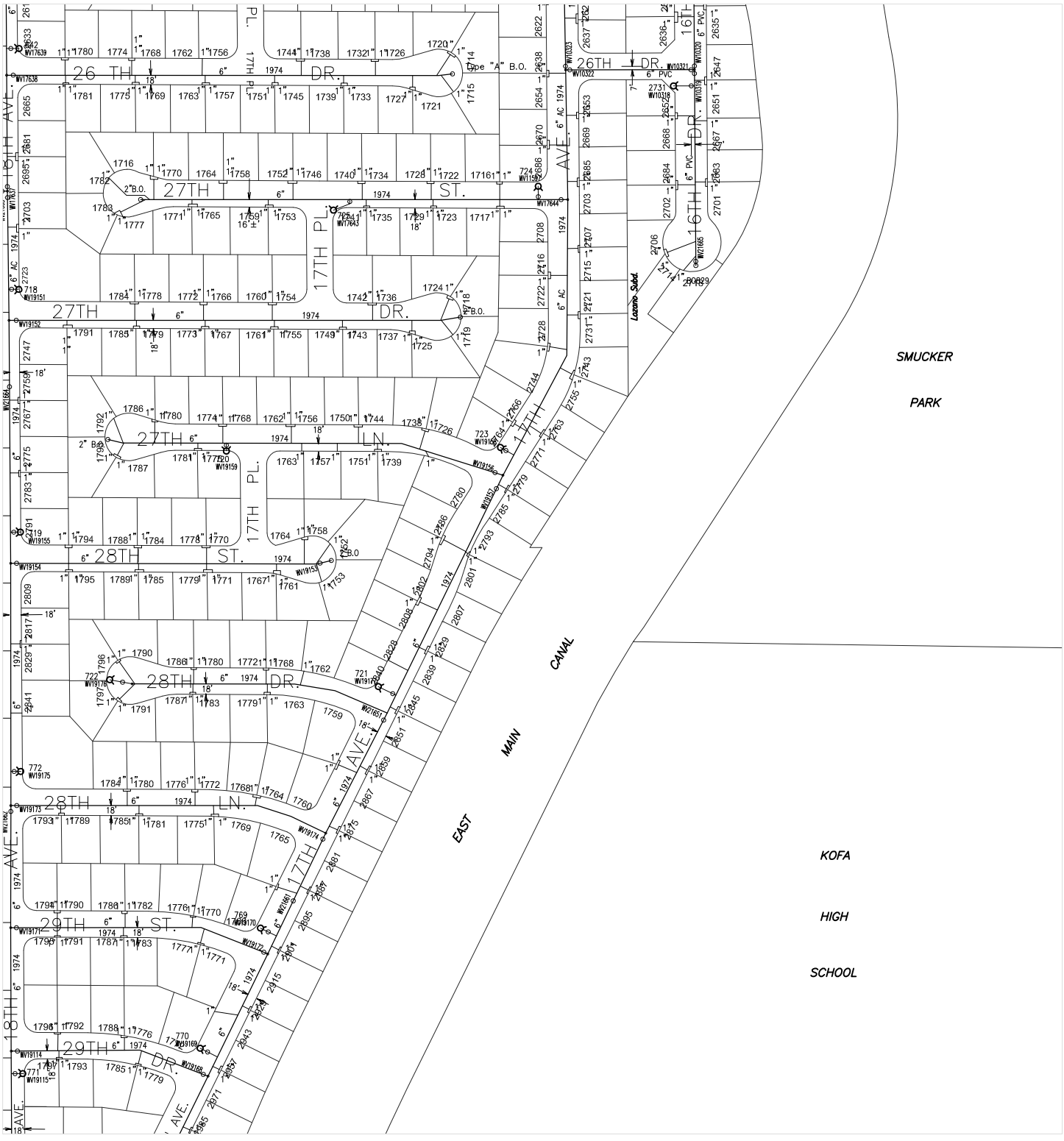

610000 226000

CITY OF YUMA ARIZONA

Prepared by:
City of Yuma
City Engineering Department

COPYRIGHT © 2014 CITY OF YUMA, ARIZONA
The City of Yuma makes no claims concerning the accuracy of this map nor assumes any liability resulting from the use of the information herein.

N

Not to scale

1720	1721	1722
1820	1821	1822
1920	1921	1922

Map Number
1821

Revision Date:
July 2014

Supersedes: July 2013

WATER DISTRIBUTION SYSTEM

612000 230000

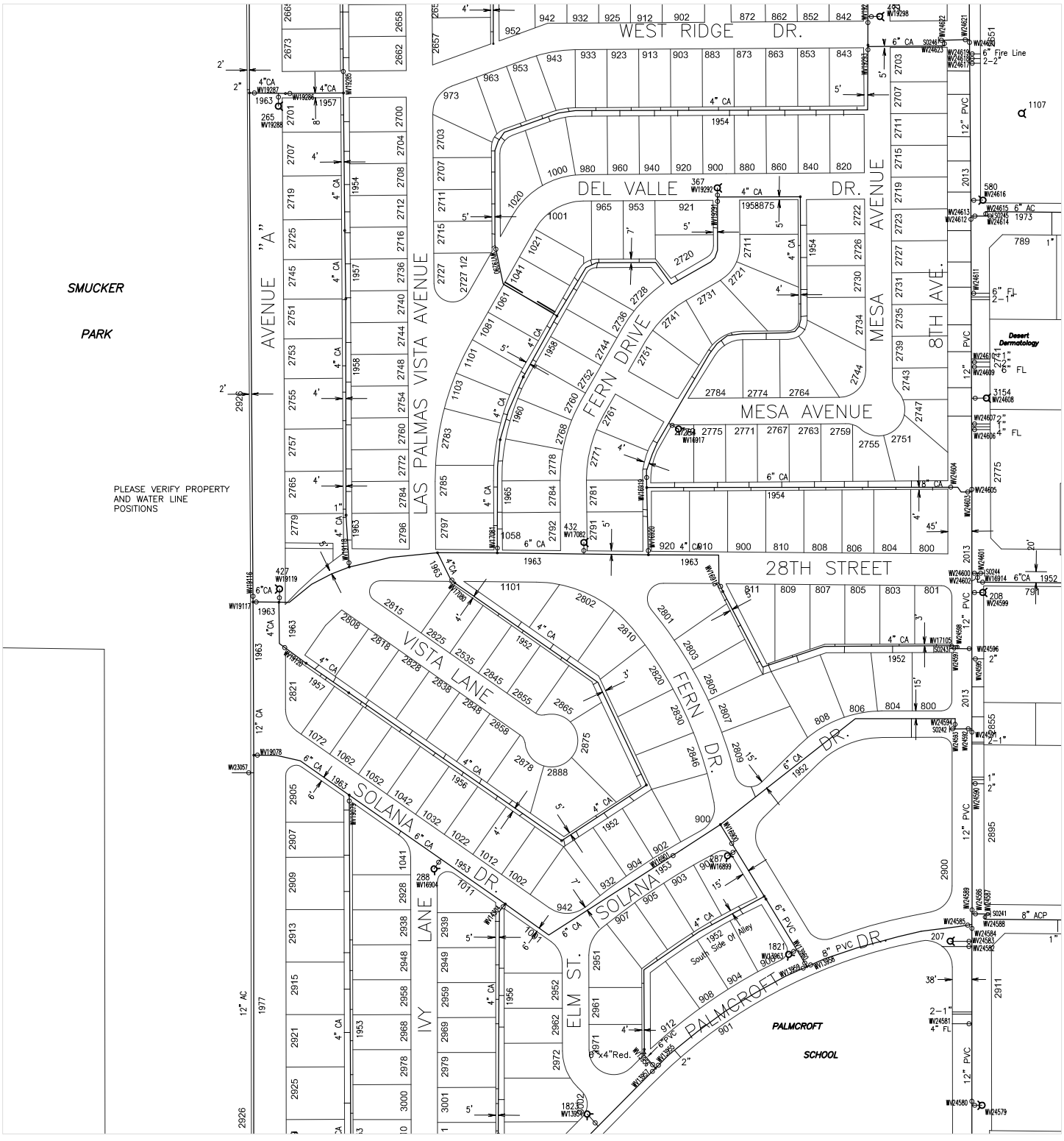

610000 228000

CITY OF YUMA ARIZONA

Prepared by:
City of Yuma
City Engineering Department

COPYRIGHT © 2014 CITY OF YUMA, ARIZONA
The City of Yuma makes no claims concerning the accuracy of this map nor assumes any liability resulting from the use of the information herein.

N

Not to scale

1721	1722	1723
1821	1822	1823
1921	1922	1923

Map Number
1822

Revision Date:
July 2014

Supersedes: July 2013

WATER DISTRIBUTION SYSTEM

612000 232000

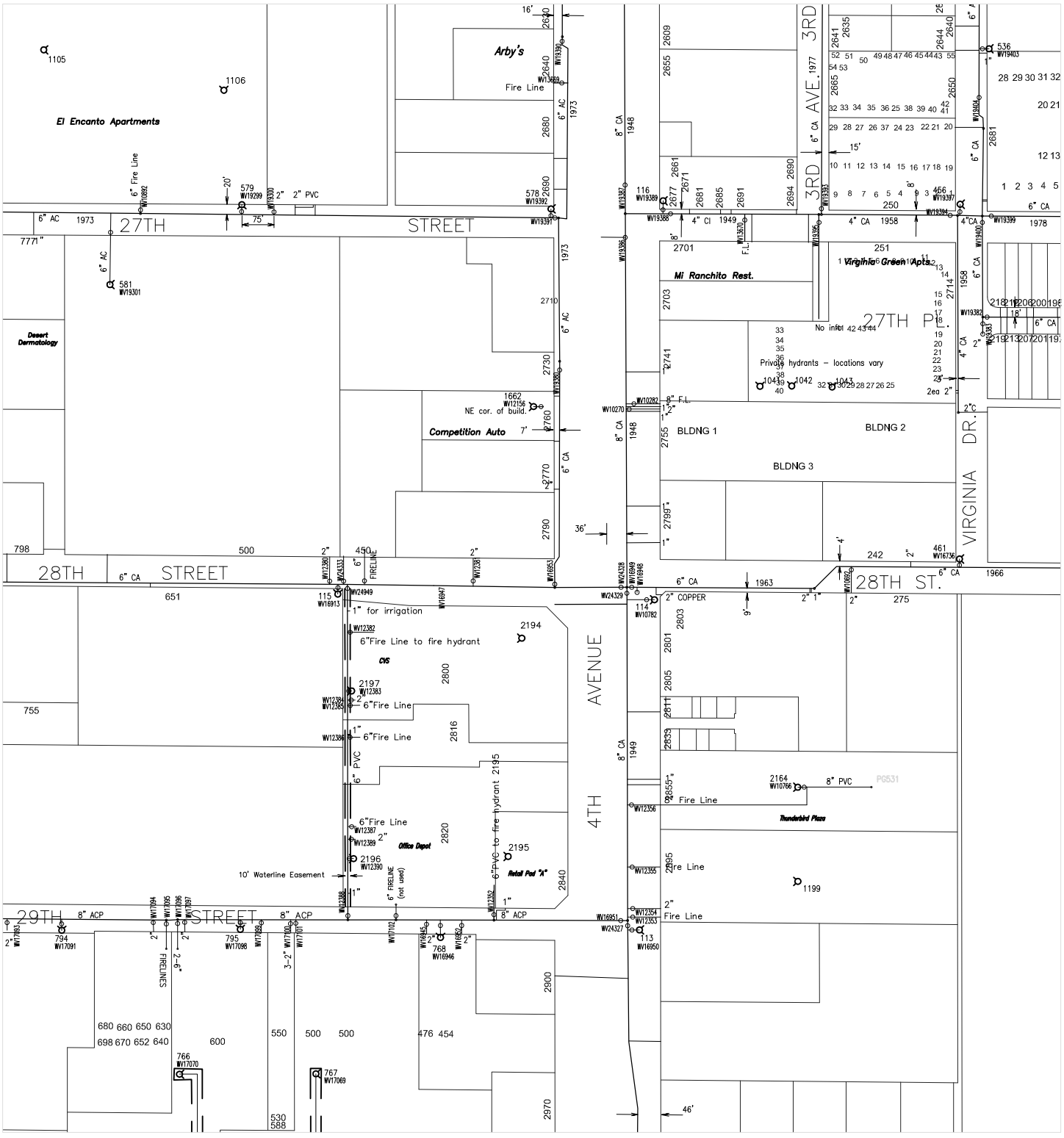

610000 230000

CITY OF YUMA ARIZONA

Prepared by:
City of Yuma
City Engineering Department

N

Not to scale

1722	1723	1724
1822	1823	1824
1922	1923	1924

Map Number
1823

Revision Date:
July 2014

Supersedes: July 2013

COPYRIGHT © 2014 CITY OF YUMA, ARIZONA
The City of Yuma makes no claims concerning the accuracy of this map nor assumes any liability resulting from the use of the information herein.

WATER DISTRIBUTION SYSTEM

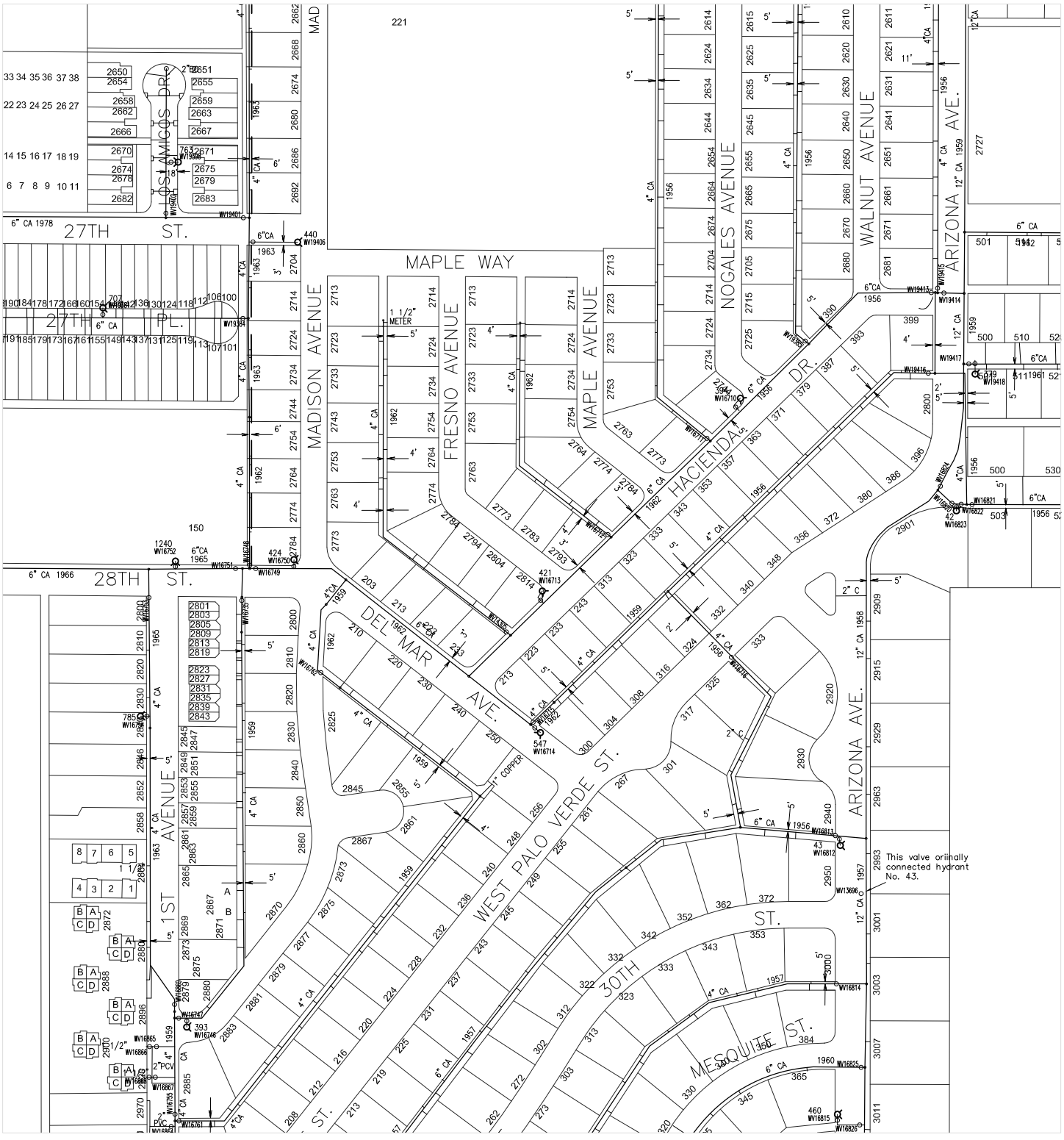

Prepared by:
City of Yuma
City Engineering Department

COPYRIGHT © 2014 CITY OF YUMA, ARIZONA
The City of Yuma makes no claims concerning the accuracy of this map nor assumes any liability resulting from the use of the information herein.

N
Not to scale

1723	1724	1725
1823	1824	1825
1923	1924	1925

Map Number
1824
Revision Date:
July 2014
Supersedes: July 2013

WATER DISTRIBUTION SYSTEM

612000 236000

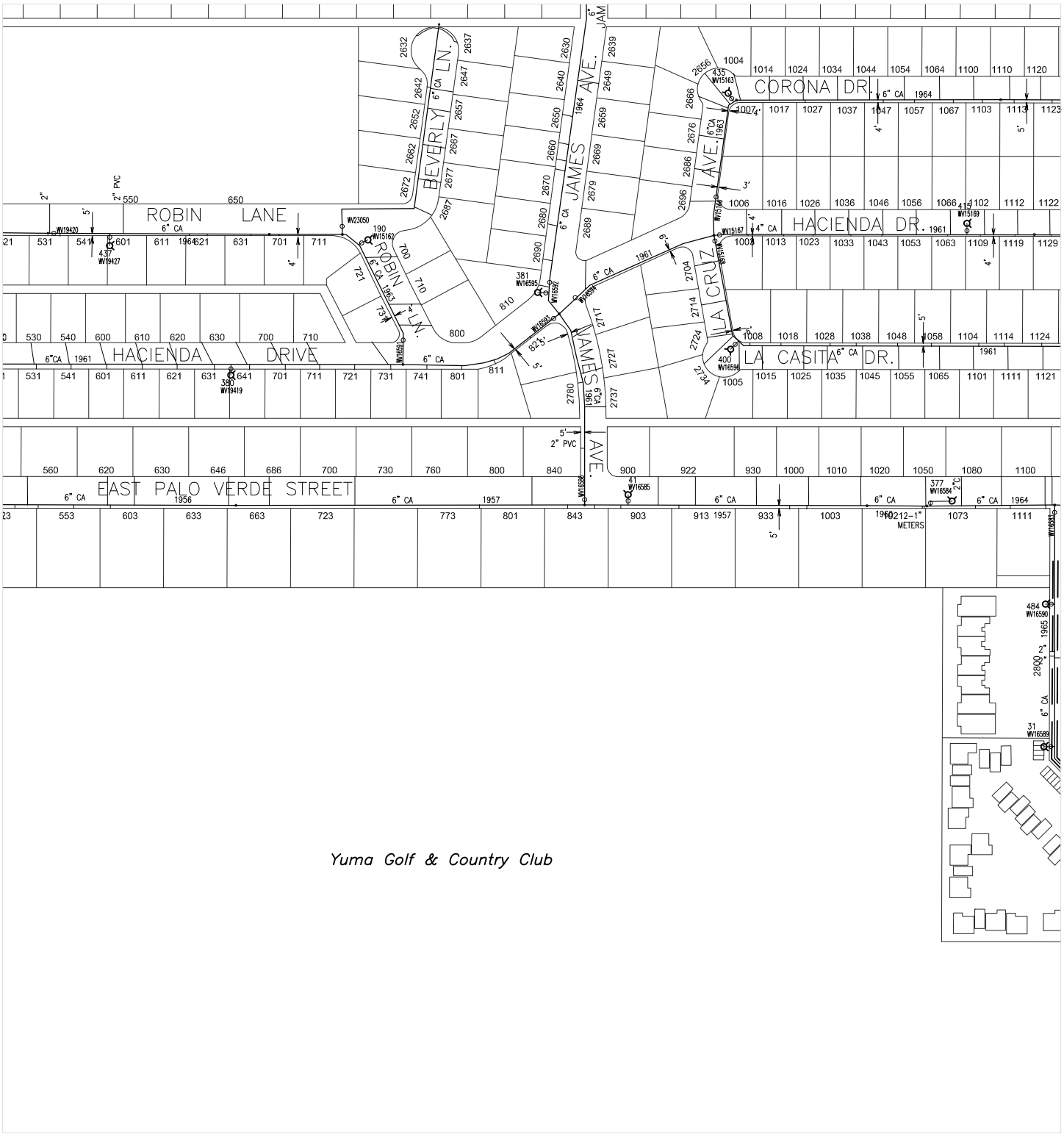

610000 234000

Prepared by:
City of Yuma
City Engineering Department

N

Not to scale

1724	1725	1726
1824	1825	1826
1924	1925	1926

Map Number
1825

Revision Date:
July 2014

Supersedes: July 2013

COPYRIGHT © 2014 CITY OF YUMA, ARIZONA
The City of Yuma makes no claims concerning the accuracy of this map nor assumes any liability resulting from the use of the information herein.

WATER DISTRIBUTION SYSTEM

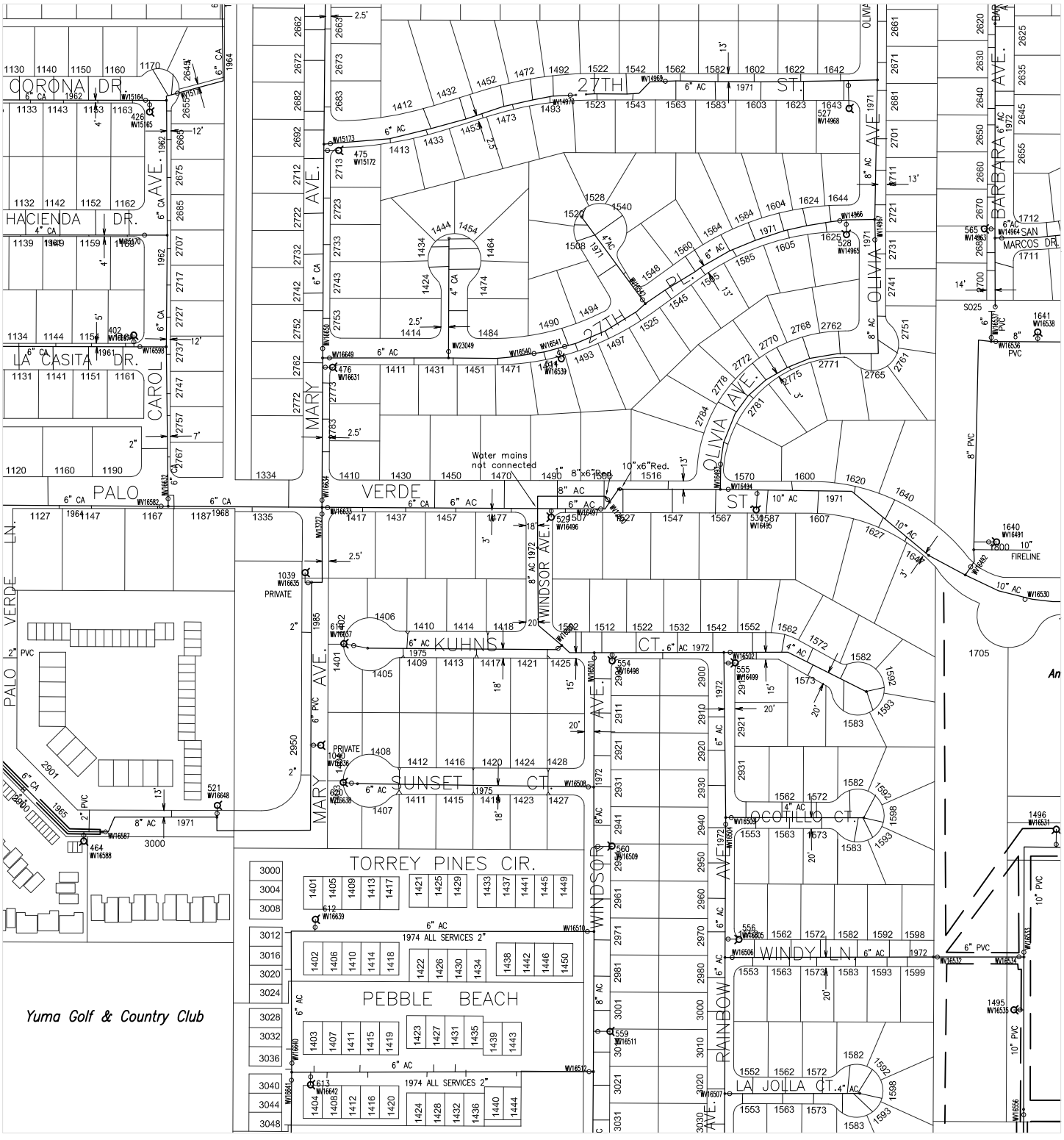

Prepared by:
City of Yuma
City Engineering Department

COPYRIGHT © 2014 CITY OF YUMA, ARIZONA
The City of Yuma makes no claims concerning the accuracy of this map nor assumes any liability resulting from the use of the information herein.

Not to scale

1725	1726	1727
1825	1826	1827
1925	1926	1927

Map Number
1826

Revision Date:
July 2014

Supersedes: July 2013

WATER DISTRIBUTION SYSTEM

240000

612000

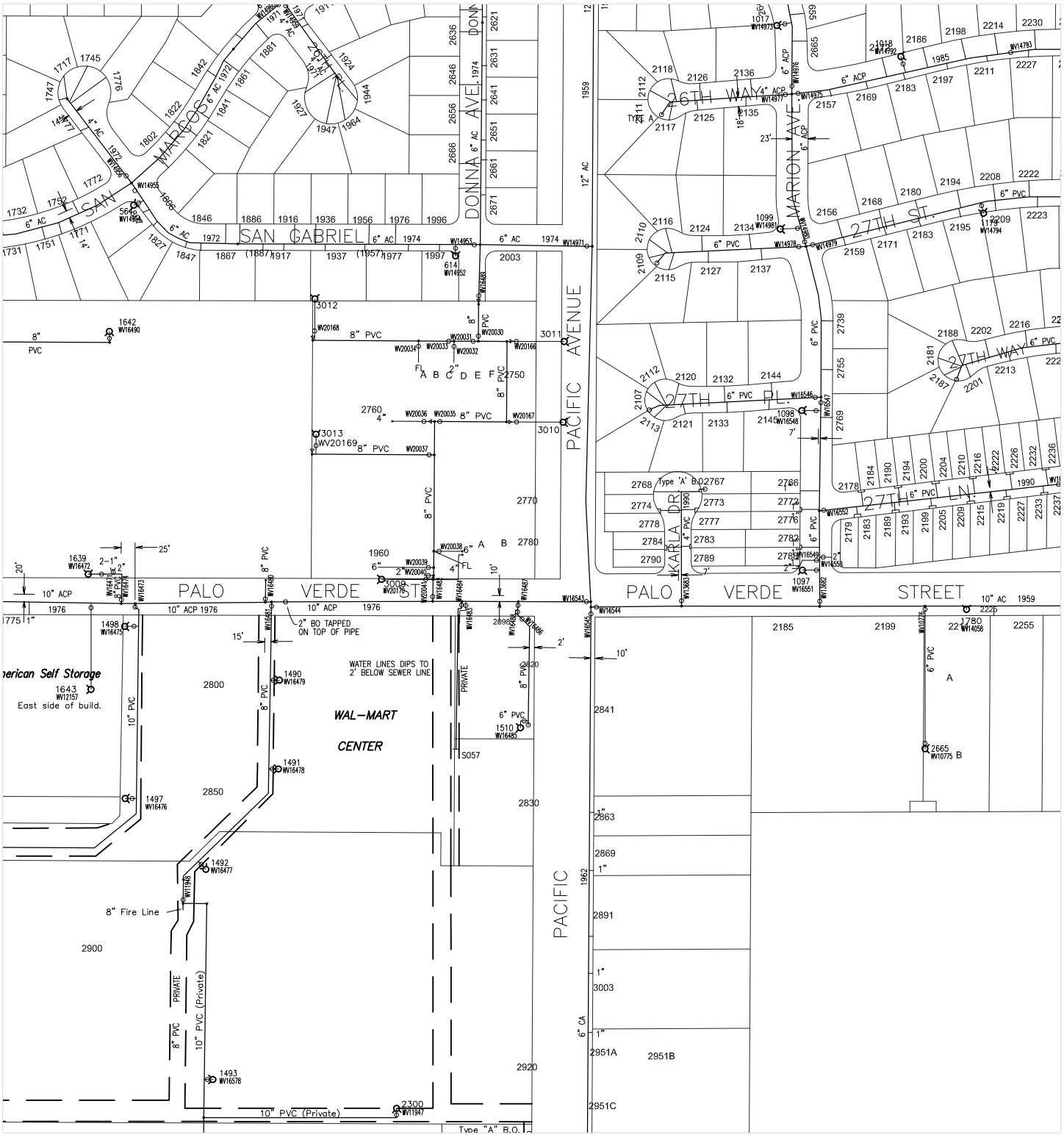

610000

238000

CITY OF YUMA ARIZONA

Prepared by:
City of Yuma
City Engineering Department

COPYRIGHT © 2014 CITY OF YUMA, ARIZONA
The City of Yuma makes no claims concerning the accuracy of this map nor assumes any liability resulting from the use of the information herein.

N

Not to scale

1726	1727	1728
1826	1827	1828
1926	1927	1928

Map Number
1827

Revision Date:
July 2014

Supersedes: July 2013

WATER DISTRIBUTION SYSTEM

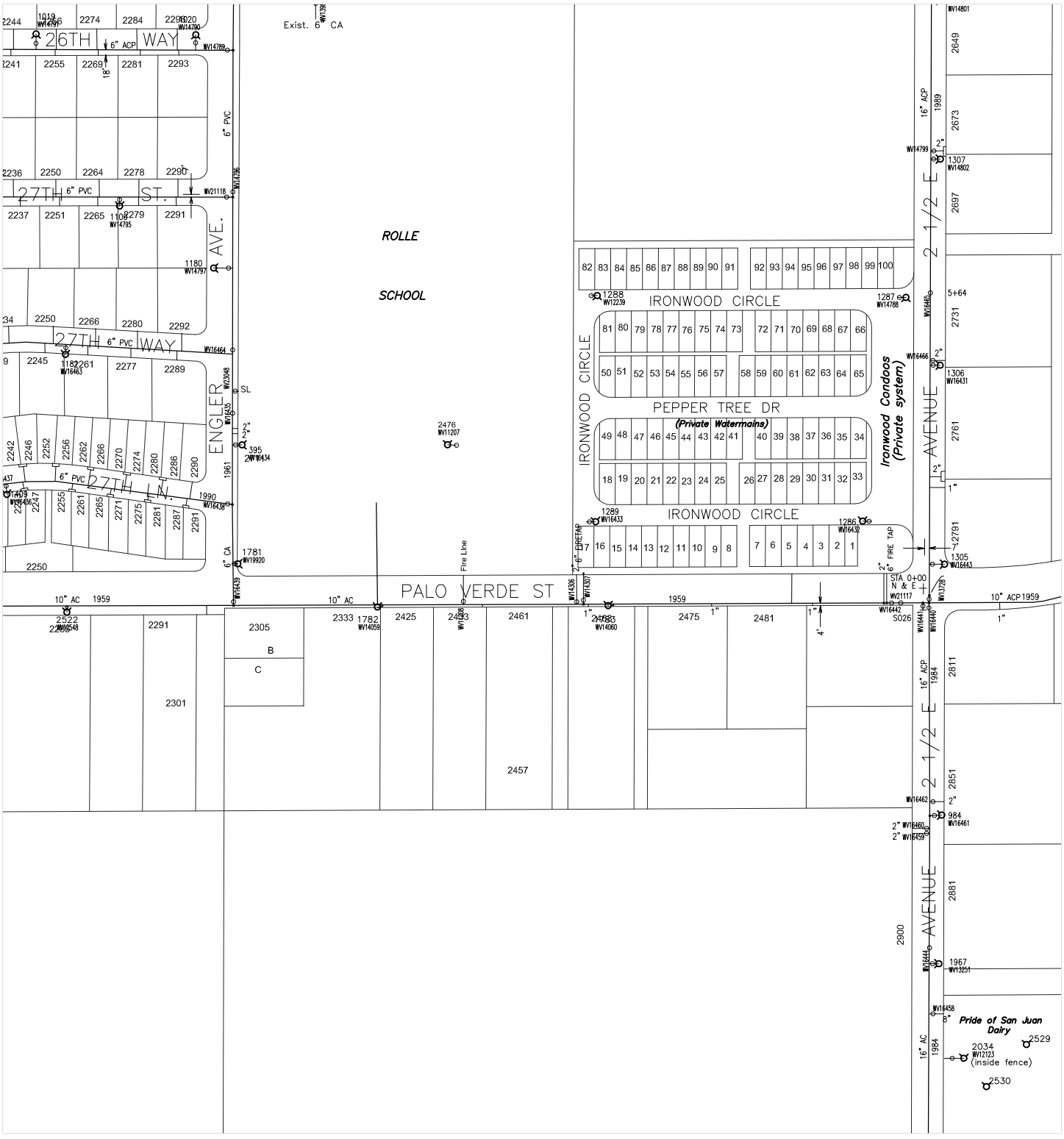

Prepared by:
City of Yuma
City Engineering Department

COPYRIGHT © 2014 CITY OF YUMA, ARIZONA
The City of Yuma makes no claims concerning the accuracy of this map nor assumes any liability resulting from the use of the information herein.

N
Not to scale

1727	1728	1729
1827	1828	1829
1927	1928	1929

Map Number
1828
Revision Date:
July 2014
Supersedes: July 2013

WATER DISTRIBUTION SYSTEM

612000 244000

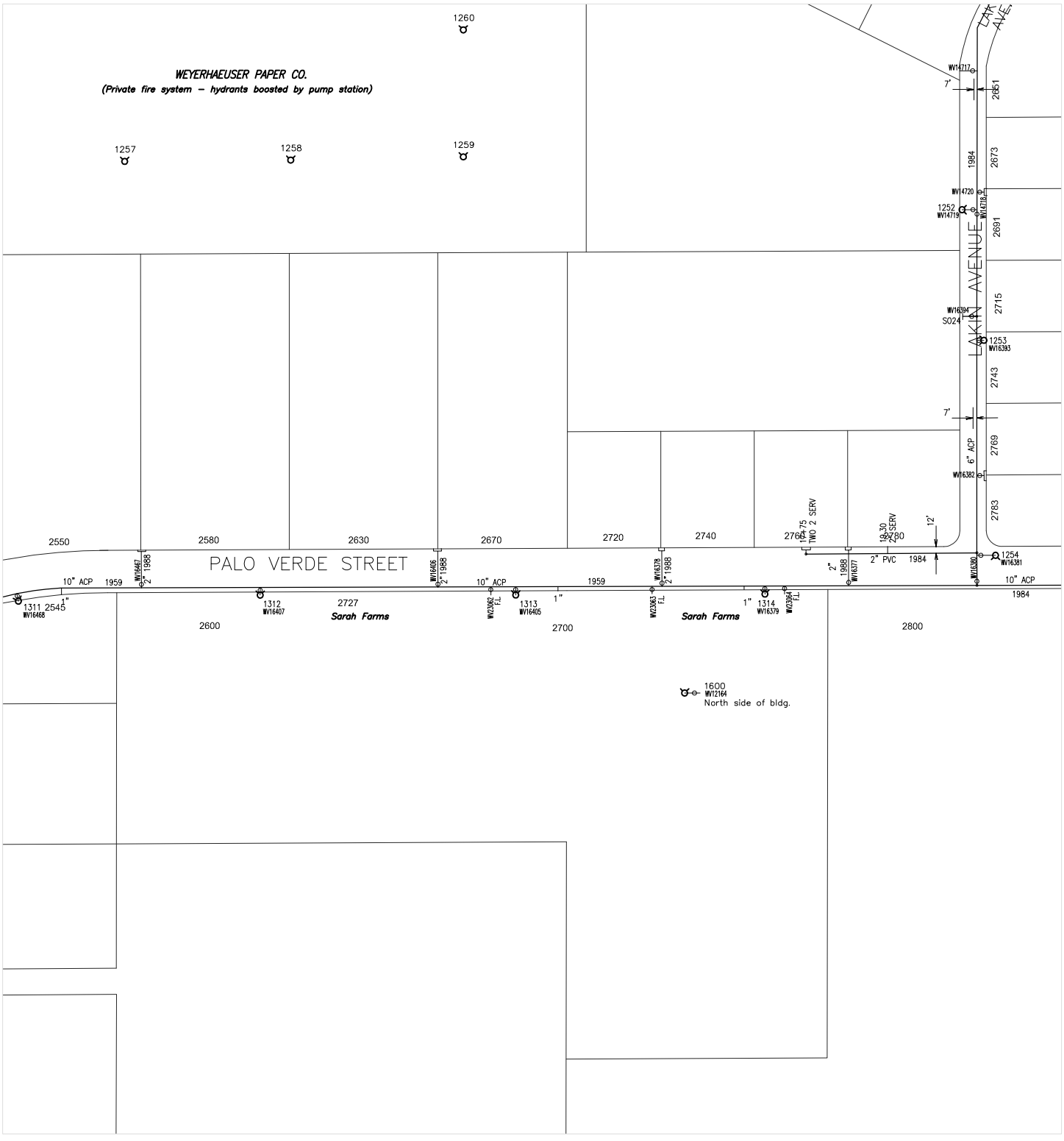

610000 242000

CITY OF YUMA ARIZONA

Prepared by:
City of Yuma
City Engineering Department

COPYRIGHT © 2014 CITY OF YUMA, ARIZONA
The City of Yuma makes no claims concerning the accuracy of this map nor assumes any liability resulting from the use of the information herein.

N

Not to scale

1728	1729	1730
1828	1829	1830
1928	1929	1930

Map Number
1829

Revision Date:
July 2014

Supersedes: July 2013

WATER DISTRIBUTION SYSTEM

246000
612000

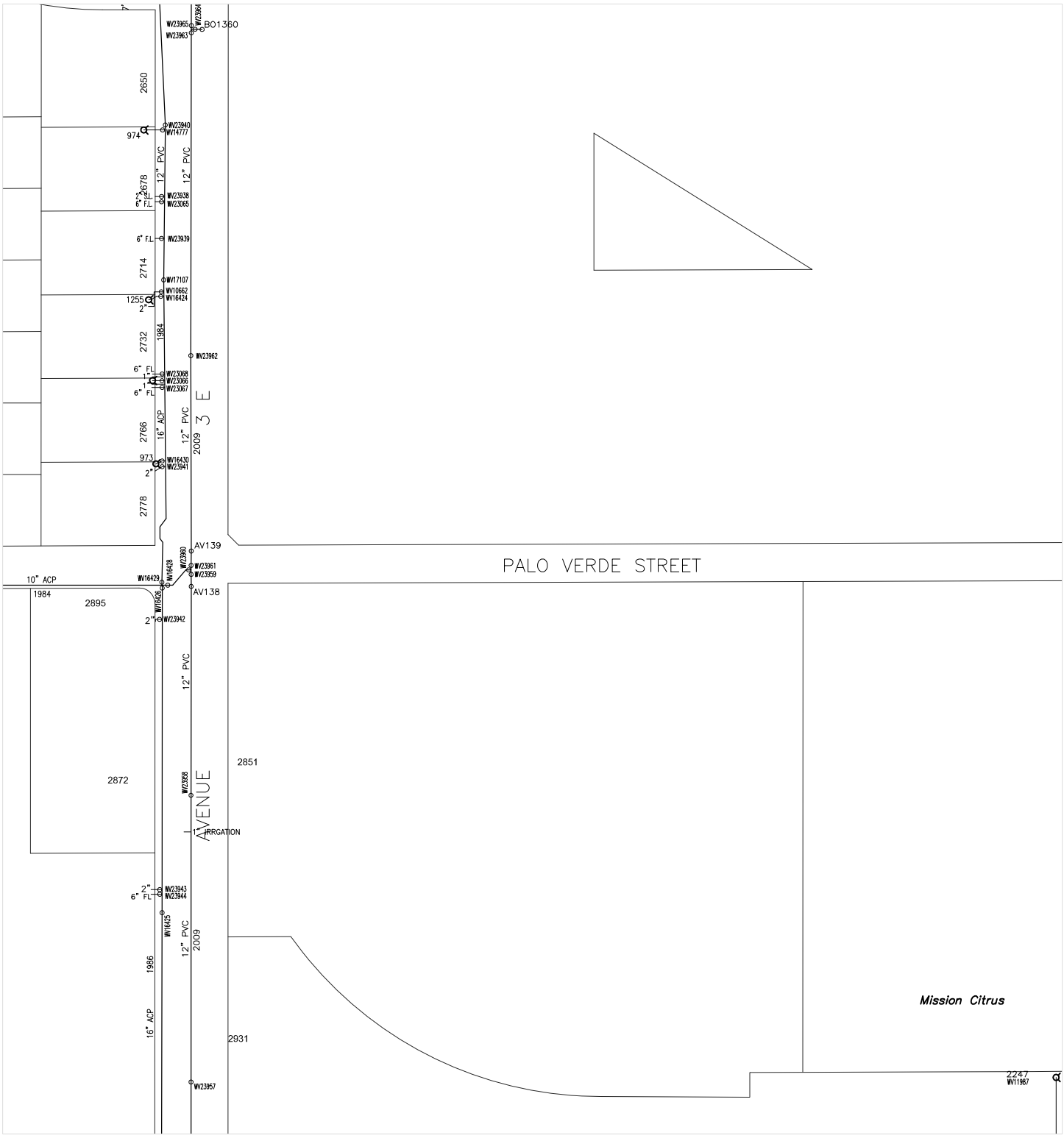

610000
244000

Prepared by:
City of Yuma
City Engineering Department

N
Not to scale

1729	1730	1731
1829	1830	1831
1929	1930	1931

Map Number
1830

Revision Date:
July 2014

Supersedes: July 2013

COPYRIGHT © 2014 CITY OF YUMA, ARIZONA
The City of Yuma makes no claims concerning the accuracy of this map nor assumes any liability resulting from the use of the information herein.

WATER DISTRIBUTION SYSTEM

248000

612000

610000

246000

Prepared by:
City of Yuma
City Engineering Department

N

Not to scale

1730	1731	1732
1830	1831	1832
1930	1931	1932

Map Number
1831

Revision Date:
July 2014

Supersedes: July 2013

COPYRIGHT © 2014 CITY OF YUMA, ARIZONA
The City of Yuma makes no claims concerning the accuracy of this map nor assumes any liability resulting from the use of the information herein.

WATER DISTRIBUTION SYSTEM

250000
612000

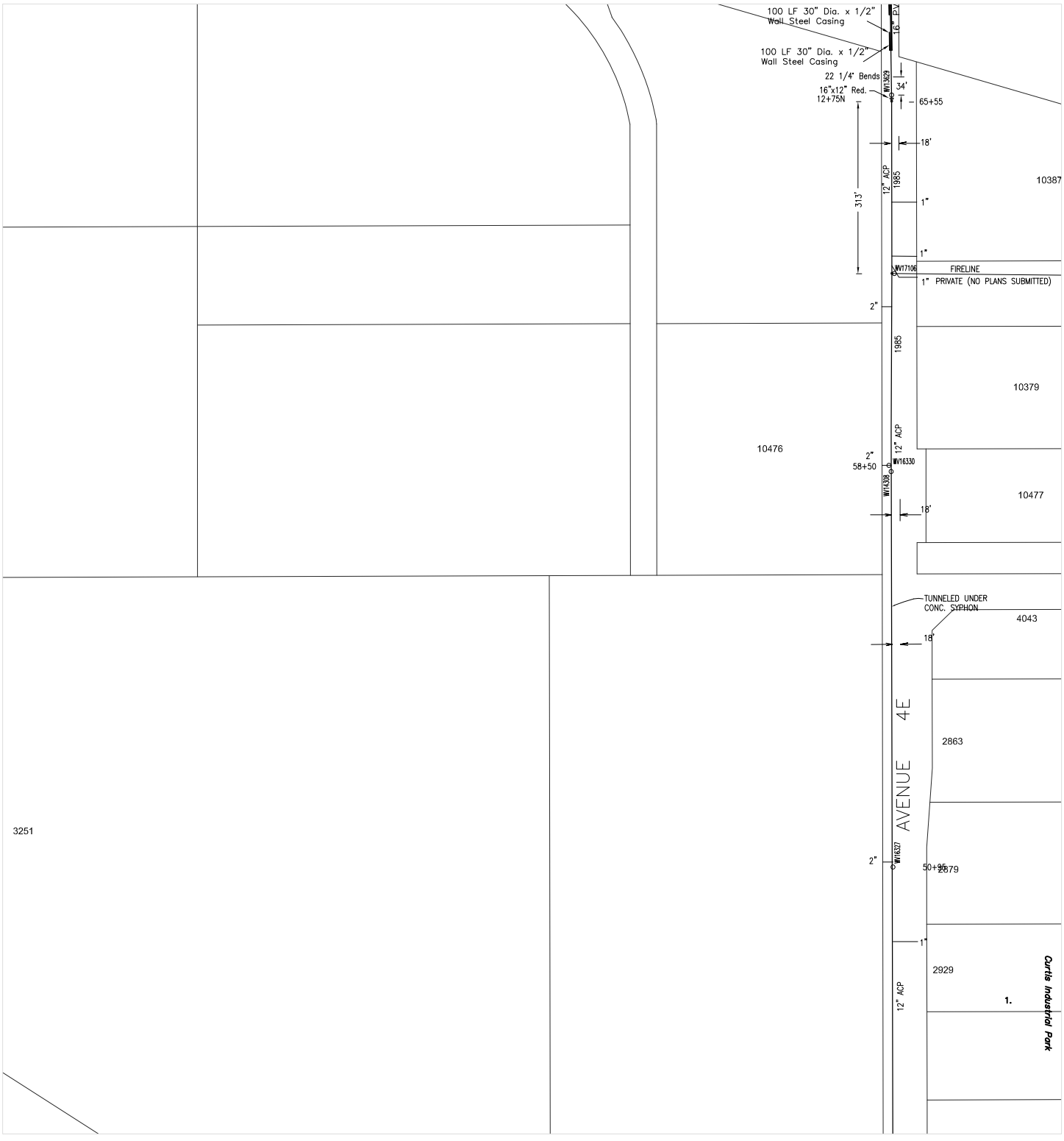

610000
248000

Prepared by:
City of Yuma
City Engineering Department

COPYRIGHT © 2014 CITY OF YUMA, ARIZONA
The City of Yuma makes no claims concerning the accuracy of this map nor assumes any liability resulting from the use of the information herein.

N
Not to scale

1731	1732	1733
1831	1832	1833
1931	1932	1933

Map Number
1832
Revision Date:
July 2014
Supersedes: July 2013

WATER DISTRIBUTION SYSTEM

252000

612000

610000

250000

CITY OF YUMA ARIZONA

Prepared by:
City of Yuma
City Engineering Department

N

Not to scale

1732	1733	1734
1832	1833	1834
1932	1933	1934

Map Number
1833

Revision Date:
July 2014

Supersedes: July 2013

COPYRIGHT © 2014 CITY OF YUMA, ARIZONA
The City of Yuma makes no claims concerning the accuracy of this map nor assumes any liability resulting from the use of the information herein.

WATER DISTRIBUTION SYSTEM

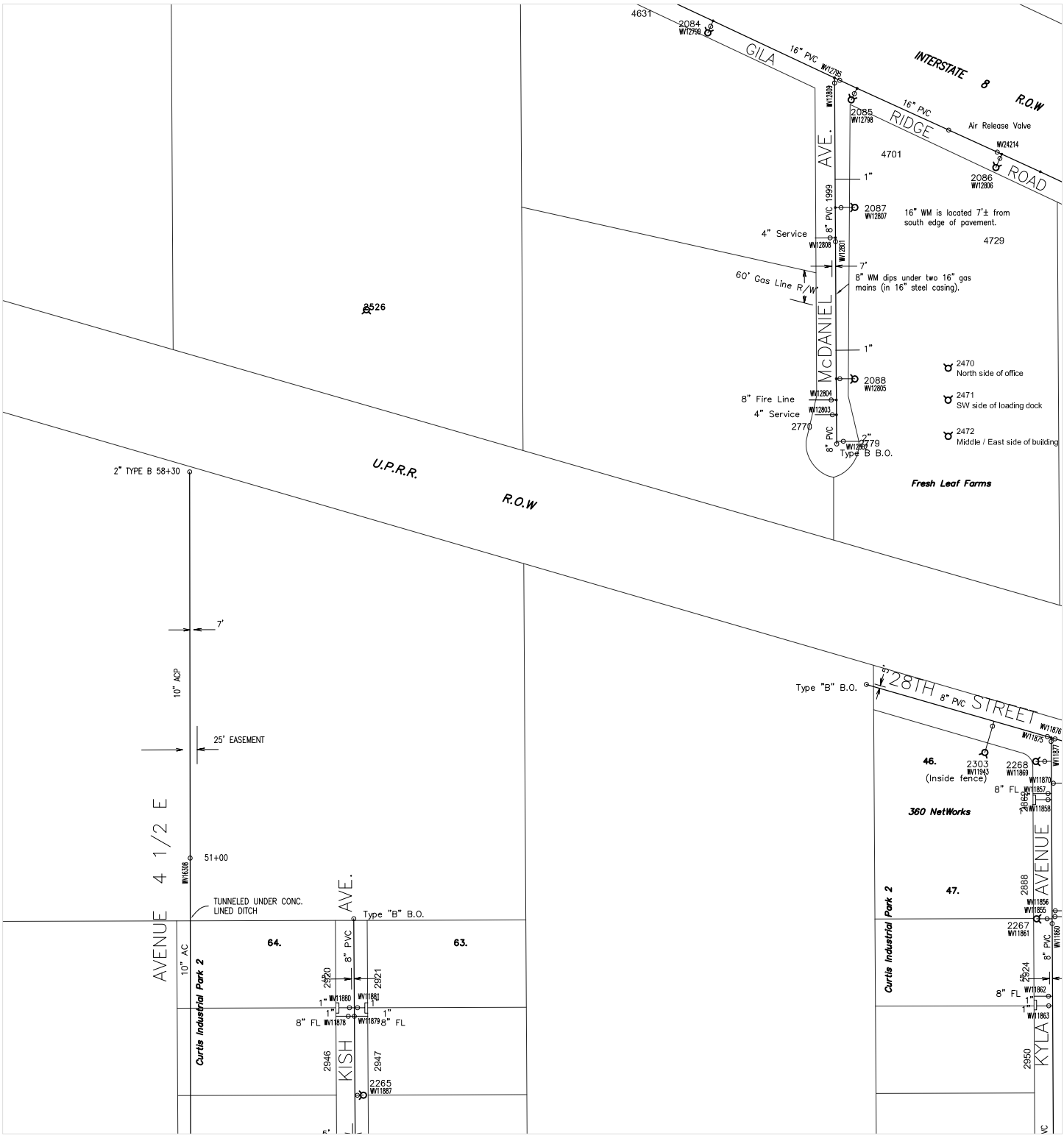

Prepared by:
City of Yuma
City Engineering Department

N

Not to scale

1733	1734	1735
1833	1834	1835
1933	1934	1935

Map Number
1834

Revision Date:
July 2014

Supersedes: July 2013

COPYRIGHT © 2014 CITY OF YUMA, ARIZONA
The City of Yuma makes no claims concerning the accuracy of this map nor assumes any liability resulting from the use of the information herein.

WATER DISTRIBUTION SYSTEM

256000
612000

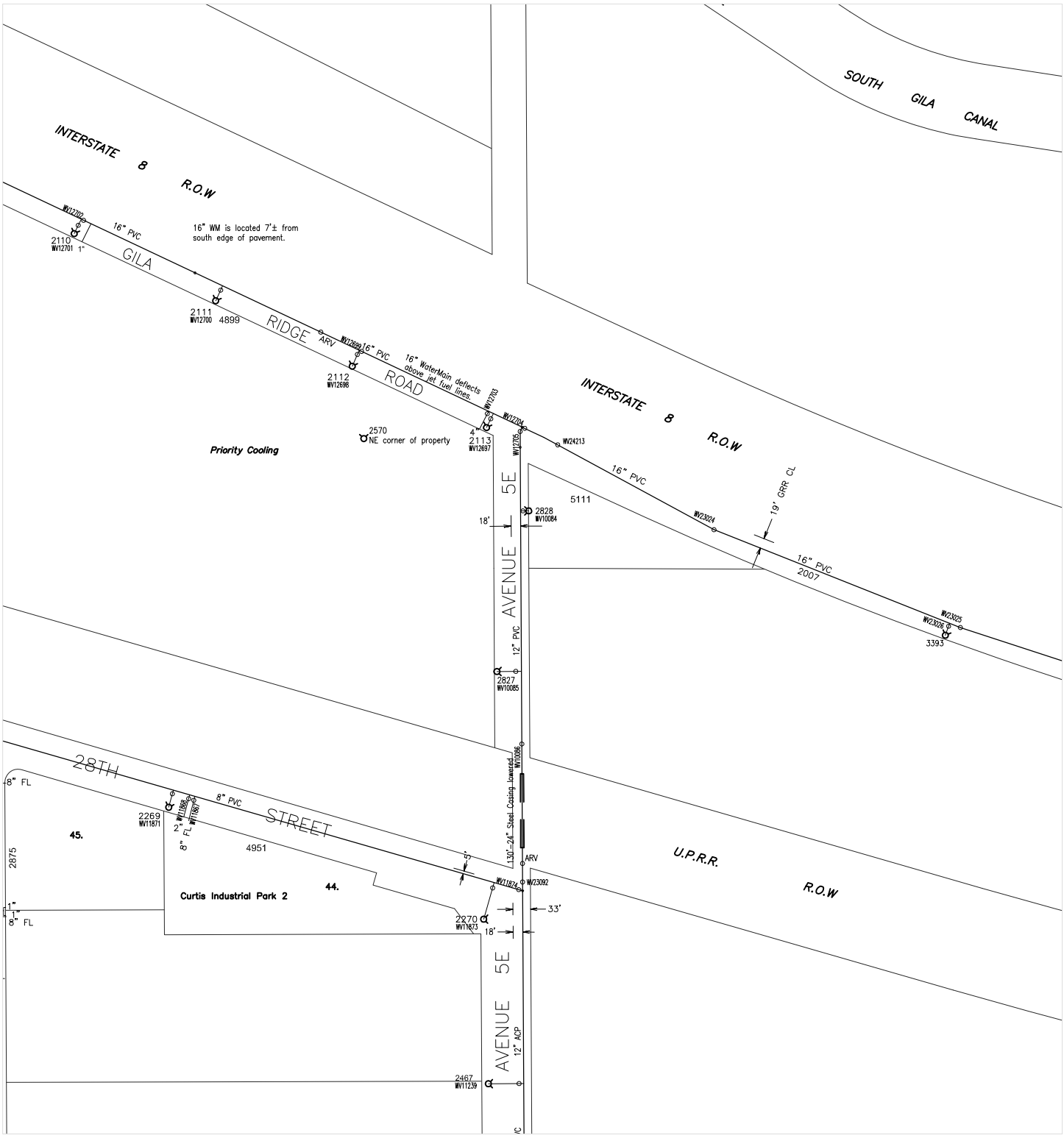

610000
254000

CITY OF YUMA ARIZONA

Prepared by:
City of Yuma
City Engineering Department

COPYRIGHT © 2014 CITY OF YUMA, ARIZONA
The City of Yuma makes no claims concerning the accuracy of this map nor assumes any liability resulting from the use of the information herein.

N
Not to scale

1734	1735	1736
1834	1835	1836
1934	1935	1936

Map Number
1835

Revision Date:
July 2014

Supersedes: July 2013

WATER DISTRIBUTION SYSTEM

258000
612000

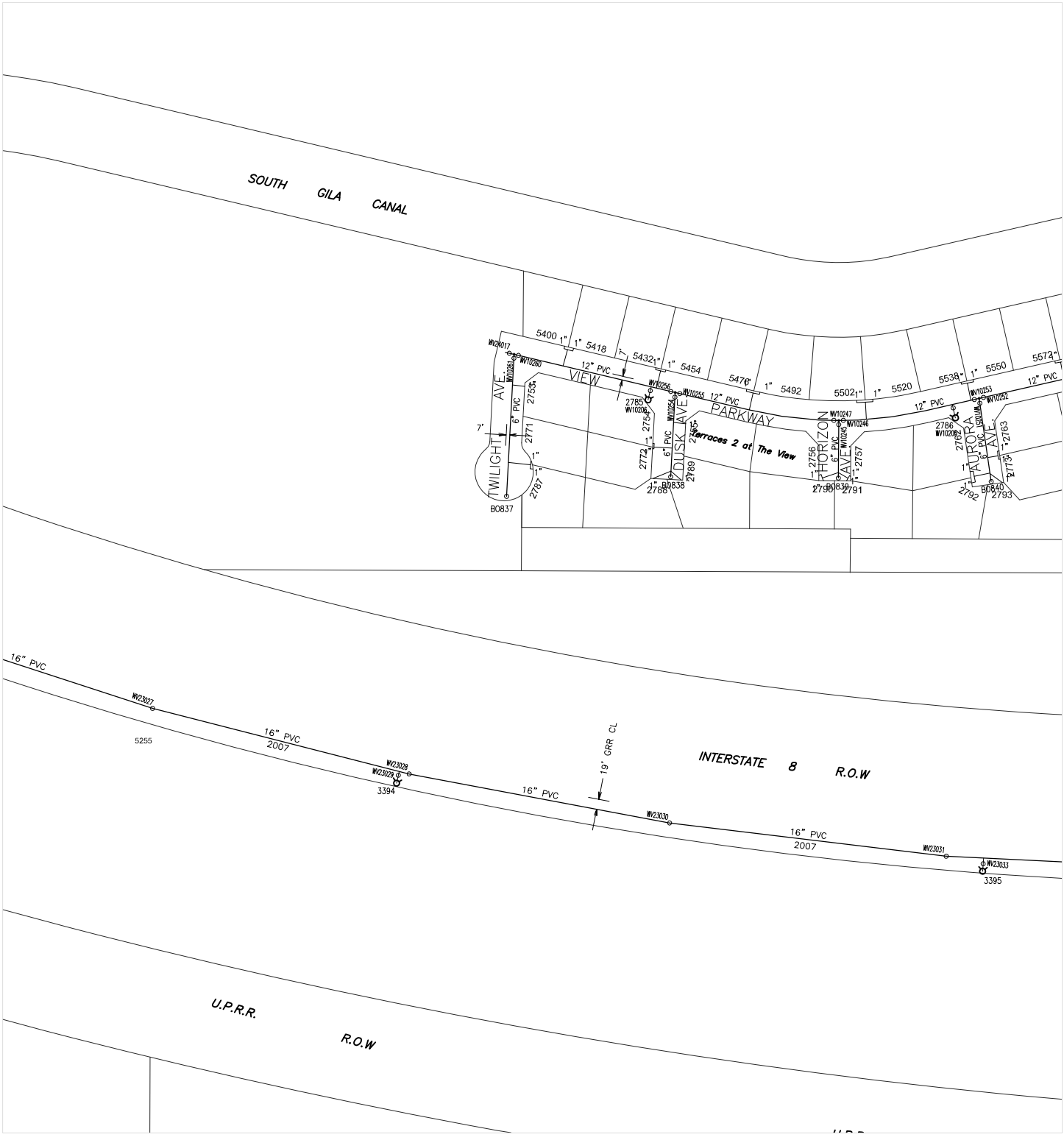

610000
256000

Prepared by:
City of Yuma
City Engineering Department

COPYRIGHT © 2014 CITY OF YUMA, ARIZONA
The City of Yuma makes no claims concerning the accuracy of this map nor assumes any liability resulting from the use of the information herein.

N
Not to scale

1735	1736	1737
1835	1836	1837
1935	1936	1937

Map Number
1836
Revision Date:
July 2014
Supersedes: July 2013

WATER DISTRIBUTION SYSTEM

260000
612000

610000
258000

Prepared by:
City of Yuma
City Engineering Department

COPYRIGHT © 2014 CITY OF YUMA, ARIZONA
The City of Yuma makes no claims concerning the accuracy of this map nor assumes any liability resulting from the use of the information herein.

N
Not to scale

1736	1737	1738
1836	1837	1838
1936	1937	1938

Map Number
1837
Revision Date:
July 2014
Supersedes: July 2013

WATER DISTRIBUTION SYSTEM

612000 262000

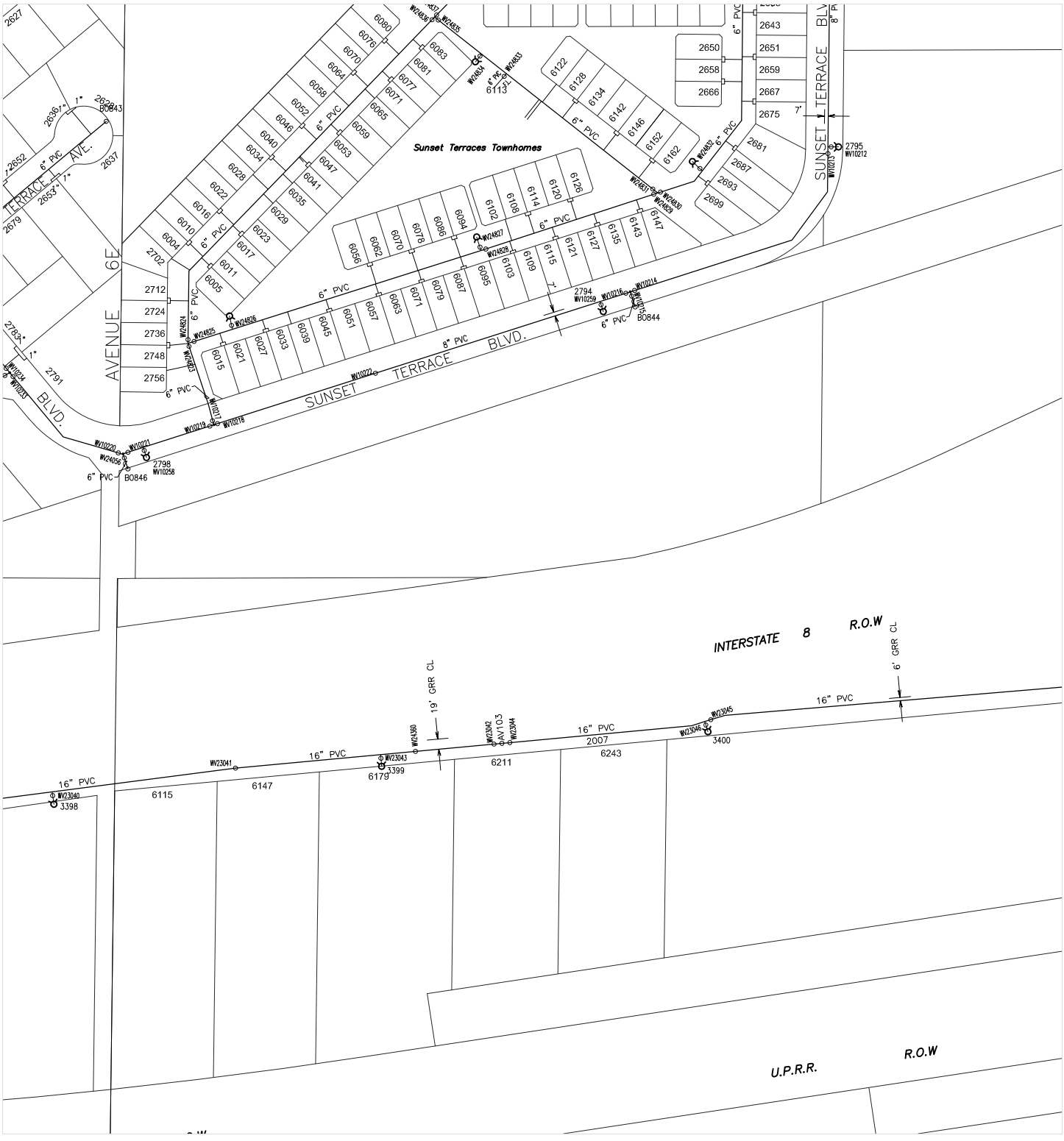

610000 260000

Prepared by:
City of Yuma
City Engineering Department

COPYRIGHT © 2014 CITY OF YUMA, ARIZONA
The City of Yuma makes no claims concerning the accuracy of this map nor assumes any liability resulting from the use of the information herein.

N

Not to scale

1737	1738	1739
1837	1838	1839
1937	1938	1939

Map Number
1838

Revision Date:
July 2014

Supersedes: July 2013

WATER DISTRIBUTION SYSTEM

612000 264000

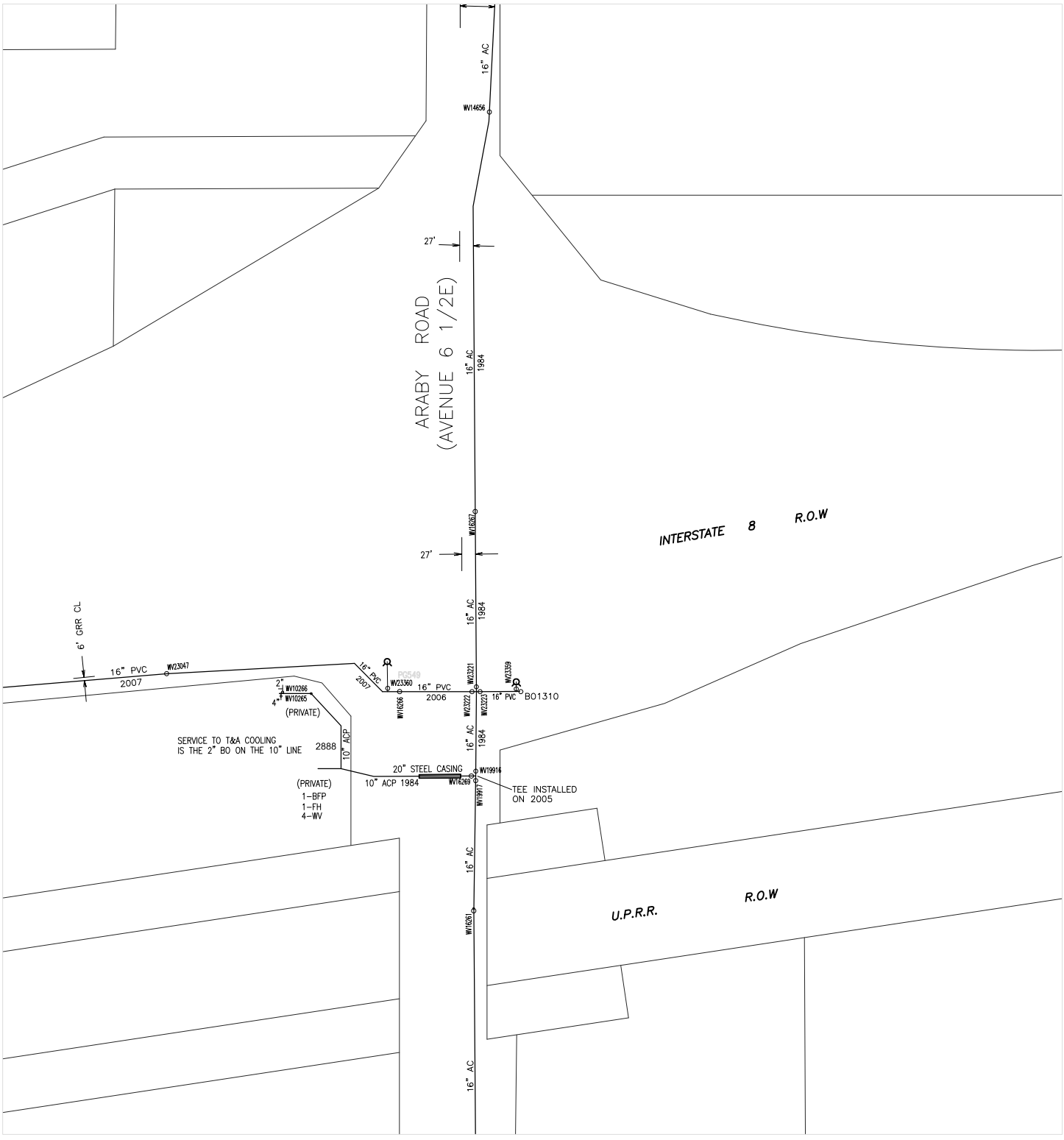

610000 262000

CITY OF YUMA ARIZONA

Prepared by:
City of Yuma
City Engineering Department

COPYRIGHT © 2014 CITY OF YUMA, ARIZONA
The City of Yuma makes no claims concerning the accuracy of this map nor assumes any liability resulting from the use of the information herein.

N
Not to scale

1738	1739	1740
1838	1839	1840
1938	1939	1940

Map Number
1839
Revision Date:
July 2014
Supersedes: July 2013

WATER DISTRIBUTION SYSTEM

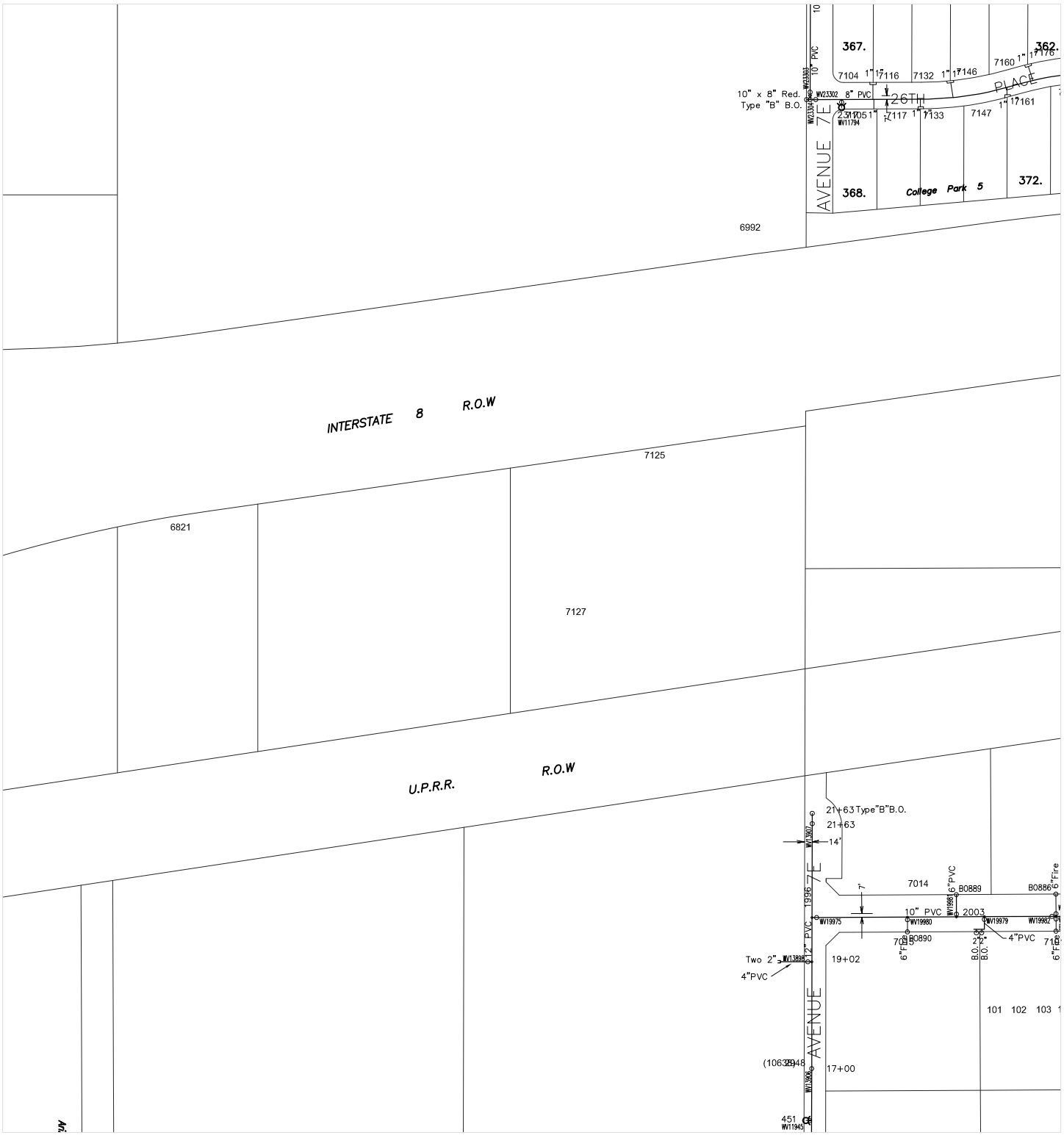

610000

264000

Prepared by:

City of Yuma
City Engineering Department

N

Not to scale

1739	1740	1741
1839	1840	1841
1939	1940	1941

Map Number

1840

Revision Date:

July 2014

Supersedes: July 2013

COPYRIGHT © 2014 CITY OF YUMA, ARIZONA

The City of Yuma makes no claims concerning the accuracy of this map nor assumes any liability resulting from the use of the information herein.

WATER DISTRIBUTION SYSTEM

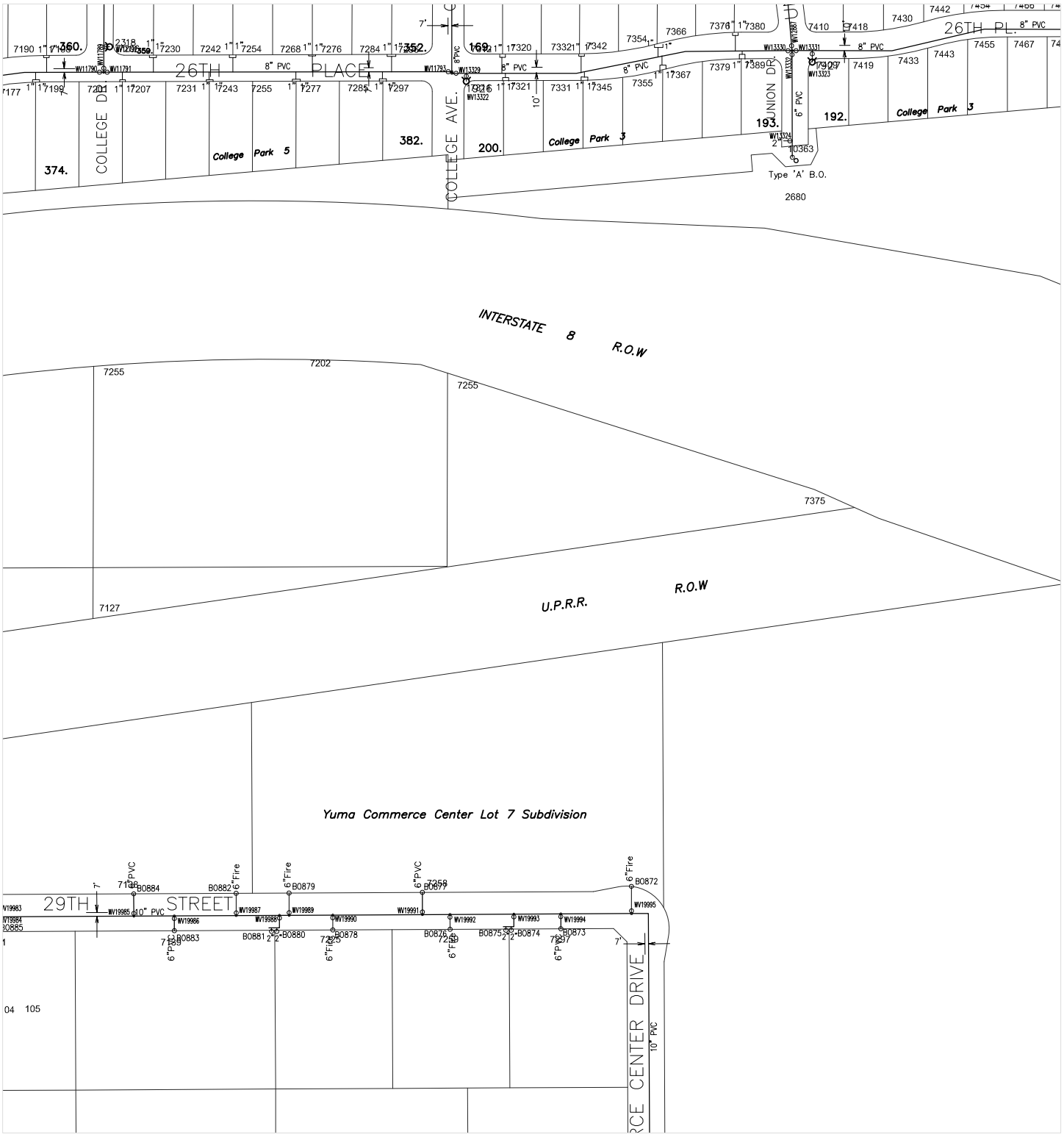

Prepared by:
City of Yuma
City Engineering Department

COPYRIGHT © 2014 CITY OF YUMA, ARIZONA
The City of Yuma makes no claims concerning the accuracy of this map nor assumes any liability resulting from the use of the information herein.

N
Not to scale

1740	1741	1742
1840	1841	1842
1940	1941	1942

Map Number
1841
Revision Date:
July 2014
Supersedes: July 2013

WATER DISTRIBUTION SYSTEM

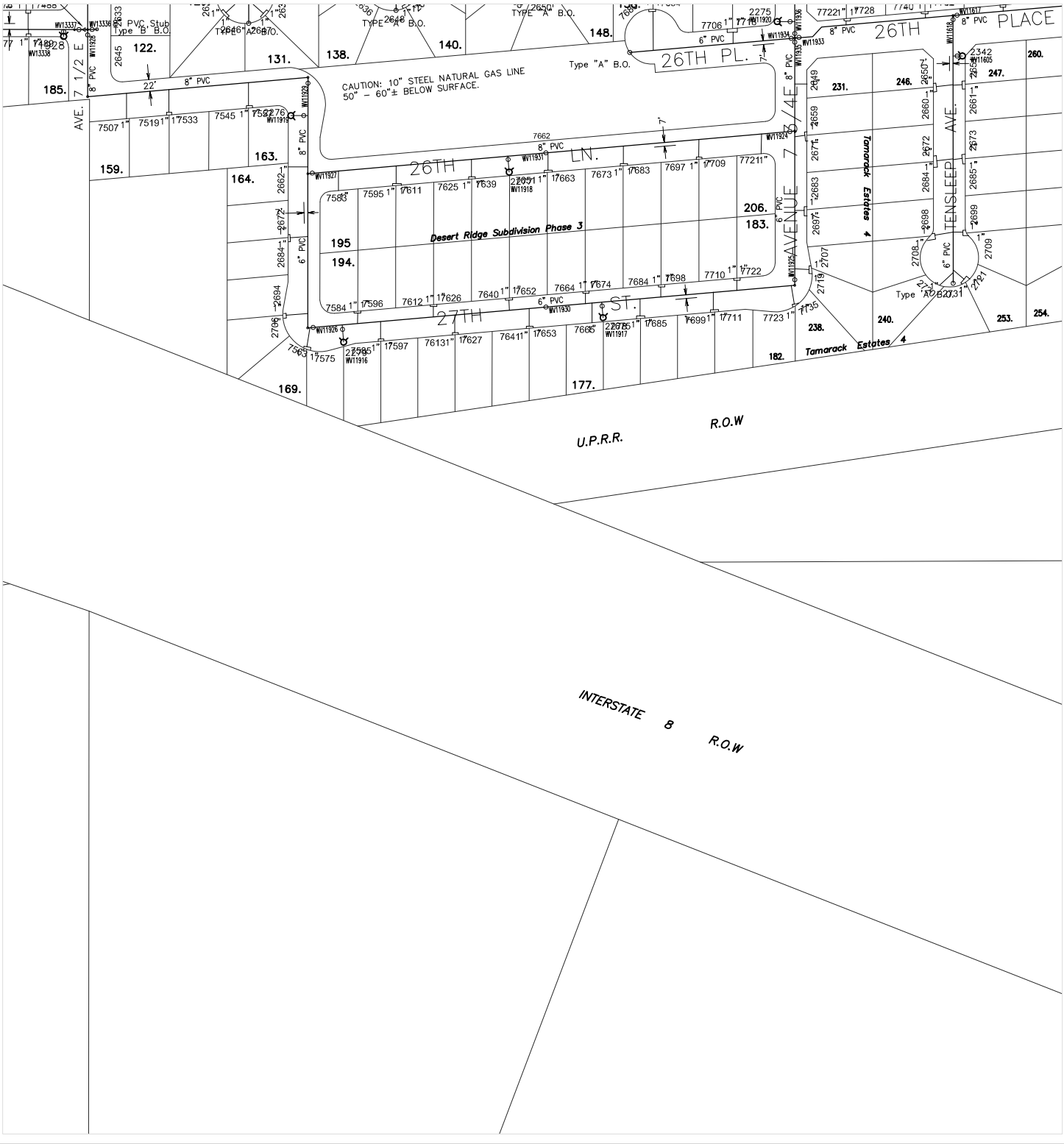

610000

268000

Prepared by:
City of Yuma
City Engineering Department

COPYRIGHT © 2014 CITY OF YUMA, ARIZONA
The City of Yuma makes no claims concerning the accuracy of this map nor assumes any liability resulting from the use of the information herein.

N

Not to scale

1741	1742	1743
1841	1842	1843
1941	1942	1943

Map Number
1842

Revision Date:
July 2014

Supersedes: July 2013

WATER DISTRIBUTION SYSTEM

612000

272000

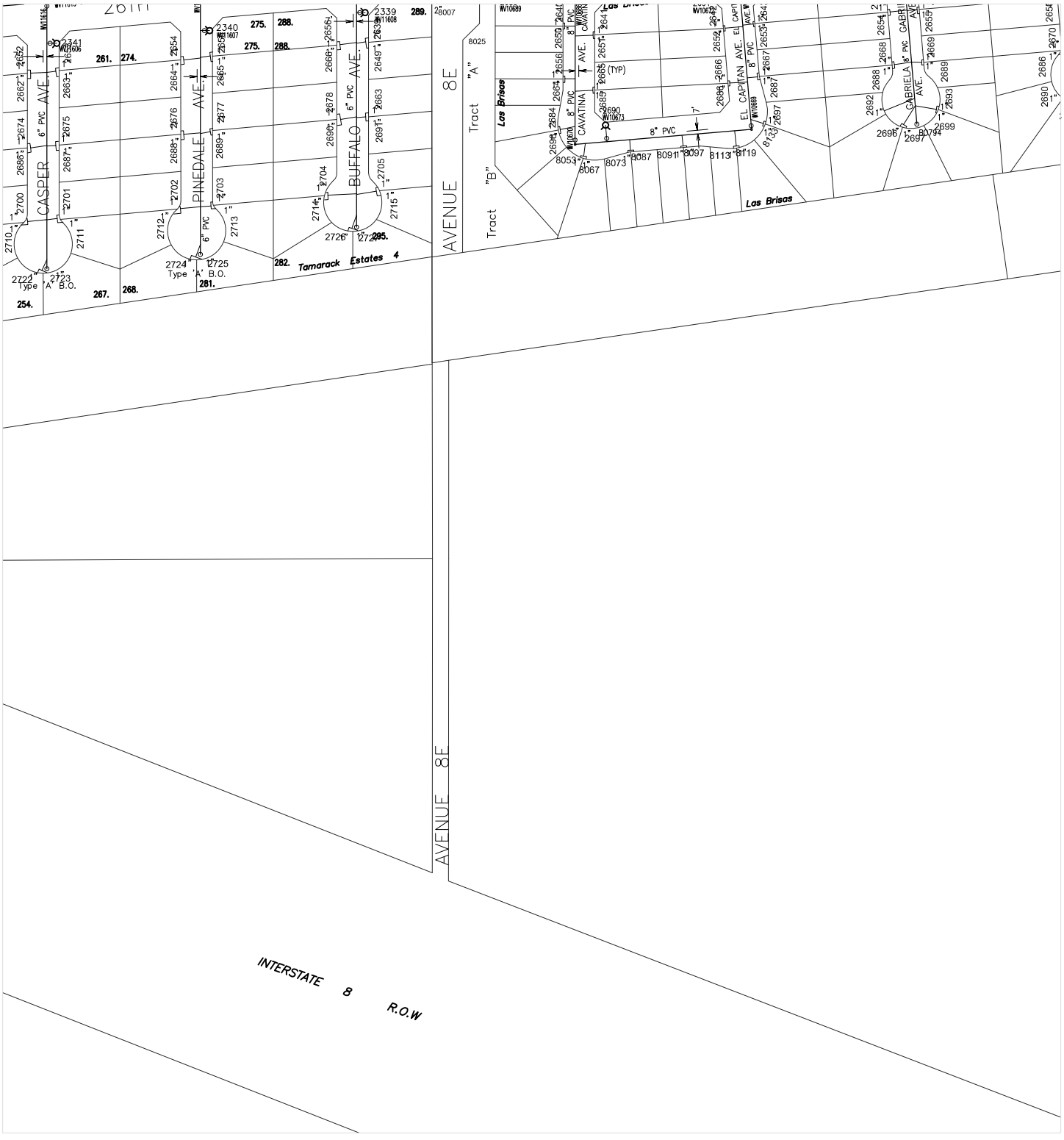

610000

270000

CITY OF YUMA ARIZONA

Prepared by:
City of Yuma
City Engineering Department

COPYRIGHT © 2014 CITY OF YUMA, ARIZONA
The City of Yuma makes no claims concerning the accuracy of this map nor assumes any liability resulting from the use of the information herein.

N

Not to scale

1742	1743	1744
1842	1843	1844
1942	1943	1944

Map Number
1843

Revision Date:
July 2014

Supersedes: July 2013

WATER DISTRIBUTION SYSTEM

612000

274000



610000

272000

Prepared by:
City of Yuma
City Engineering Department

N

Not to scale

1743	1744	1745
1843	1844	1845
1943	1944	1945

Map Number
1844

Revision Date:
July 2014

Supersedes: July 2013

COPYRIGHT © 2014 CITY OF YUMA, ARIZONA
The City of Yuma makes no claims concerning the accuracy of this map nor assumes any liability resulting from the use of the information herein.

WATER DISTRIBUTION SYSTEM

276000
612000

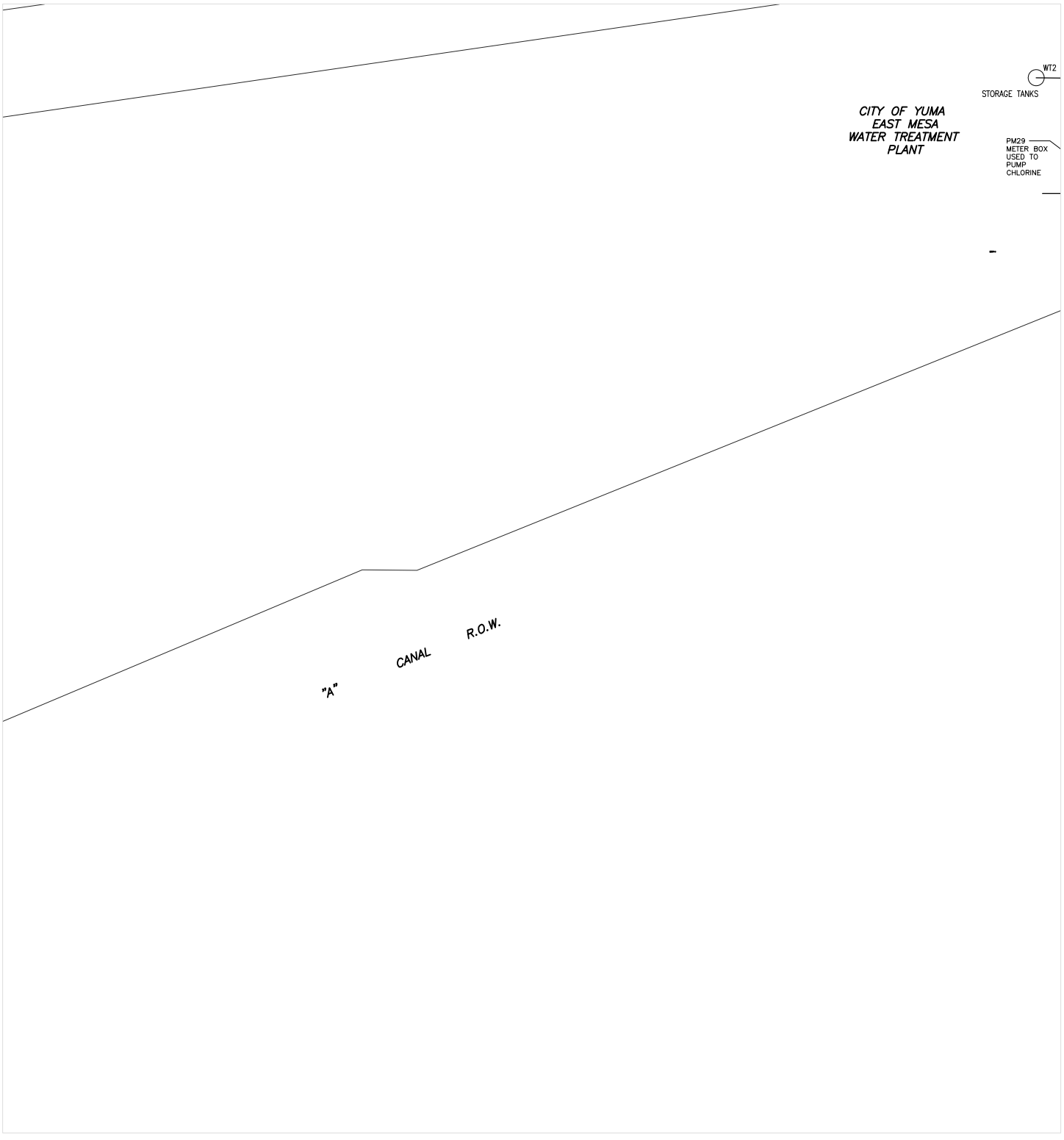

610000
274000

CITY OF YUMA ARIZONA

Prepared by:
City of Yuma
City Engineering Department

N
Not to scale

1744	1745	1746
1844	1845	1846
1944	1945	1946

Map Number
1845
Revision Date:
July 2014
Supersedes: July 2013

COPYRIGHT © 2014 CITY OF YUMA, ARIZONA
The City of Yuma makes no claims concerning the accuracy of this map nor assumes any liability resulting from the use of the information herein.

WATER DISTRIBUTION SYSTEM

278000

612000

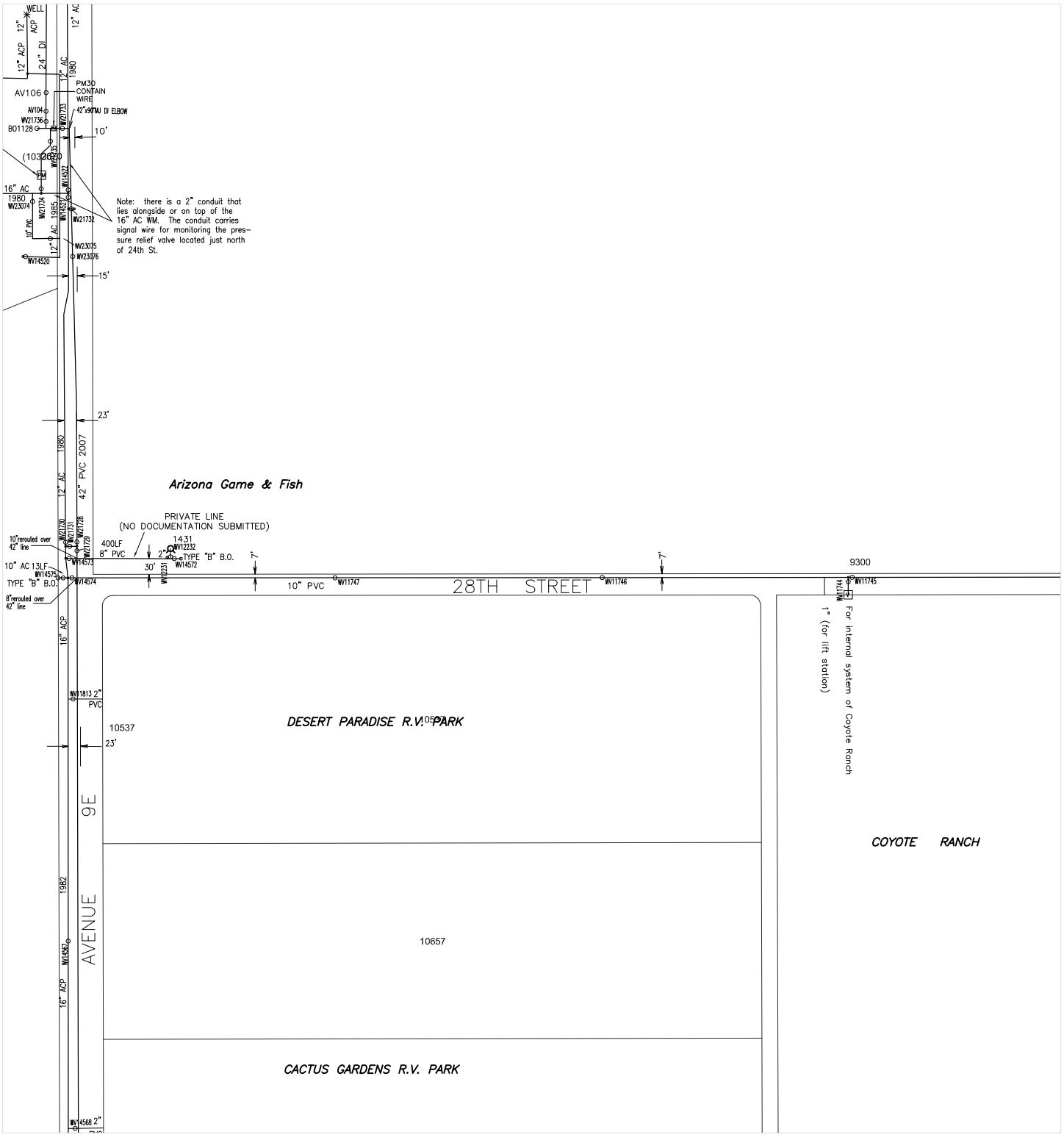

610000

276000

Prepared by:
City of Yuma
City Engineering Department

N

Not to scale

1745	1746	1747
1845	1846	1847
1945	1946	1947

Map Number
1846

Revision Date:
July 2014

Supersedes: July 2013

COPYRIGHT © 2014 CITY OF YUMA, ARIZONA
The City of Yuma makes no claims concerning the accuracy of this map nor assumes any liability resulting from the use of the information herein.

WATER DISTRIBUTION SYSTEM

612000 280000



610000 278000

Prepared by:
City of Yuma
City Engineering Department

N

Not to scale

1746	1747	1748
1846	1847	1848
1946	1947	1948

Map Number
1847

Revision Date:
July 2014

Supersedes: July 2013

COPYRIGHT © 2014 CITY OF YUMA, ARIZONA
The City of Yuma makes no claims concerning the accuracy of this map nor assumes any liability resulting from the use of the information herein.

WATER DISTRIBUTION SYSTEM

292000
612000

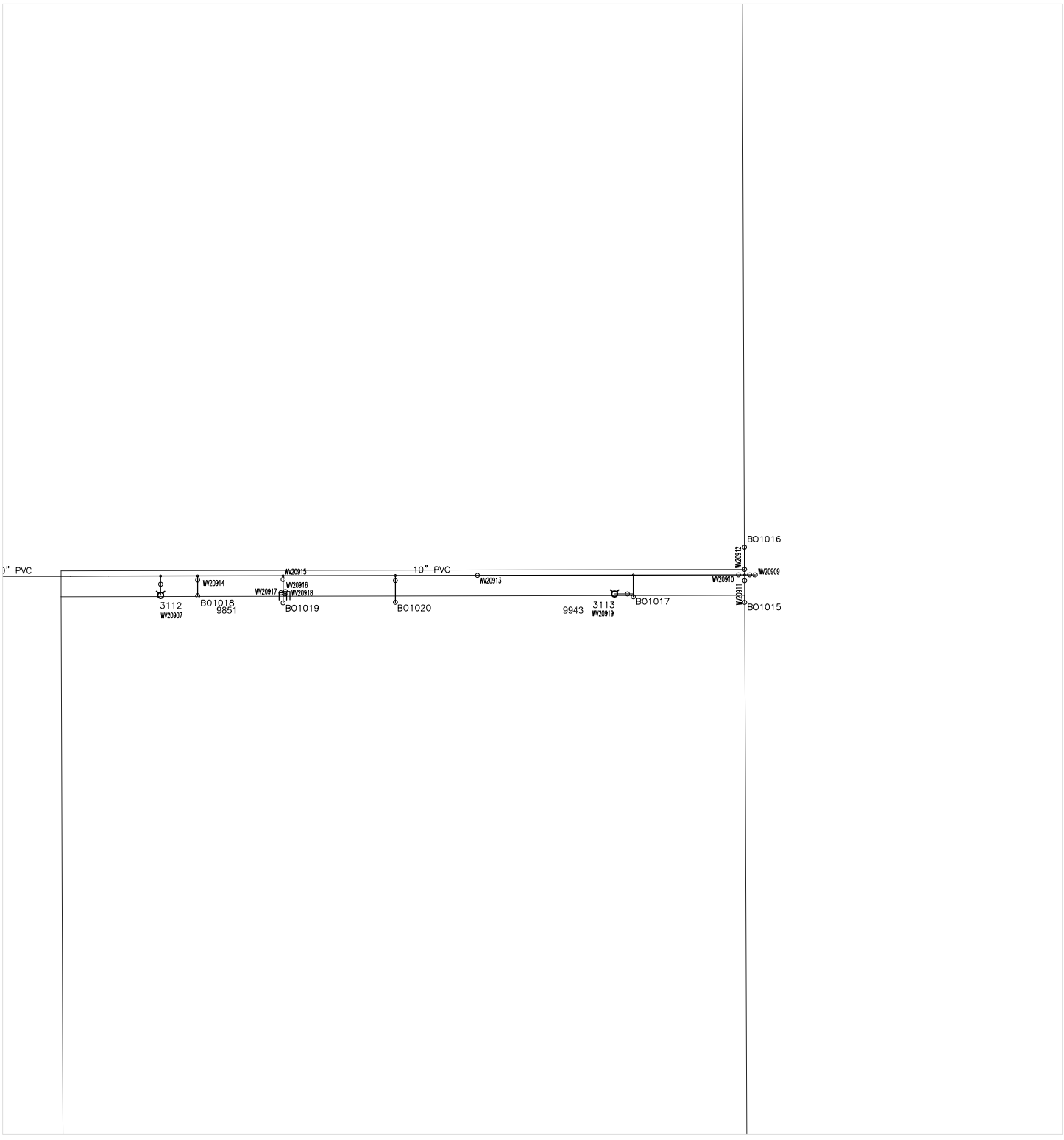

610000
280000

Prepared by:
City of Yuma
City Engineering Department

N
Not to scale

1747	1748	1749
1847	1848	1849
1947	1948	1949

Map Number
1848

Revision Date:
July 2014

Supersedes: July 2013

COPYRIGHT © 2014 CITY OF YUMA, ARIZONA
The City of Yuma makes no claims concerning the accuracy of this map nor assumes any liability resulting from the use of the information herein.

WATER DISTRIBUTION SYSTEM

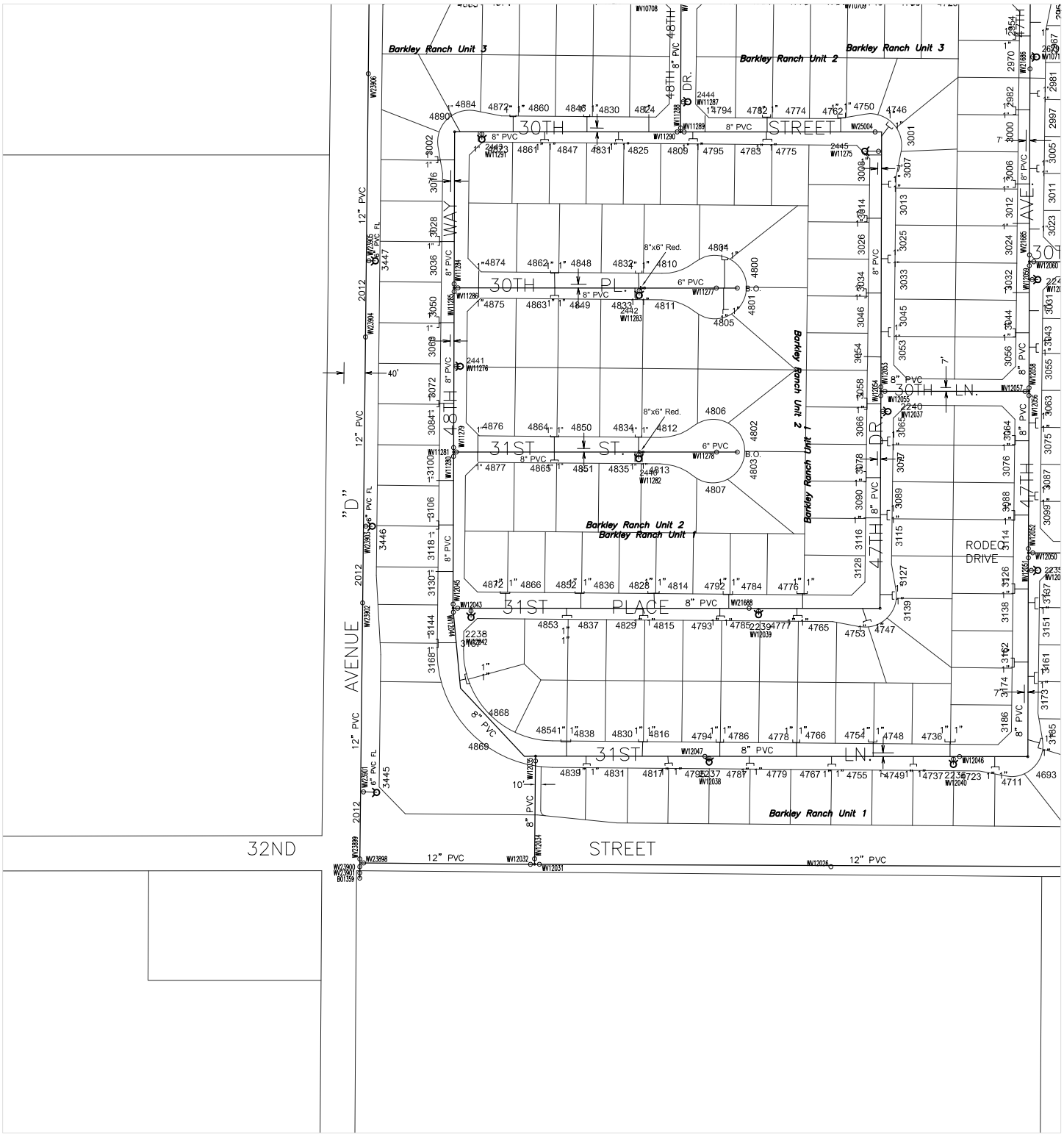

Prepared by:
City of Yuma
City Engineering Department

N

Not to scale

1813	1814	1815
1913	1914	1915
2013	2014	2015

Map Number
1914

Revision Date:
July 2014

Supersedes: July 2013

COPYRIGHT © 2014 CITY OF YUMA, ARIZONA
The City of Yuma makes no claims concerning the accuracy of this map nor assumes any liability resulting from the use of the information herein.

WATER DISTRIBUTION SYSTEM

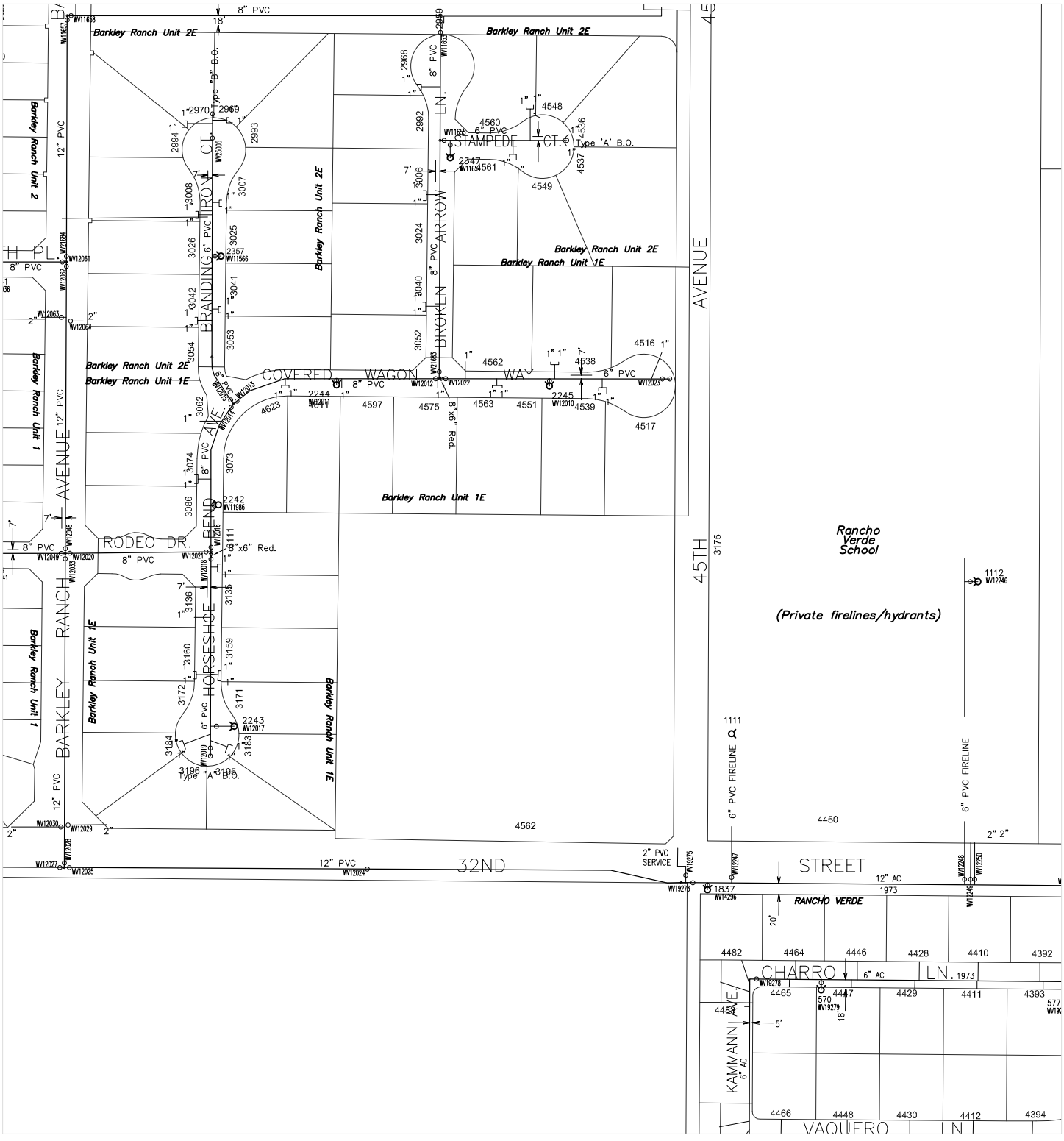

608000 214000 610000 216000

CITY OF YUMA ARIZONA

Prepared by:
City of Yuma
City Engineering Department

N
Not to scale

1814	1815	1816
1914	1915	1916
2014	2015	2016

Map Number
1915

Revision Date:
July 2014

Supersedes: July 2013

COPYRIGHT © 2014 CITY OF YUMA, ARIZONA
The City of Yuma makes no claims concerning the accuracy of this map nor assumes any liability resulting from the use of the information herein.

WATER DISTRIBUTION SYSTEM

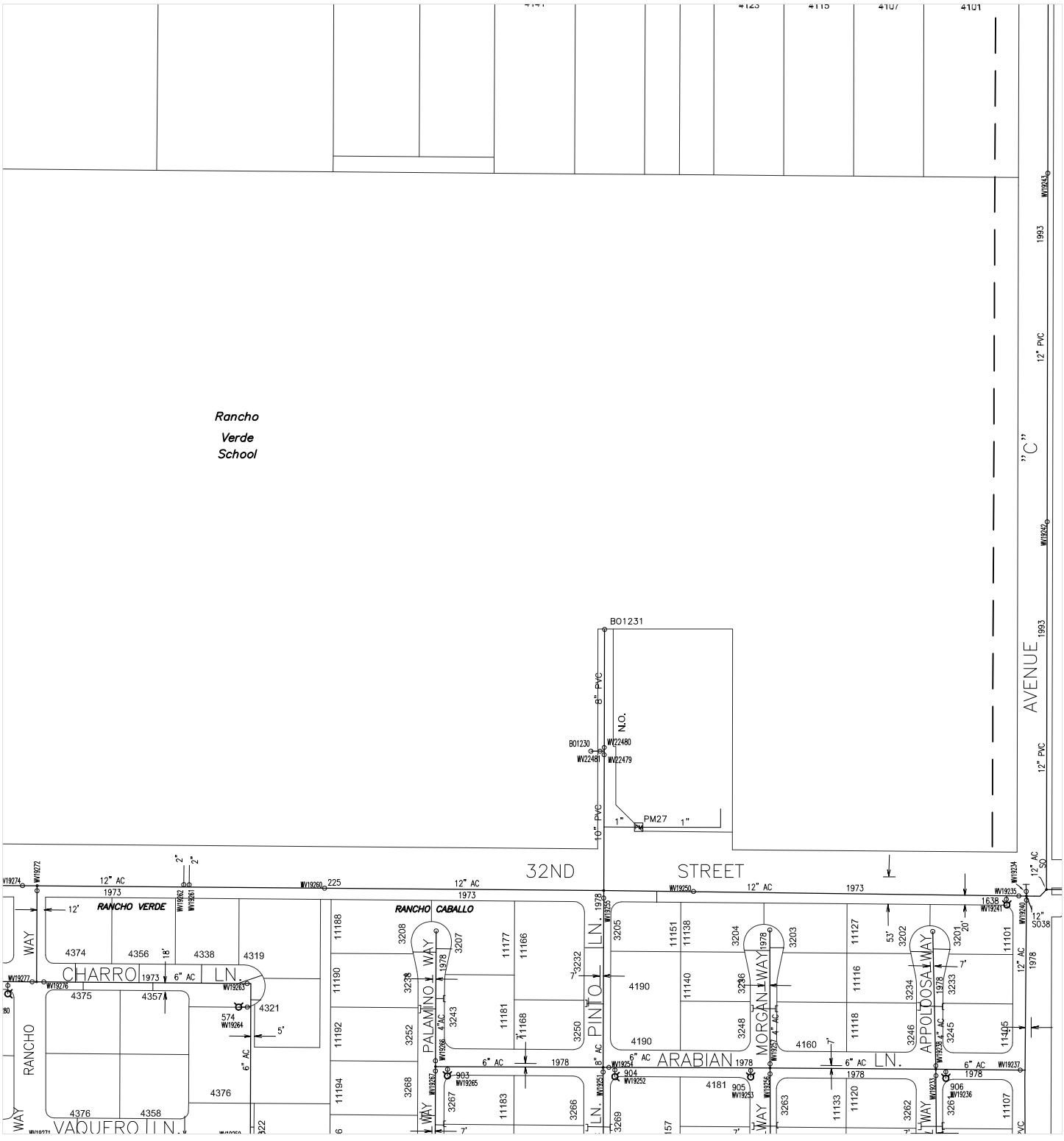

Prepared by:
City of Yuma
City Engineering Department

N

Not to scale

1815	1816	1817
1915	1916	1917
2015	2016	2017

Map Number
1916

Revision Date:
July 2014

Supersedes: July 2013

COPYRIGHT © 2014 CITY OF YUMA, ARIZONA
The City of Yuma makes no claims concerning the accuracy of this map nor assumes any liability resulting from the use of the information herein.

WATER DISTRIBUTION SYSTEM

610000 220000

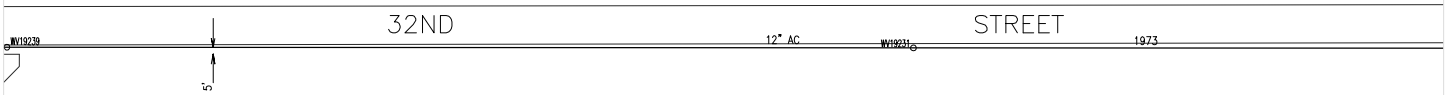

608000 218000

Prepared by:
City of Yuma
City Engineering Department

N

Not to scale

1816	1817	1818
1916	1917	1918
2016	2017	2018

Map Number
1917

Revision Date:
July 2014

Supersedes: July 2013

COPYRIGHT © 2014 CITY OF YUMA, ARIZONA
The City of Yuma makes no claims concerning the accuracy of this map nor assumes any liability resulting from the use of the information herein.

WATER DISTRIBUTION SYSTEM

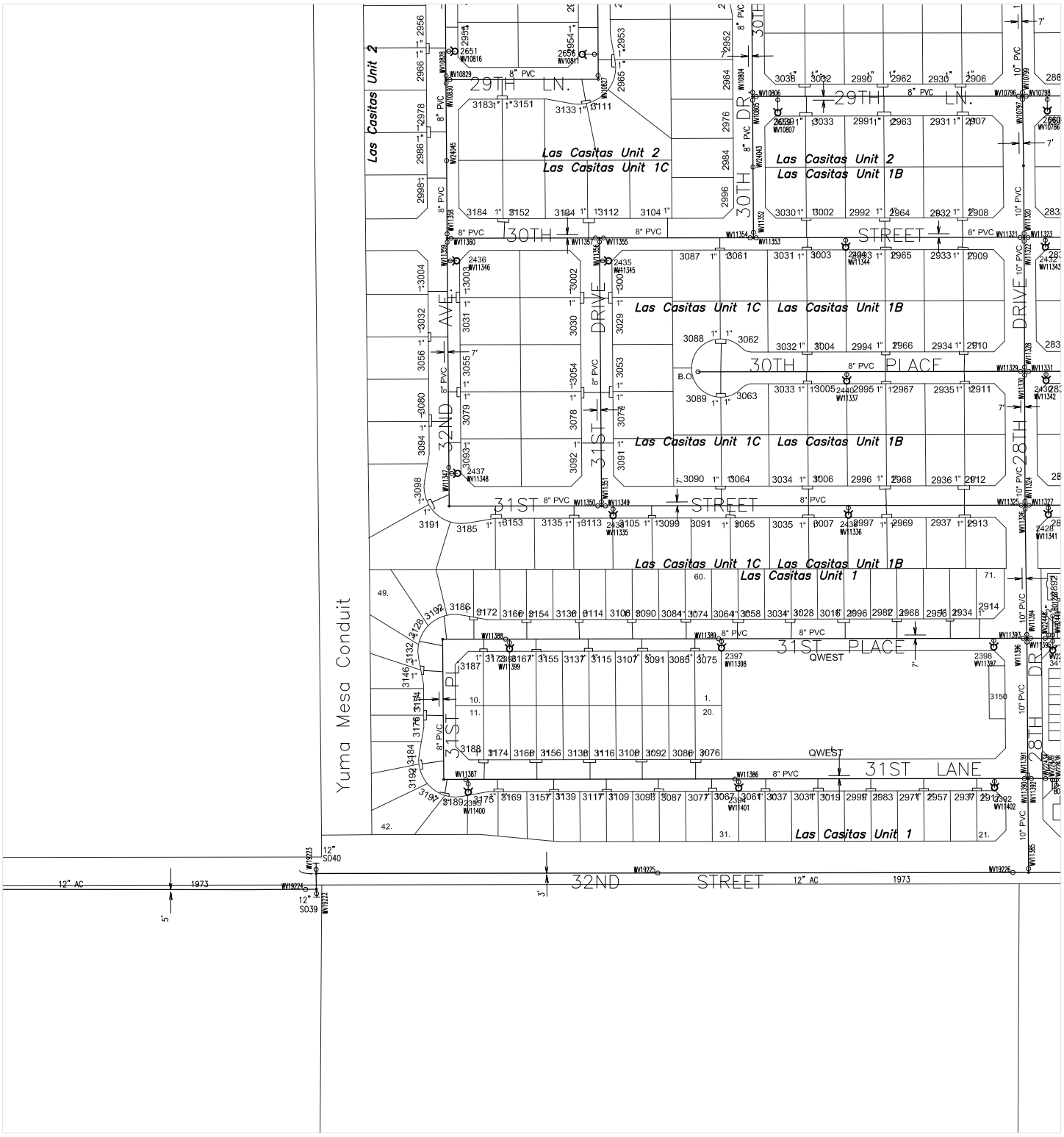

Prepared by:
City of Yuma
City Engineering Department

N

Not to scale

1817	1818	1819
1917	1918	1919
2017	2018	2019

Map Number
1918

Revision Date:
July 2014

Supersedes: July 2013

COPYRIGHT © 2014 CITY OF YUMA, ARIZONA
The City of Yuma makes no claims concerning the accuracy of this map nor assumes any liability resulting from the use of the information herein.

WATER DISTRIBUTION SYSTEM

610000 224000

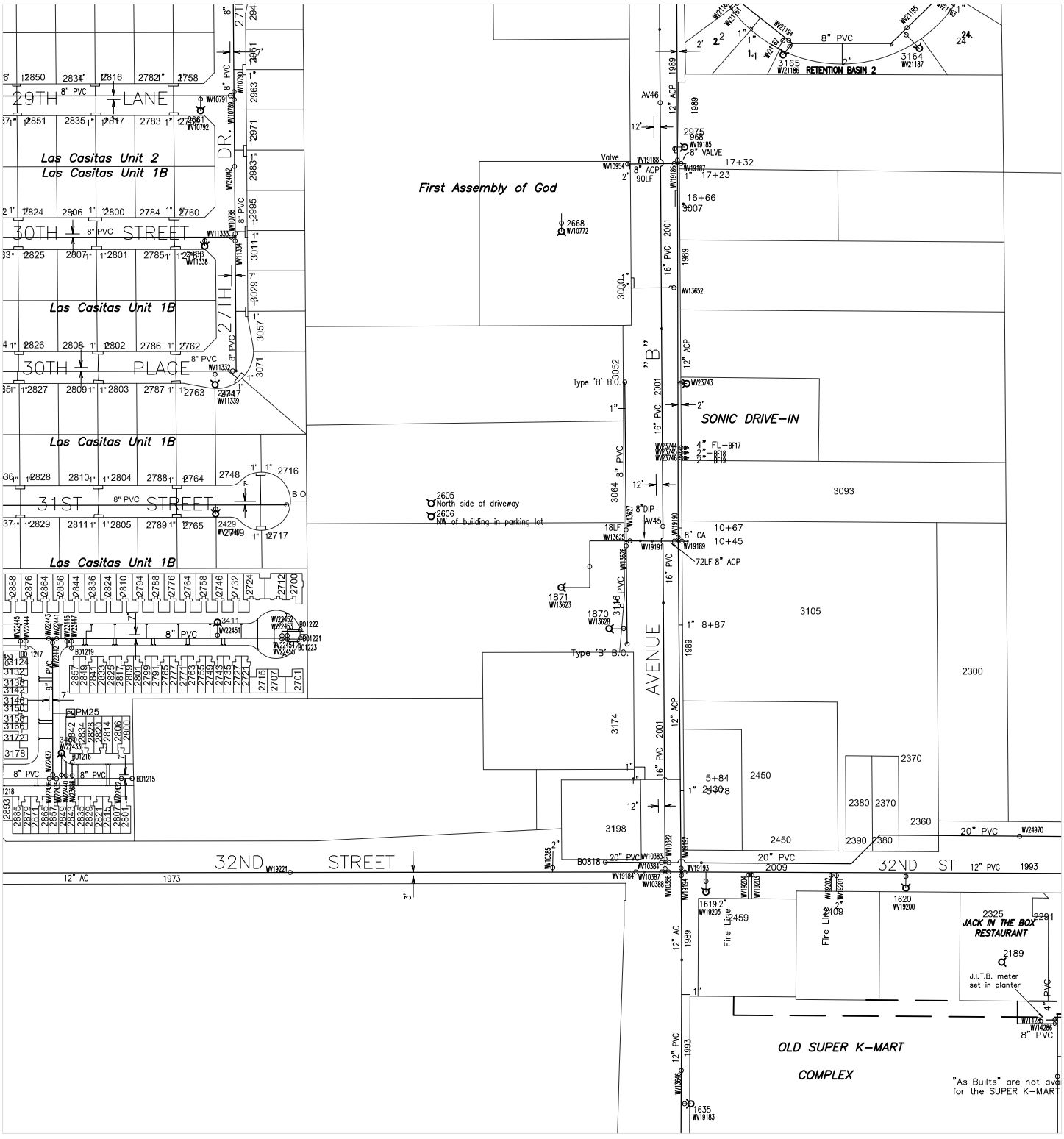

608000 222000

CITY OF YUMA ARIZONA

Prepared by:
City of Yuma
City Engineering Department

COPYRIGHT © 2014 CITY OF YUMA, ARIZONA
The City of Yuma makes no claims concerning the accuracy of this map nor assumes any liability resulting from the use of the information herein.

N

Not to scale

1818	1819	1820
1918	1919	1920
2018	2019	2020

Map Number
1919

Revision Date:
July 2014

Supersedes: July 2013

WATER DISTRIBUTION SYSTEM

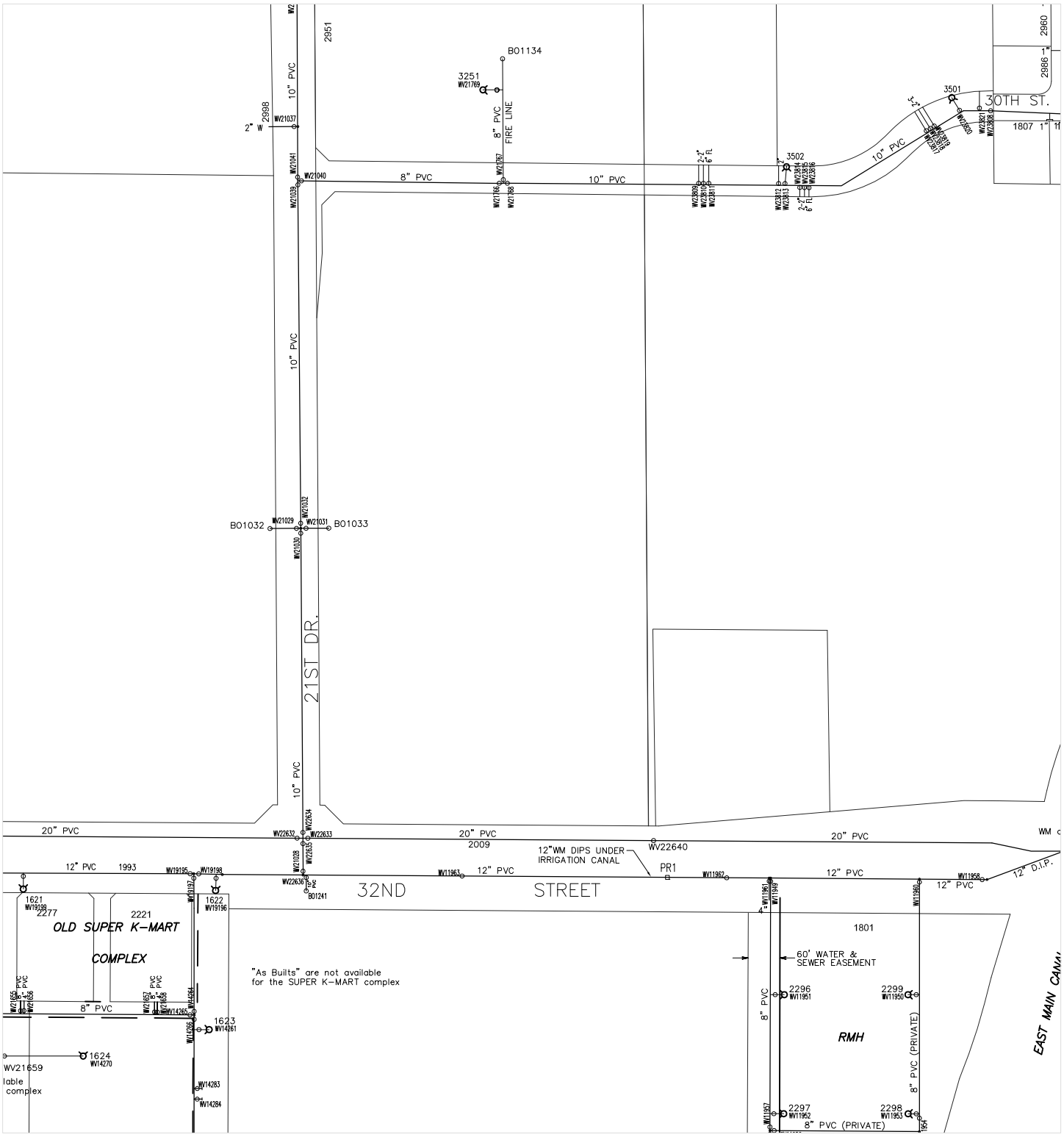

Prepared by:
City of Yuma
City Engineering Department

N

Not to scale

1819	1820	1821
1919	1920	1921
2019	2020	2021

Map Number
1920

Revision Date:
July 2014

Supersedes: July 2013

COPYRIGHT © 2014 CITY OF YUMA, ARIZONA
The City of Yuma makes no claims concerning the accuracy of this map nor assumes any liability resulting from the use of the information herein.

WATER DISTRIBUTION SYSTEM

610000 228000

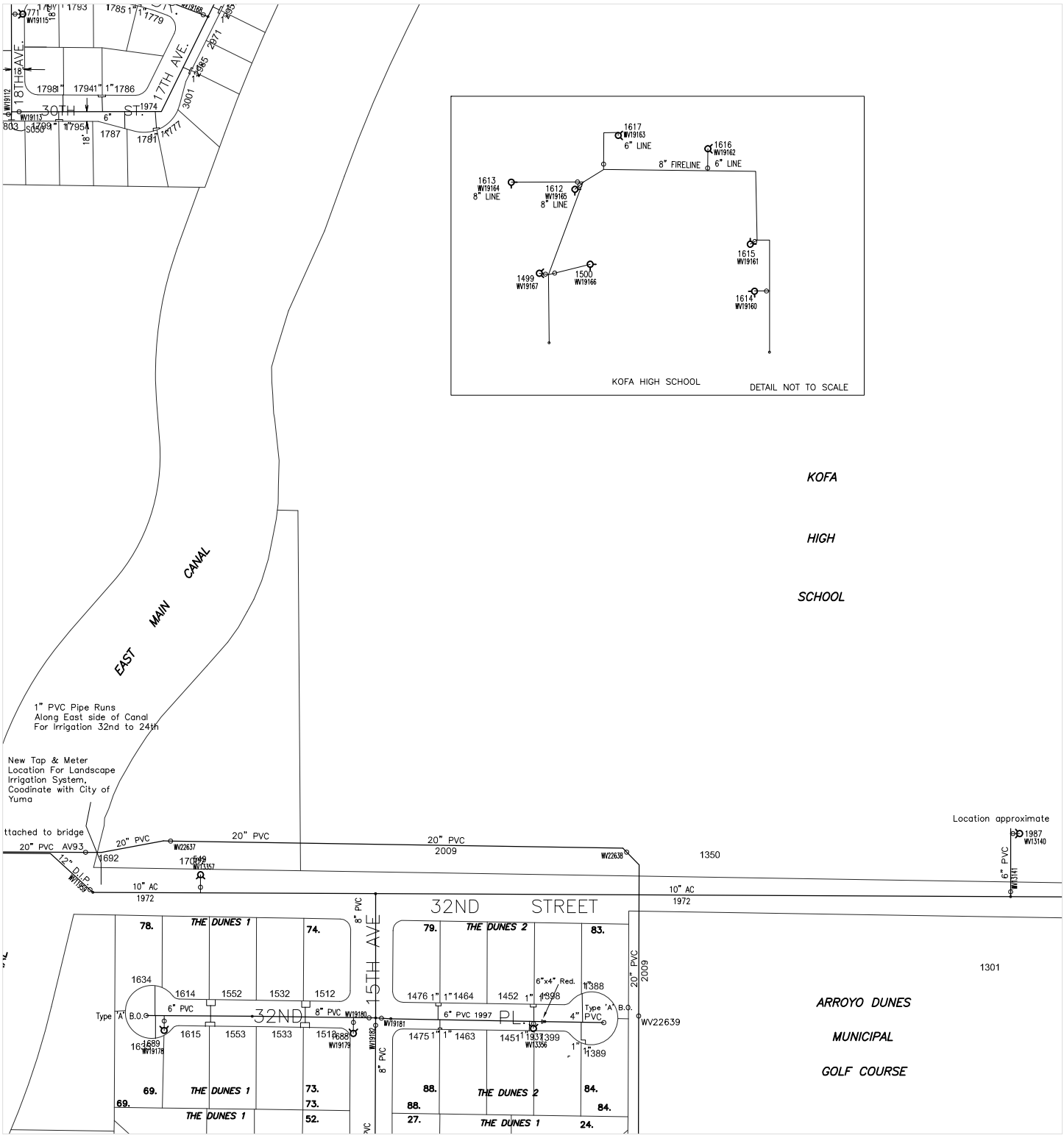

608000 226000

CITY OF YUMA ARIZONA

Prepared by:
City of Yuma
City Engineering Department

N
Not to scale

1820	1821	1822
1920	1921	1922
2020	2021	2022

Map Number
1921
Revision Date:
July 2014
Supersedes: July 2013

COPYRIGHT © 2014 CITY OF YUMA, ARIZONA
The City of Yuma makes no claims concerning the accuracy of this map nor assumes any liability resulting from the use of the information herein.

WATER DISTRIBUTION SYSTEM

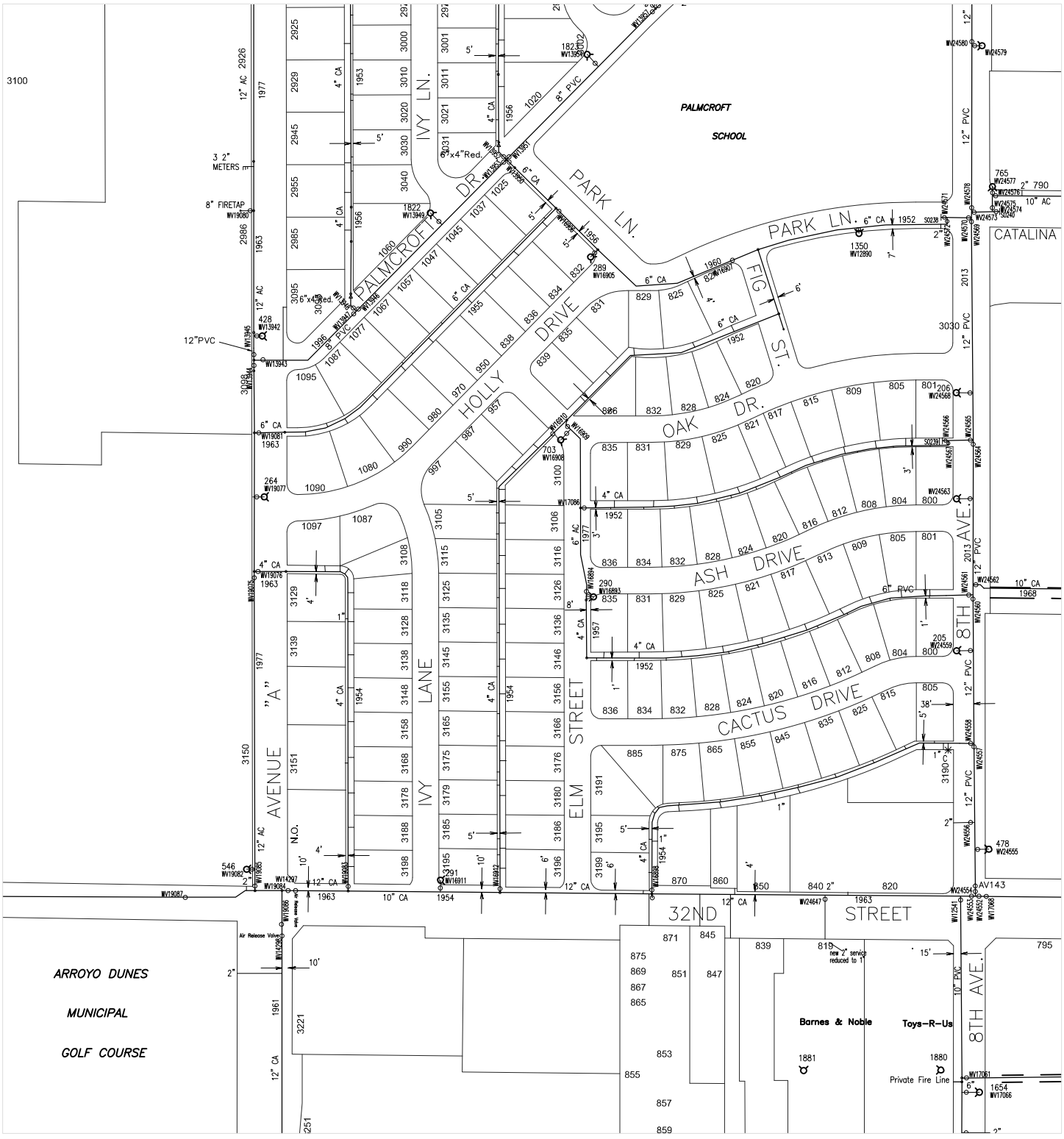

610000 230000 608000 228000

Prepared by:
City of Yuma
City Engineering Department

COPYRIGHT © 2014 CITY OF YUMA, ARIZONA
The City of Yuma makes no claims concerning the accuracy of this map nor assumes any liability resulting from the use of the information herein.

N

Not to scale

1821	1822	1823
1921	1922	1923
2021	2022	2023

Map Number
1922

Revision Date:
July 2014

Supersedes: July 2013

WATER DISTRIBUTION SYSTEM

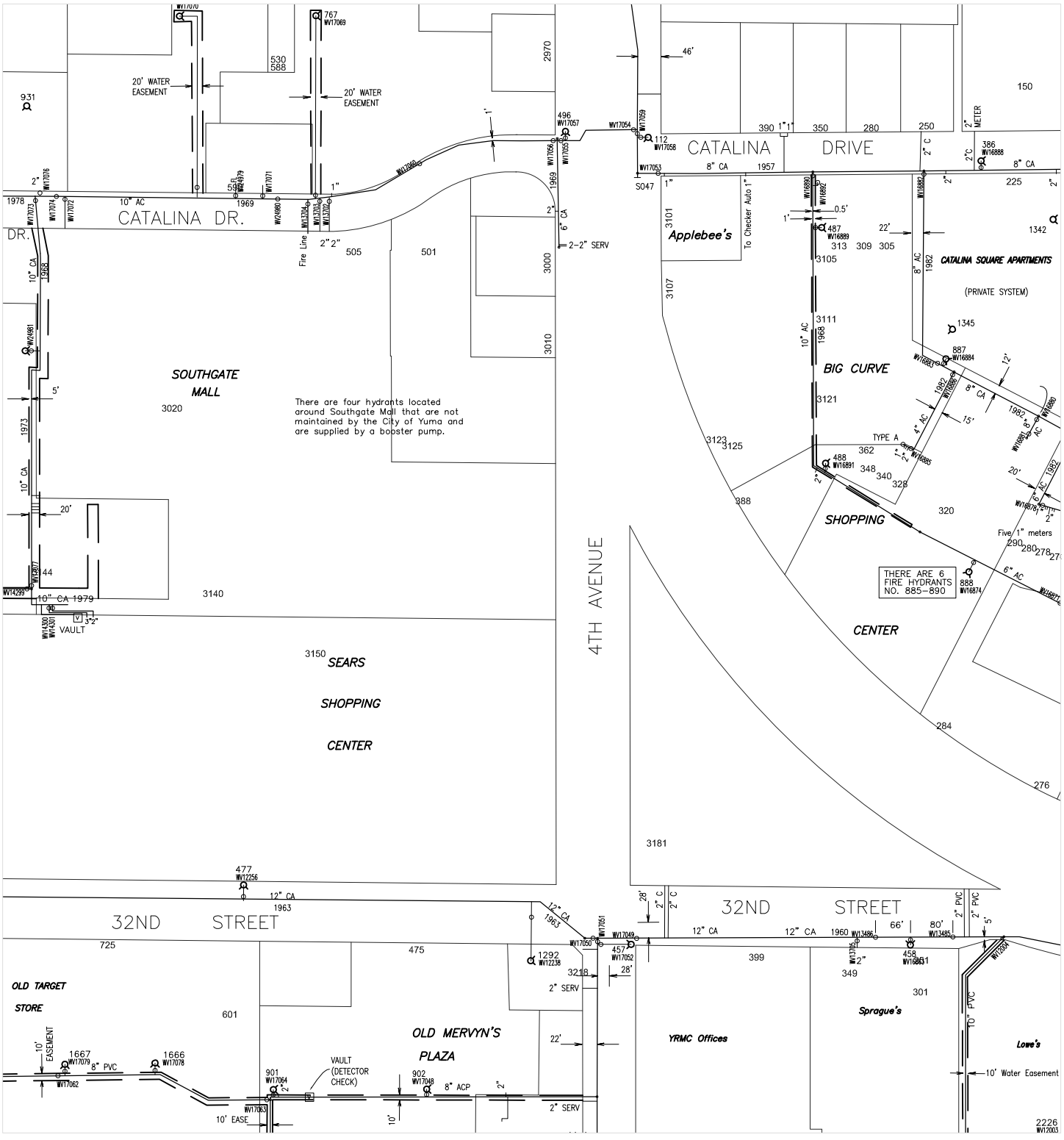

Prepared by:
City of Yuma
City Engineering Department

Not to scale

1822	1823	1824
1922	1923	1924
2022	2023	2024

Map Number
1923

Revision Date:
July 2014

Supersedes: July 2013

COPYRIGHT © 2014 CITY OF YUMA, ARIZONA
The City of Yuma makes no claims concerning the accuracy of this map nor assumes any liability resulting from the use of the information herein.

WATER DISTRIBUTION SYSTEM

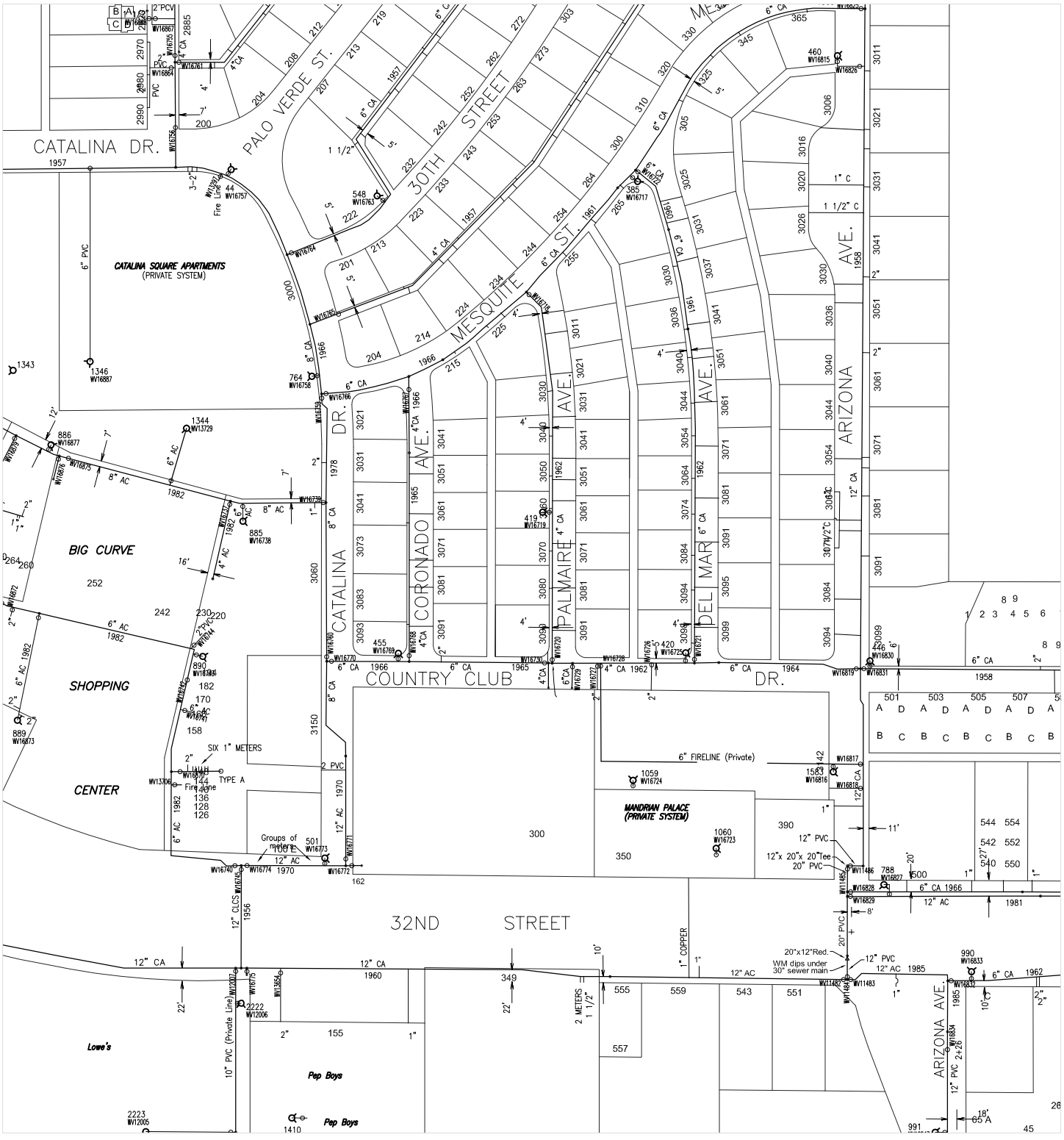

Prepared by:
City of Yuma
City Engineering Department

N

Not to scale

1823	1824	1825
1923	1924	1925
2023	2024	2025

Map Number
1924

Revision Date:
July 2014

Supersedes: July 2013

COPYRIGHT © 2014 CITY OF YUMA, ARIZONA
The City of Yuma makes no claims concerning the accuracy of this map nor assumes any liability resulting from the use of the information herein.

WATER DISTRIBUTION SYSTEM

610000 236000

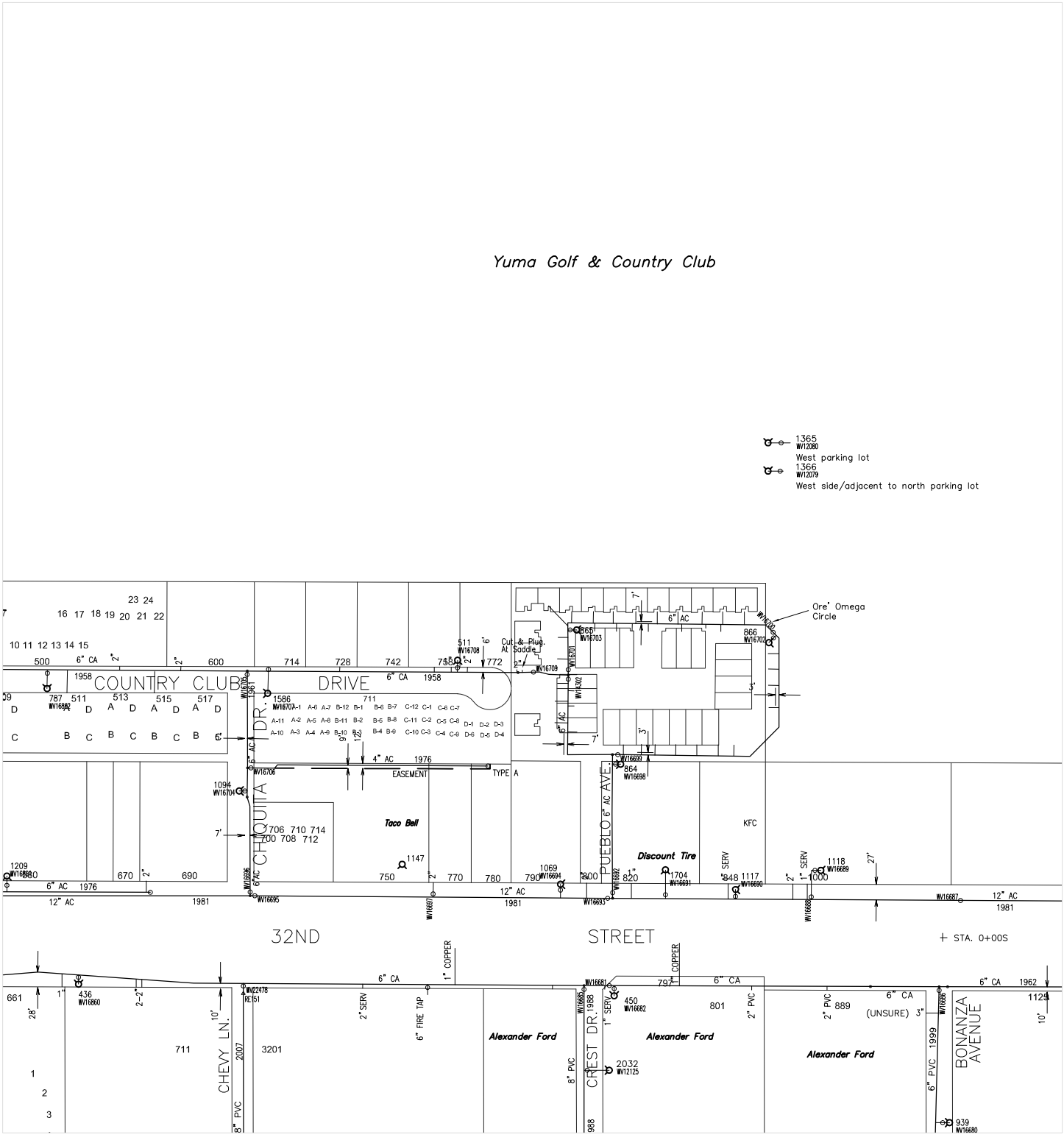

608000 234000

Prepared by:
City of Yuma
City Engineering Department

COPYRIGHT © 2014 CITY OF YUMA, ARIZONA
The City of Yuma makes no claims concerning the accuracy of this map nor assumes any liability resulting from the use of the information herein.

N
Not to scale

1824	1825	1826
1924	1925	1926
2024	2025	2026

Map Number
1925
Revision Date:
July 2014
Supersedes: July 2013

WATER DISTRIBUTION SYSTEM

610000 238000

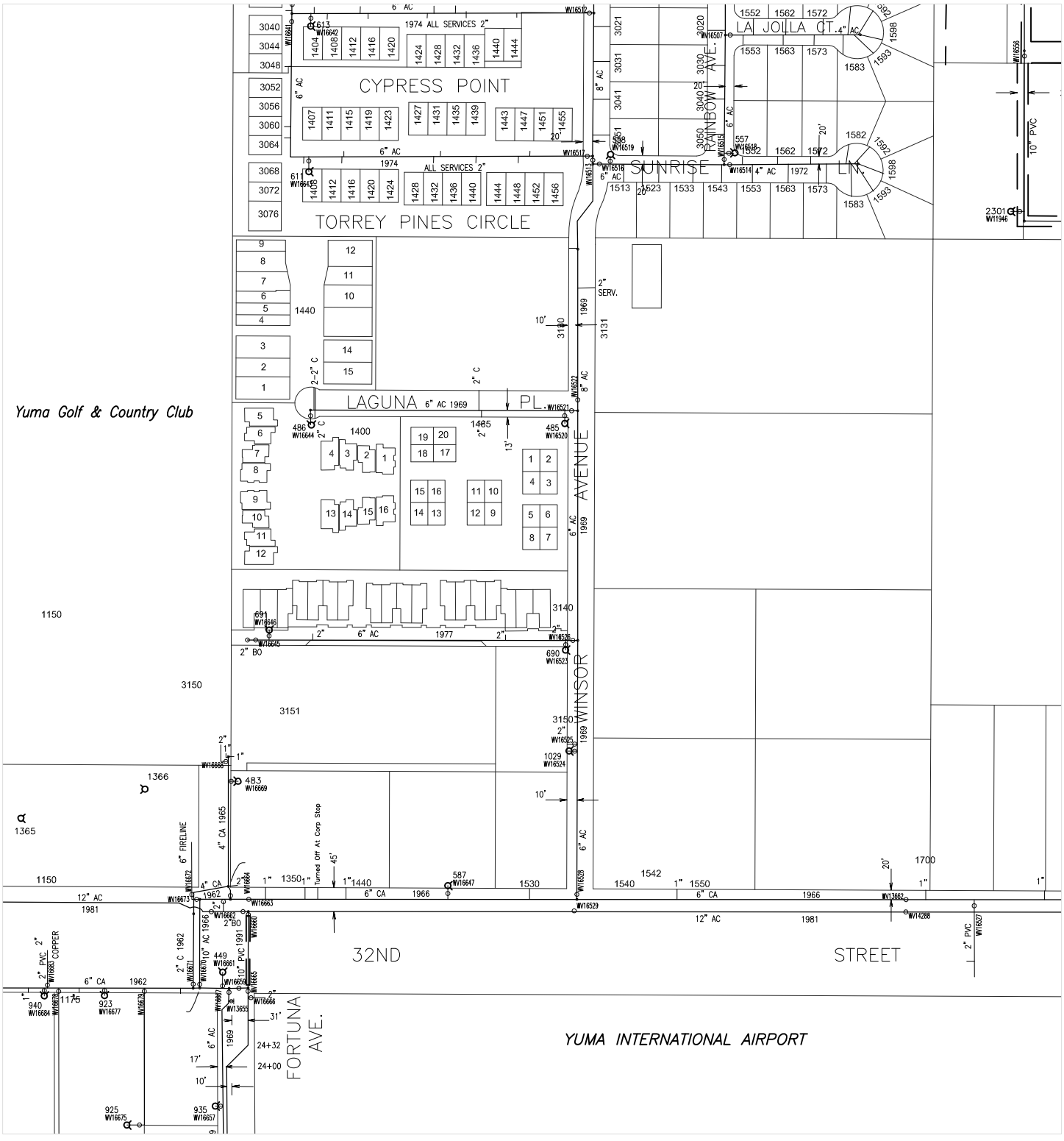

608000 236000

Prepared by:
City of Yuma
City Engineering Department

COPYRIGHT © 2014 CITY OF YUMA, ARIZONA
The City of Yuma makes no claims concerning the accuracy of this map nor assumes any liability resulting from the use of the information herein.

N
Not to scale

1825	1826	1827
1925	1926	1927
2025	2026	2027

Map Number
1926
Revision Date:
July 2014
Supersedes: July 2013

WATER DISTRIBUTION SYSTEM

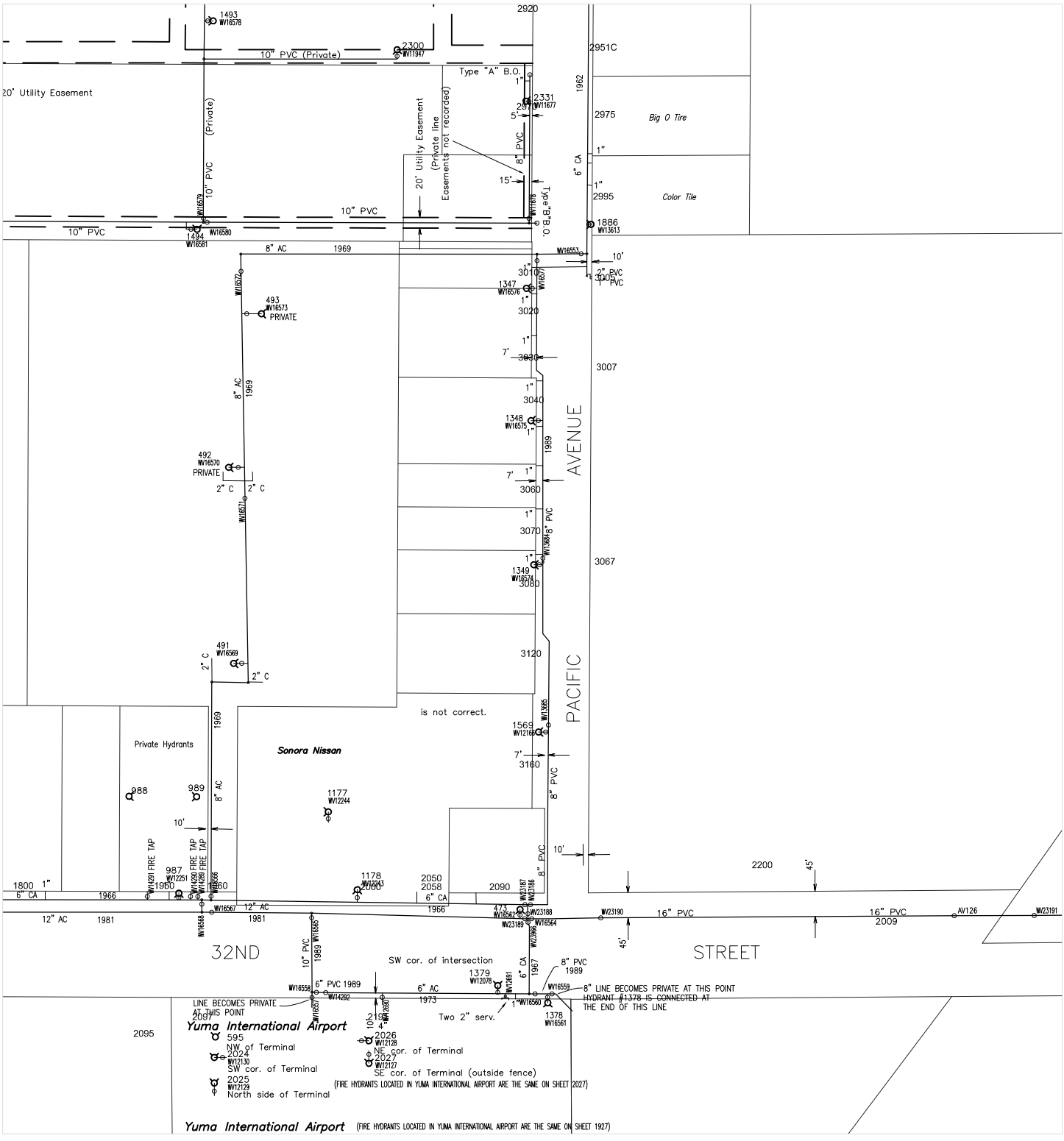

Prepared by:
City of Yuma
City Engineering Department

COPYRIGHT © 2014 CITY OF YUMA, ARIZONA
The City of Yuma makes no claims concerning the accuracy of this map nor assumes any liability resulting from the use of the information herein.

N
Not to scale

1826	1827	1828
1926	1927	1928
2026	2027	2028

Map Number
1927
Revision Date:
July 2014
Supersedes: July 2013

WATER DISTRIBUTION SYSTEM



Prepared by:
City of Yuma
City Engineering Department

N
Not to scale

1827	1828	1829
1927	1928	1929
2027	2028	2029

Map Number
1928

Revision Date:
July 2014

Supersedes: July 2013

COPYRIGHT © 2014 CITY OF YUMA, ARIZONA
The City of Yuma makes no claims concerning the accuracy of this map nor assumes any liability resulting from the use of the information herein.

WATER DISTRIBUTION SYSTEM

610000 244000

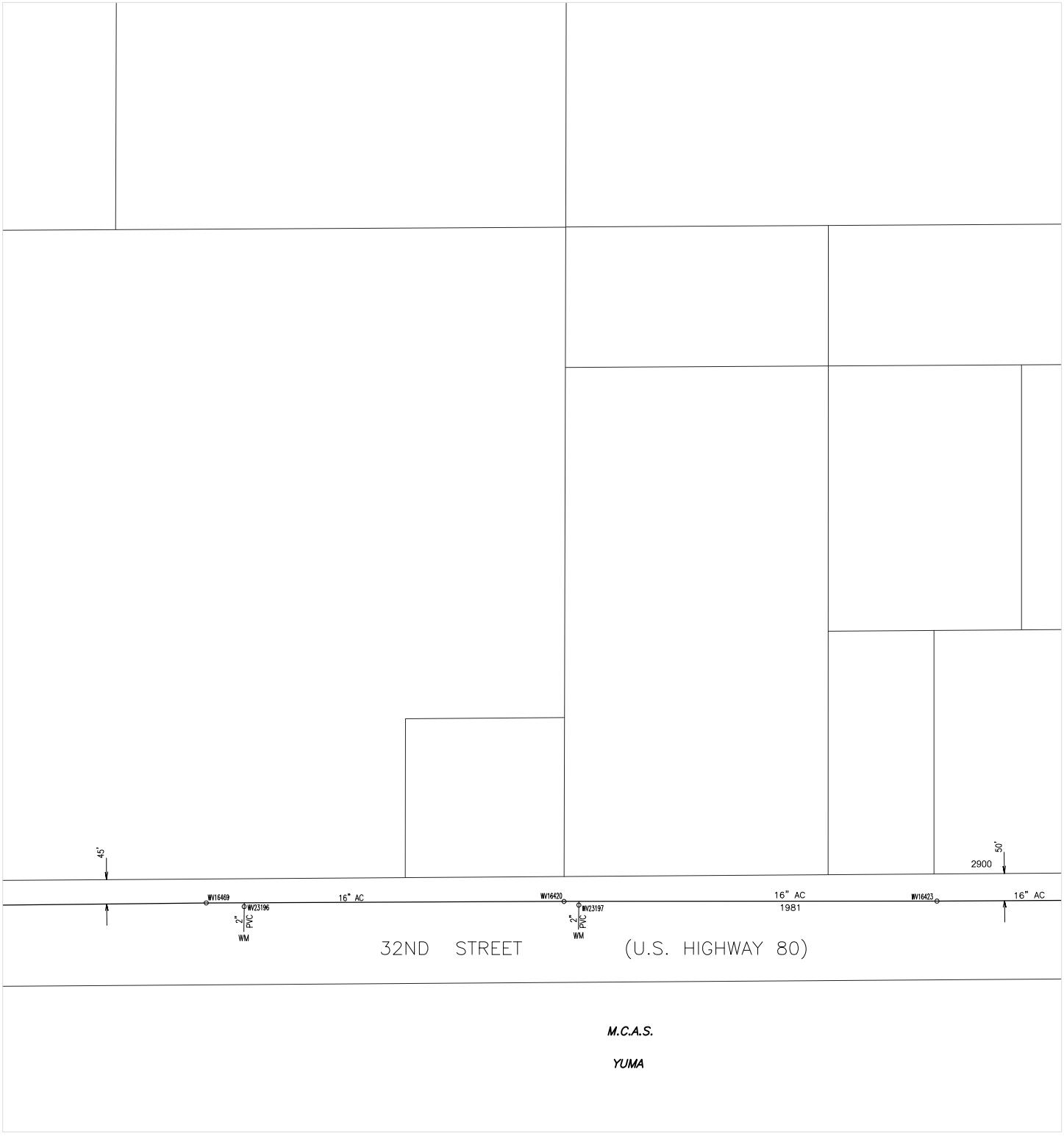

608000 242000

Prepared by:
City of Yuma
City Engineering Department

COPYRIGHT © 2014 CITY OF YUMA, ARIZONA
The City of Yuma makes no claims concerning the accuracy of this map nor assumes any liability resulting from the use of the information herein.

N

Not to scale

1828	1829	1830
1928	1929	1930
2028	2029	2030

Map Number
1929

Revision Date:
July 2014

Supersedes: July 2013

WATER DISTRIBUTION SYSTEM

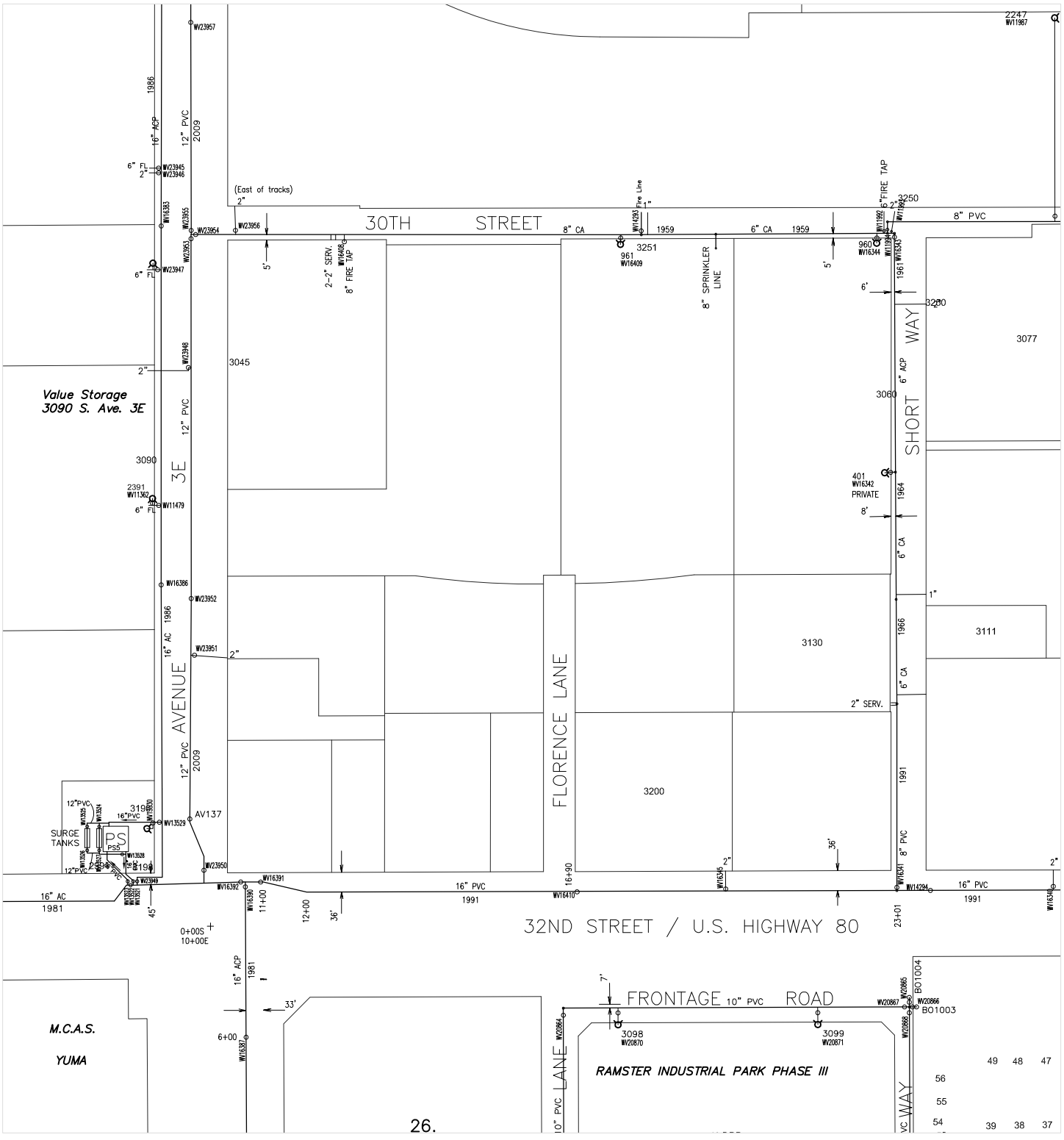

608000

244000

246000

610000

Prepared by:
City of Yuma
City Engineering Department

N

Not to scale

1829	1830	1831
1929	1930	1931
2029	2030	2031

Map Number
1930

Revision Date:
July 2014

Supersedes: July 2013

COPYRIGHT © 2014 CITY OF YUMA, ARIZONA
The City of Yuma makes no claims concerning the accuracy of this map nor assumes any liability resulting from the use of the information herein.

WATER DISTRIBUTION SYSTEM

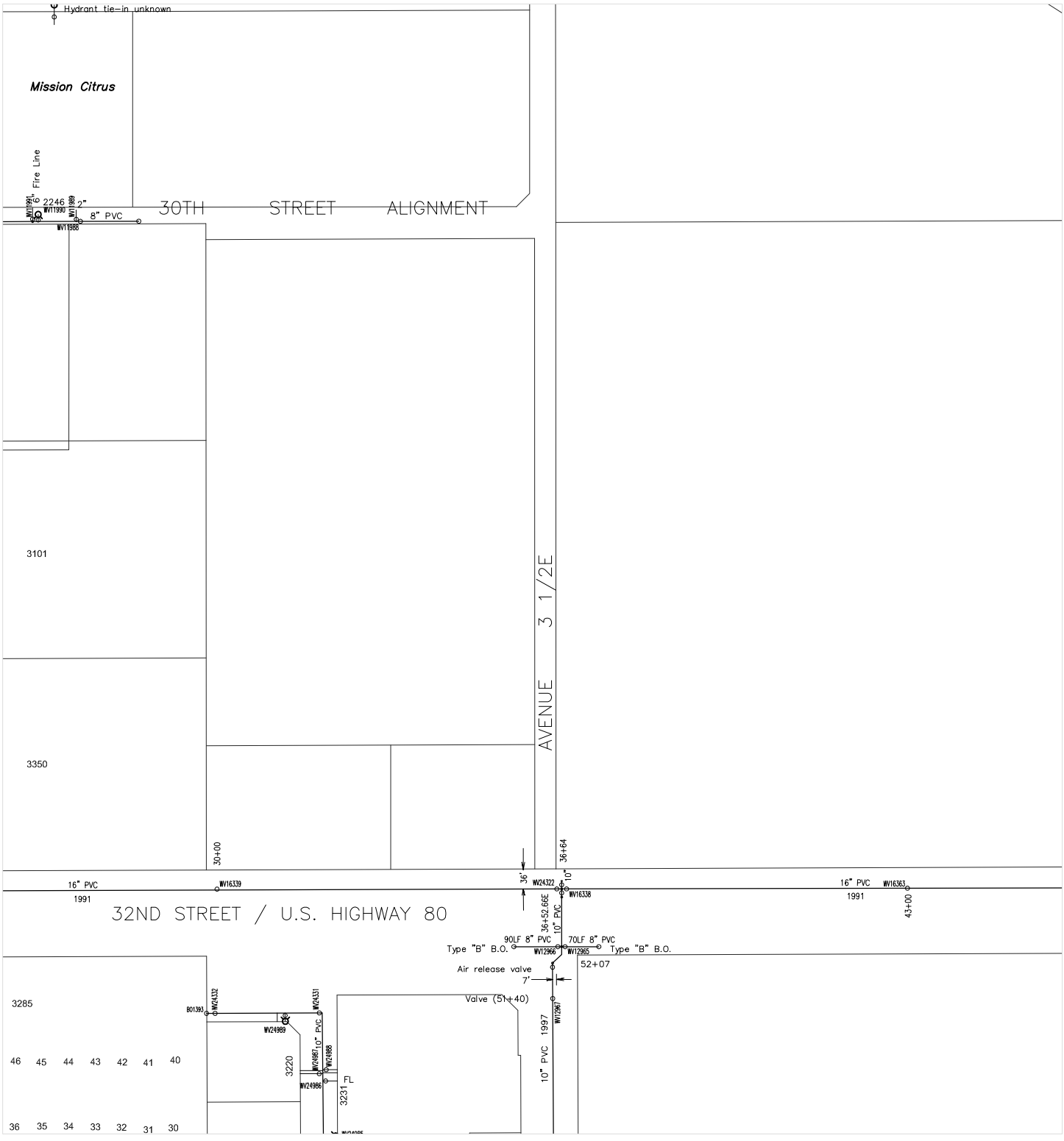

Prepared by:
City of Yuma
City Engineering Department

N

Not to scale

1830	1831	1832
1930	1931	1932
2030	2031	2032

Map Number
1931

Revision Date:
July 2014

Supersedes: July 2013

COPYRIGHT © 2014 CITY OF YUMA, ARIZONA
The City of Yuma makes no claims concerning the accuracy of this map nor assumes any liability resulting from the use of the information herein.

WATER DISTRIBUTION SYSTEM

250000
610000

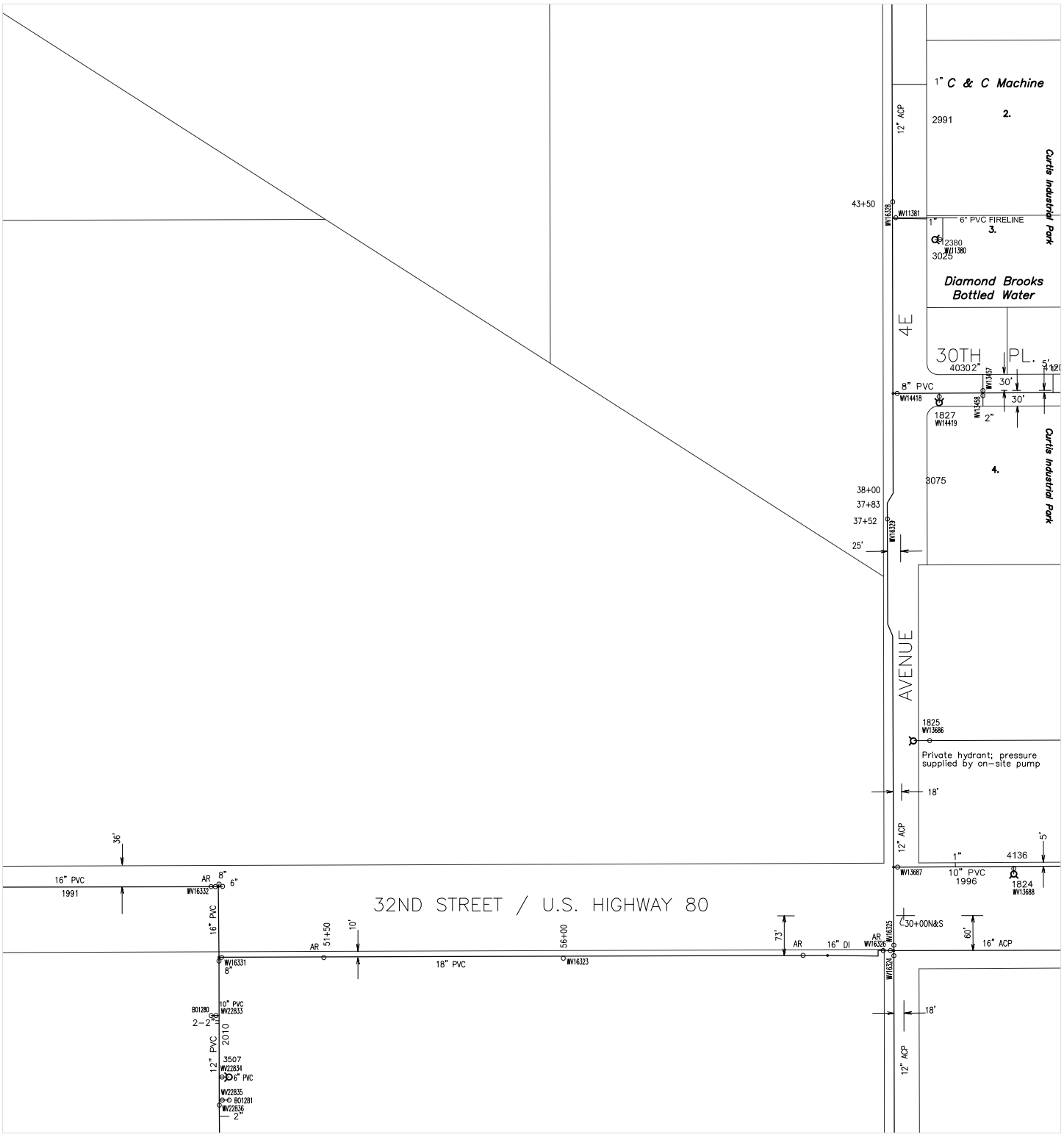

608000
248000

Prepared by:
City of Yuma
City Engineering Department

N
Not to scale

1831	1832	1833
1931	1932	1933
2031	2032	2033

Map Number
1932

Revision Date:
July 2014

Supersedes: July 2013

COPYRIGHT © 2014 CITY OF YUMA, ARIZONA
The City of Yuma makes no claims concerning the accuracy of this map nor assumes any liability resulting from the use of the information herein.

WATER DISTRIBUTION SYSTEM

610000 252000

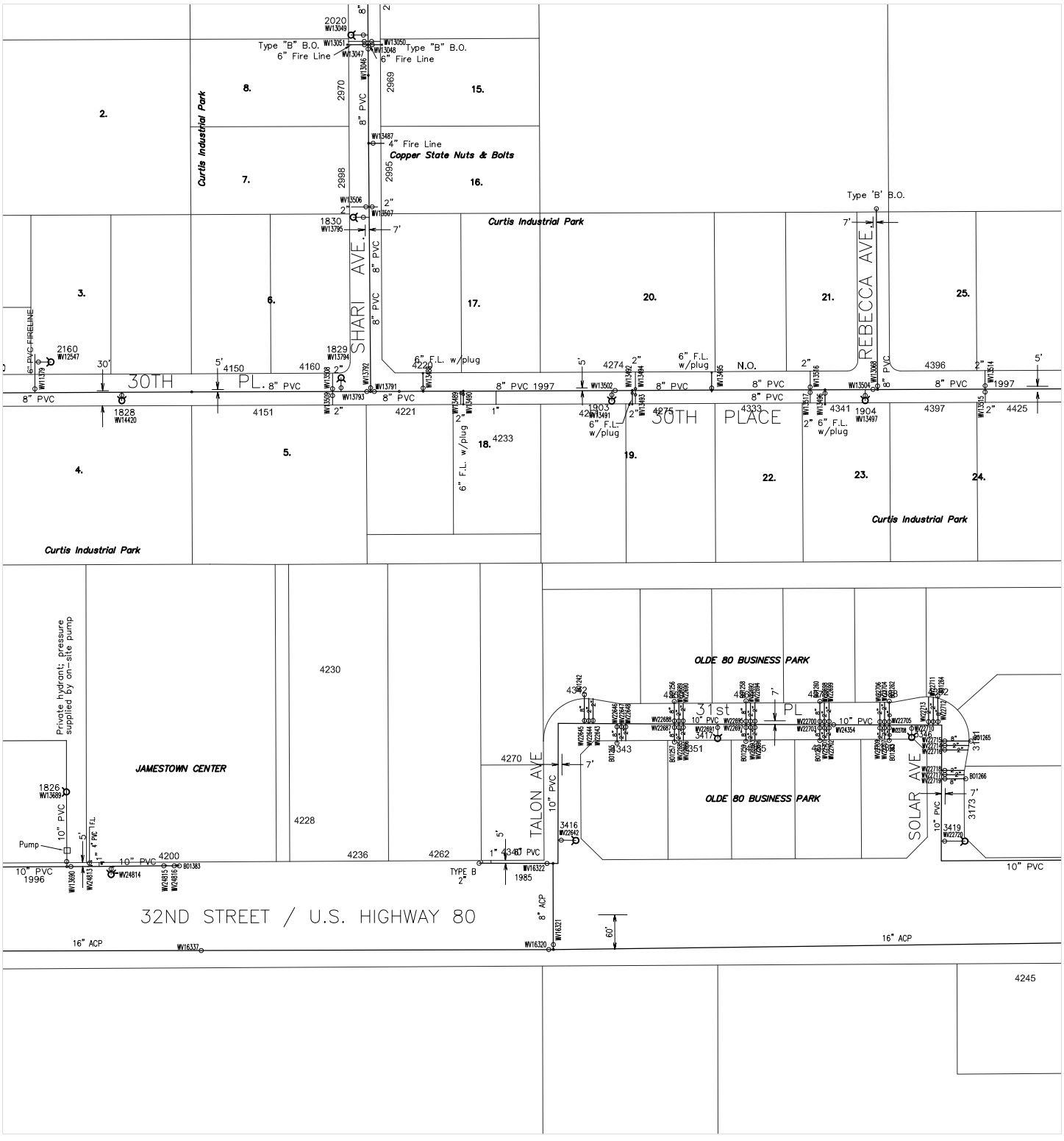

608000 250000

Prepared by:
City of Yuma
City Engineering Department

Not to scale

1832	1833	1834
1932	1933	1934
2032	2033	2034

Map Number
1933

Revision Date:
July 2014

Supersedes: July 2013

COPYRIGHT © 2014 CITY OF YUMA, ARIZONA
The City of Yuma makes no claims concerning the accuracy of this map nor assumes any liability resulting from the use of the information herein.

WATER DISTRIBUTION SYSTEM

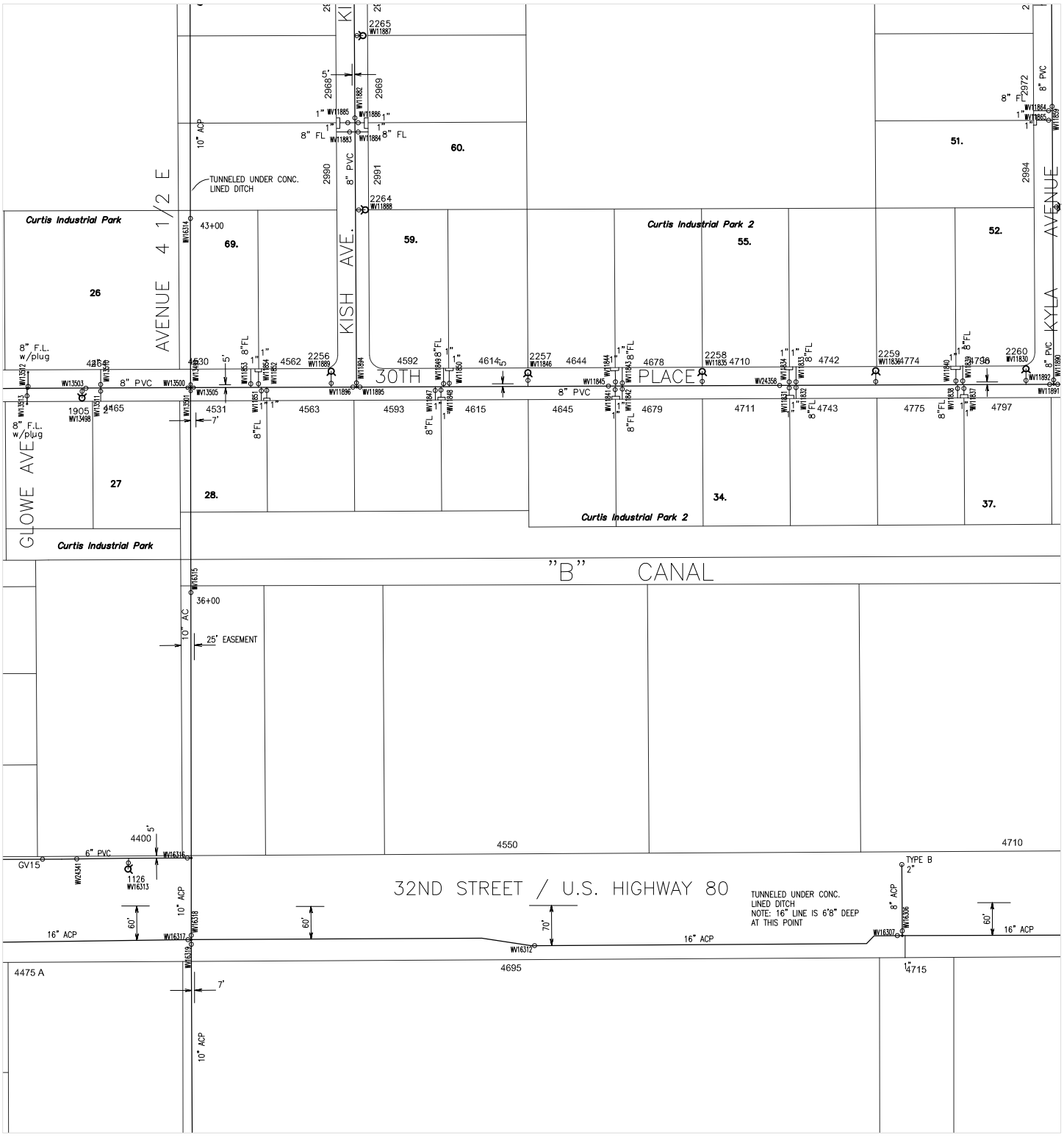

Prepared by:
City of Yuma
City Engineering Department

N
Not to scale

1833	1834	1835
1933	1934	1935
2033	2034	2035

Map Number
1934
Revision Date:
July 2014
Supersedes: July 2013

COPYRIGHT © 2014 CITY OF YUMA, ARIZONA
The City of Yuma makes no claims concerning the accuracy of this map nor assumes any liability resulting from the use of the information herein.

WATER DISTRIBUTION SYSTEM

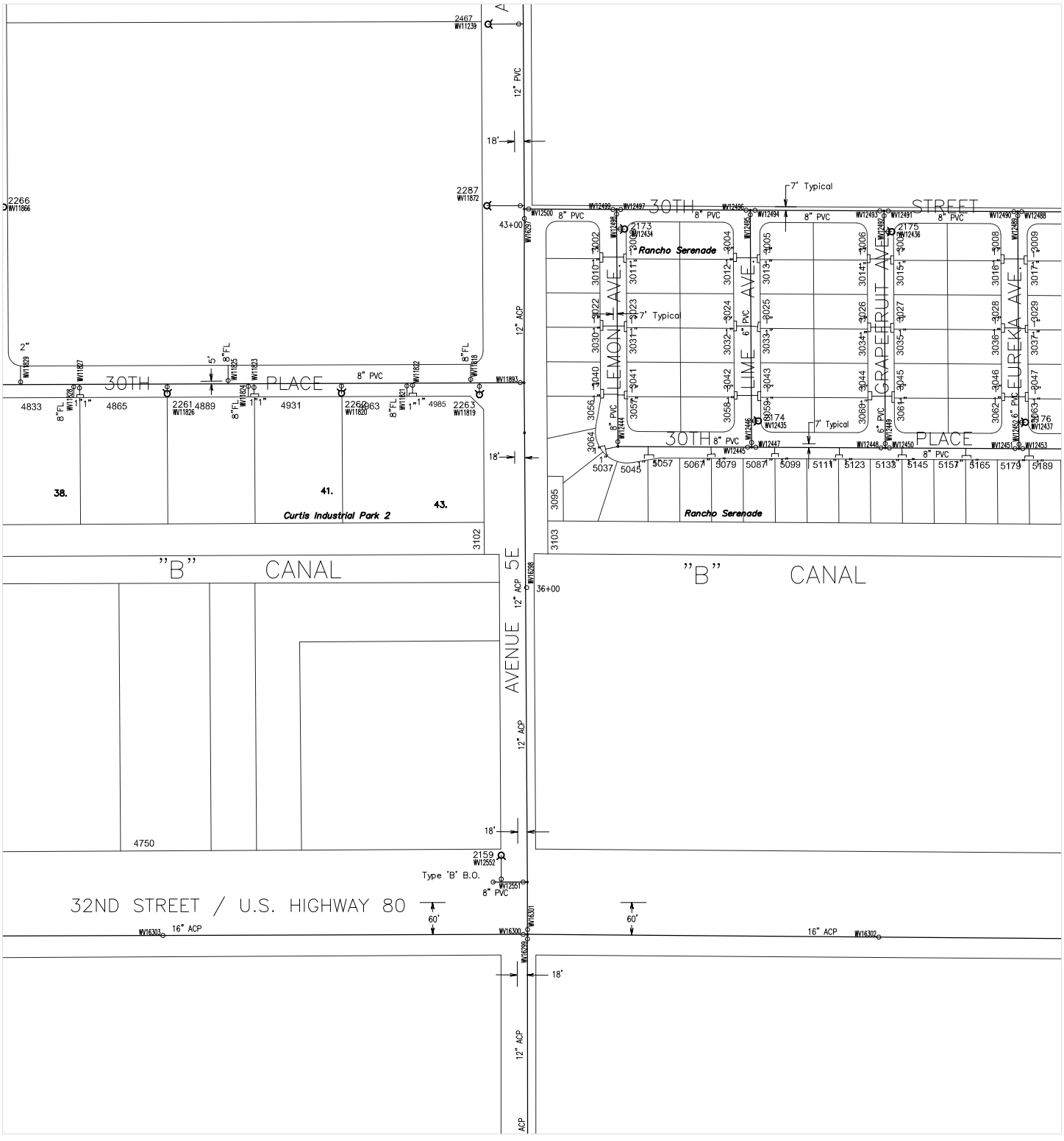

Prepared by:
City of Yuma
City Engineering Department

N

Not to scale

1834	1835	1836
1934	1935	1936
2034	2035	2036

Map Number
1935

Revision Date:
July 2014

Supersedes: July 2013

COPYRIGHT © 2014 CITY OF YUMA, ARIZONA
The City of Yuma makes no claims concerning the accuracy of this map nor assumes any liability resulting from the use of the information herein.

WATER DISTRIBUTION SYSTEM

610000 258000

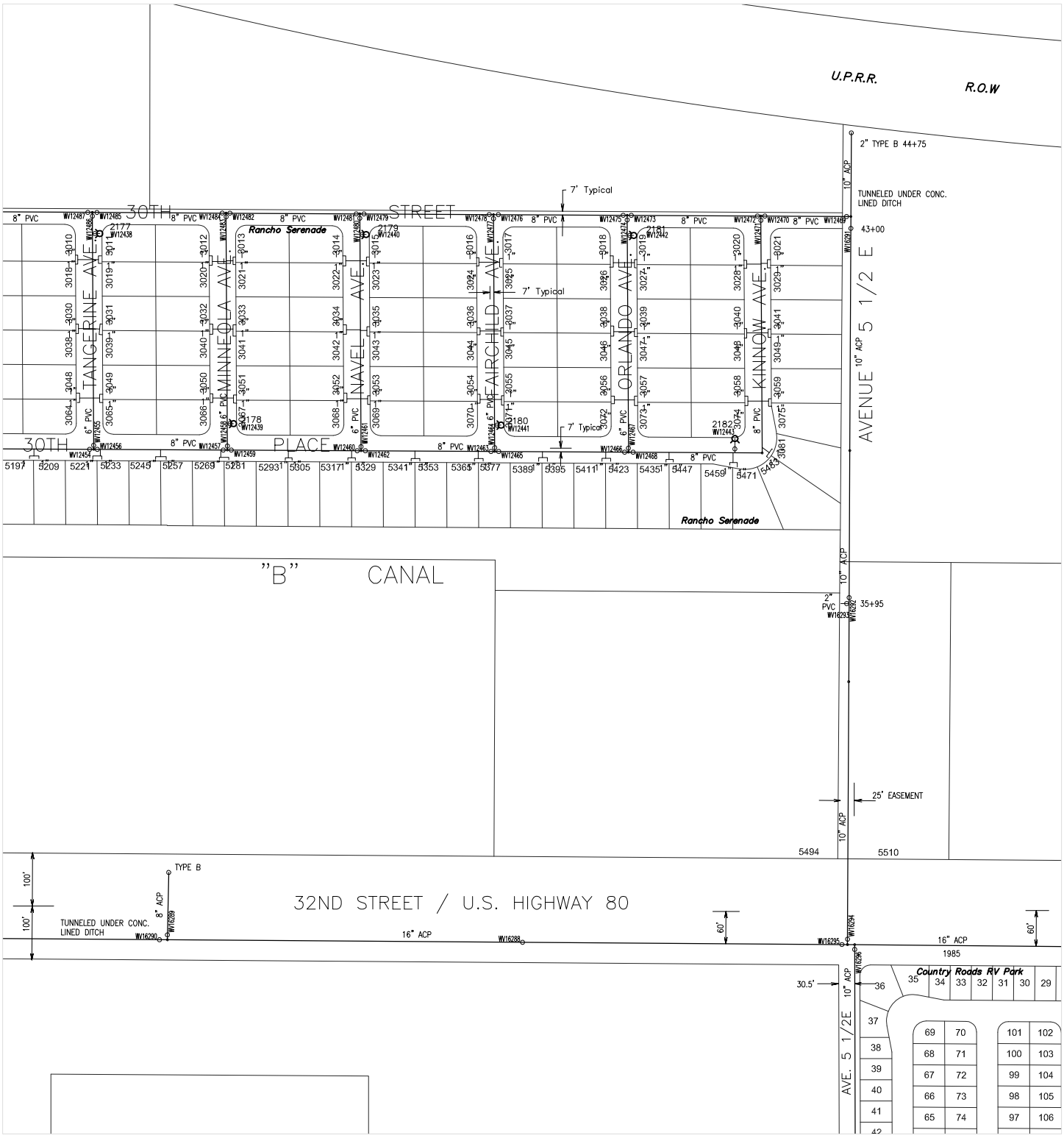

608000 256000

Prepared by:
City of Yuma
City Engineering Department

COPYRIGHT © 2014 CITY OF YUMA, ARIZONA
The City of Yuma makes no claims concerning the accuracy of this map nor assumes any liability resulting from the use of the information herein.

N

Not to scale

1835	1836	1837
1935	1936	1937
2035	2036	2037

Map Number
1936

Revision Date:
July 2014

Supersedes: July 2013

WATER DISTRIBUTION SYSTEM

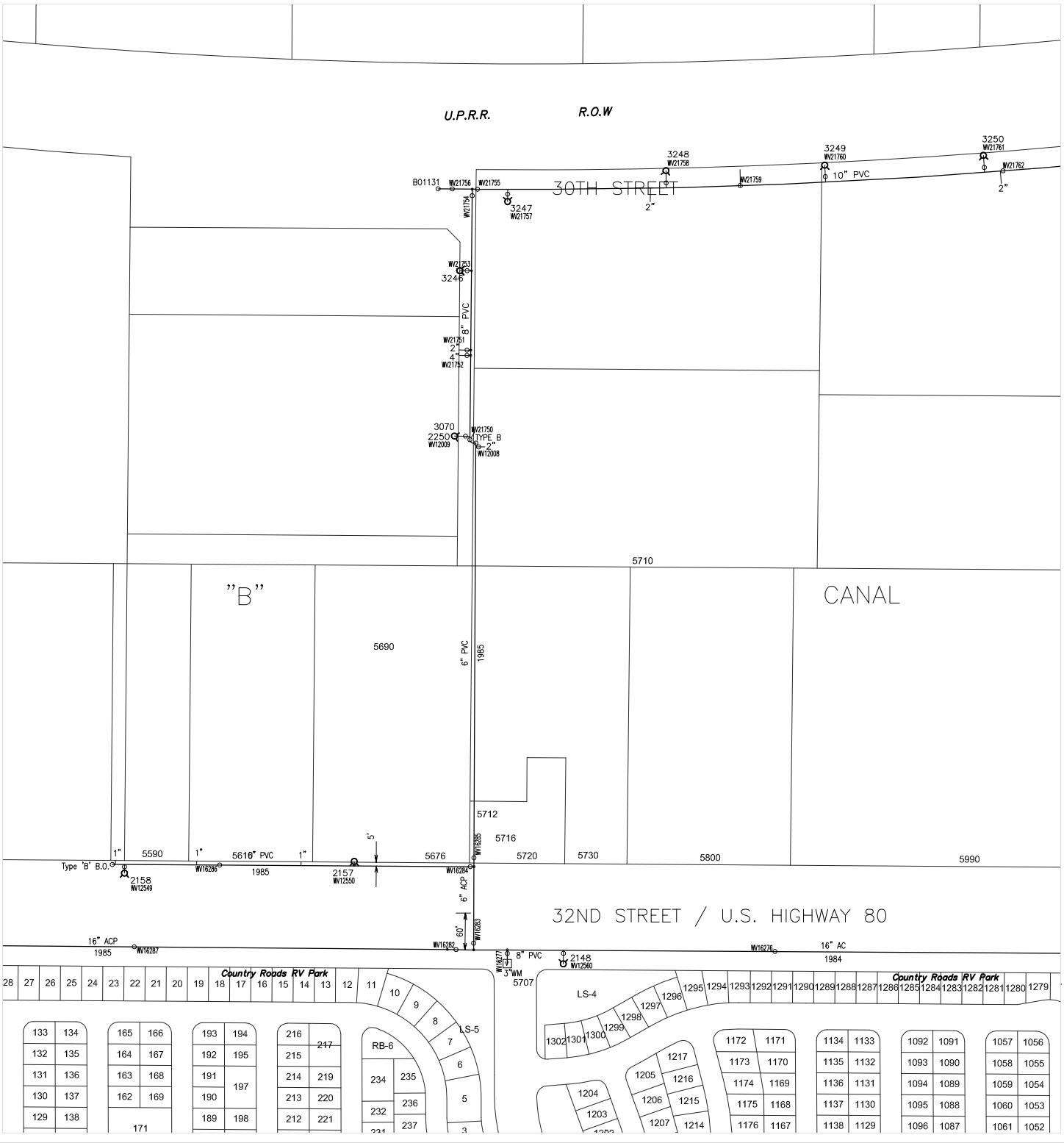

Prepared by:
City of Yuma
City Engineering Department

COPYRIGHT © 2014 CITY OF YUMA, ARIZONA
The City of Yuma makes no claims concerning the accuracy of this map nor assumes any liability resulting from the use of the information herein.

N
Not to scale

1836	1837	1838
1936	1937	1938
2036	2037	2038

Map Number
1937
Revision Date:
July 2014
Supersedes: July 2013

WATER DISTRIBUTION SYSTEM

262000
610000

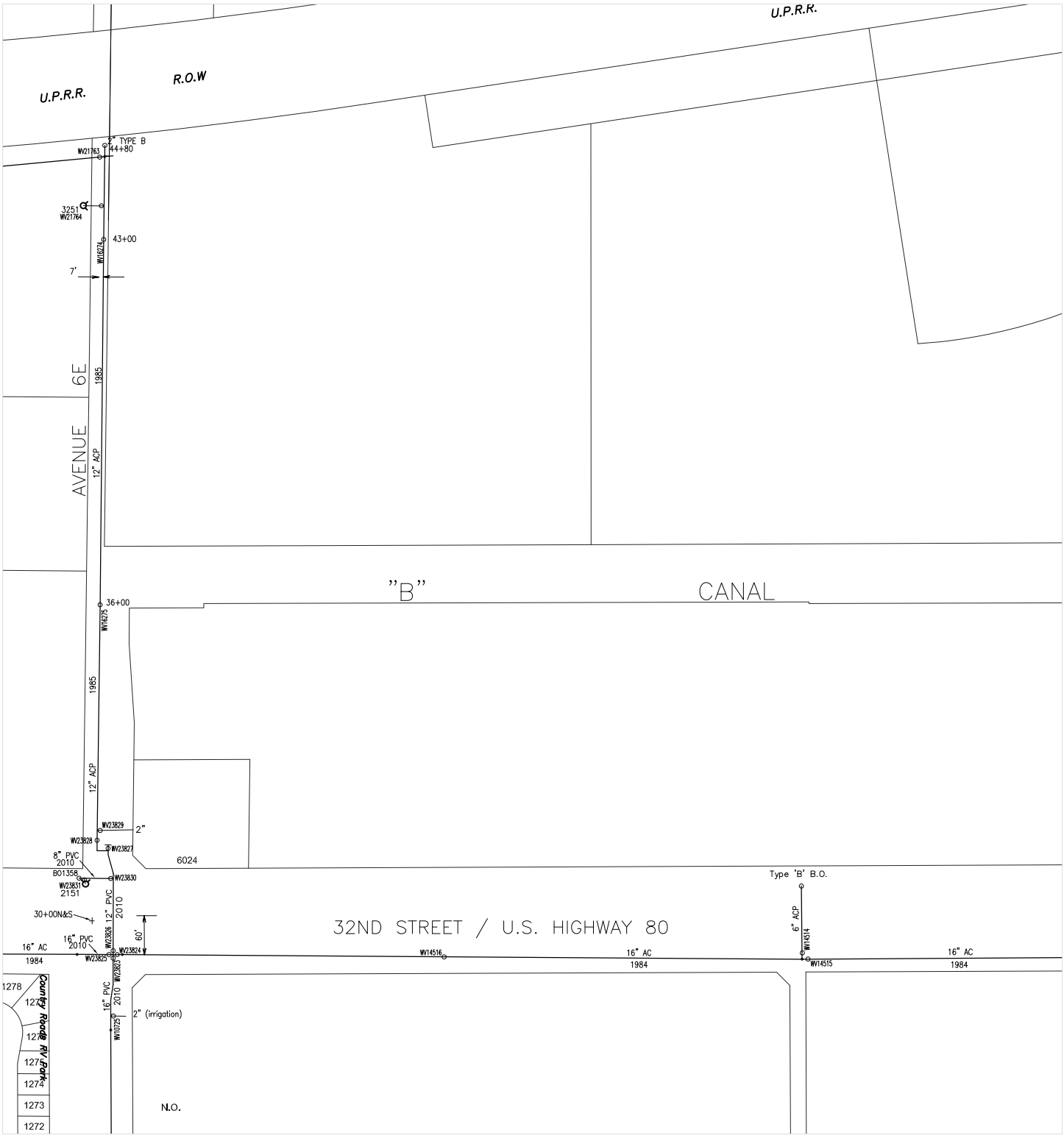

608000
260000

Prepared by:
City of Yuma
City Engineering Department

N
Not to scale

1837	1838	1839
1937	1938	1939
2037	2038	2039

Map Number
1938

Revision Date:
July 2014

Supersedes: July 2013

COPYRIGHT © 2014 CITY OF YUMA, ARIZONA
The City of Yuma makes no claims concerning the accuracy of this map nor assumes any liability resulting from the use of the information herein.

WATER DISTRIBUTION SYSTEM

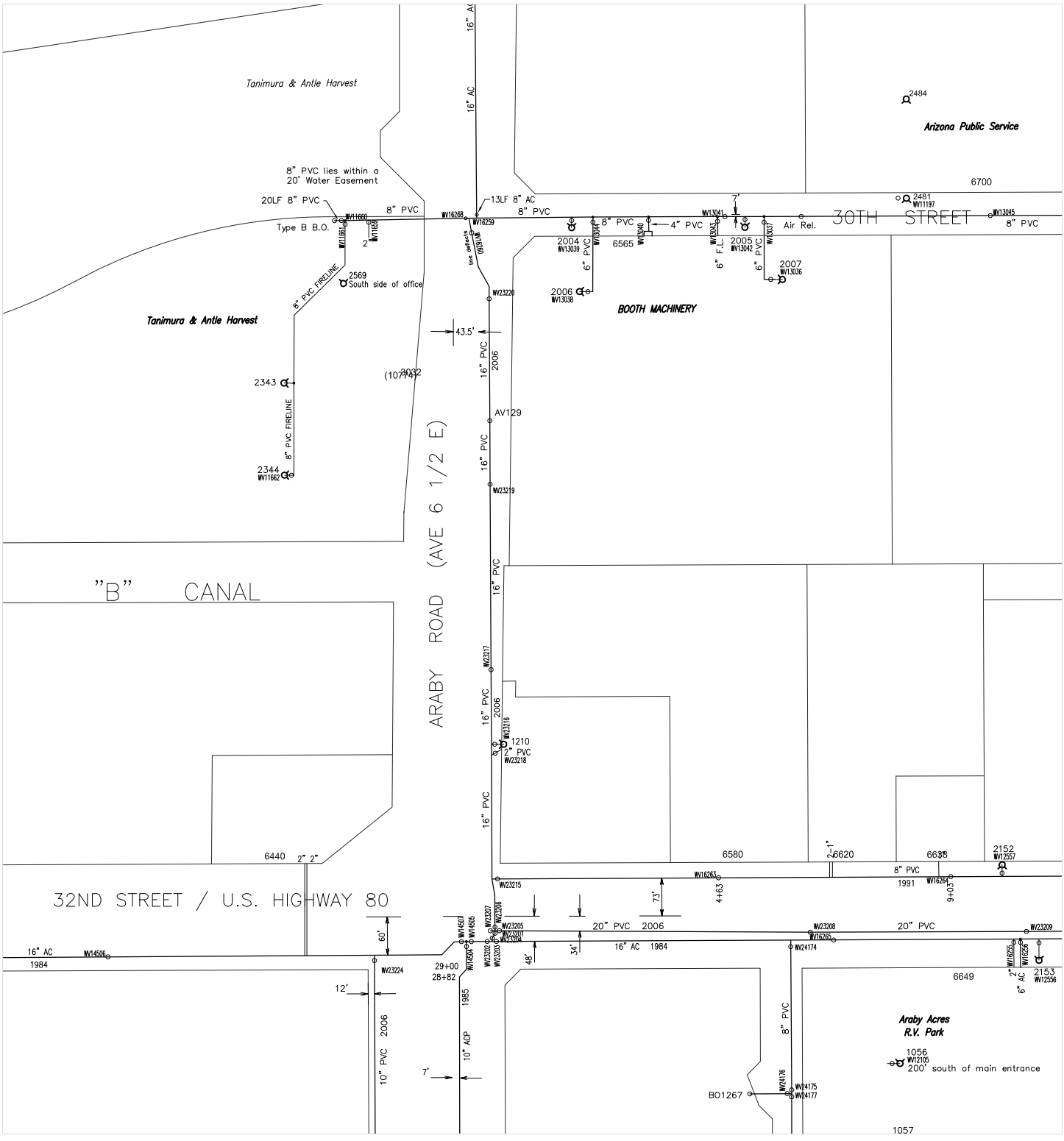

608000

262000

264000

610000

Prepared by:
City of Yuma
City Engineering Department

COPYRIGHT © 2014 CITY OF YUMA, ARIZONA
The City of Yuma makes no claims concerning the accuracy of this map nor assumes any liability resulting from the use of the information herein.

N

Not to scale

1838	1839	1840
1938	1939	1940
2038	2039	2040

Map Number
1939

Revision Date:
July 2014

Supersedes: July 2013

WATER DISTRIBUTION SYSTEM

610000 266000

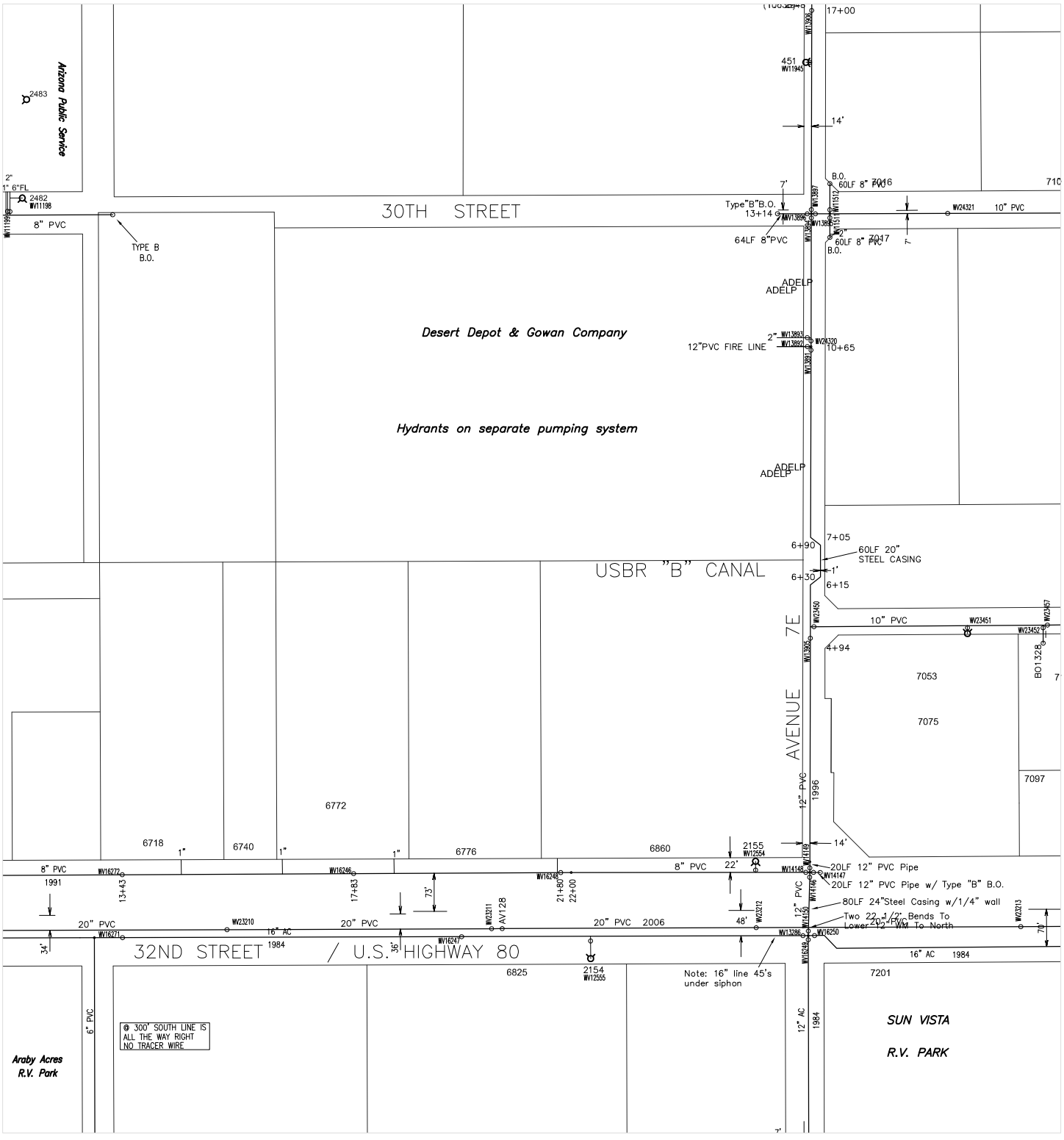

608000 264000

Prepared by:
City of Yuma
City Engineering Department

N

Not to scale

1839	1840	1841
1939	1940	1941
2039	2040	2041

Map Number
1940

Revision Date:
July 2014

Supersedes: July 2013

COPYRIGHT © 2014 CITY OF YUMA, ARIZONA
The City of Yuma makes no claims concerning the accuracy of this map nor assumes any liability resulting from the use of the information herein.

WATER DISTRIBUTION SYSTEM

610000 268000

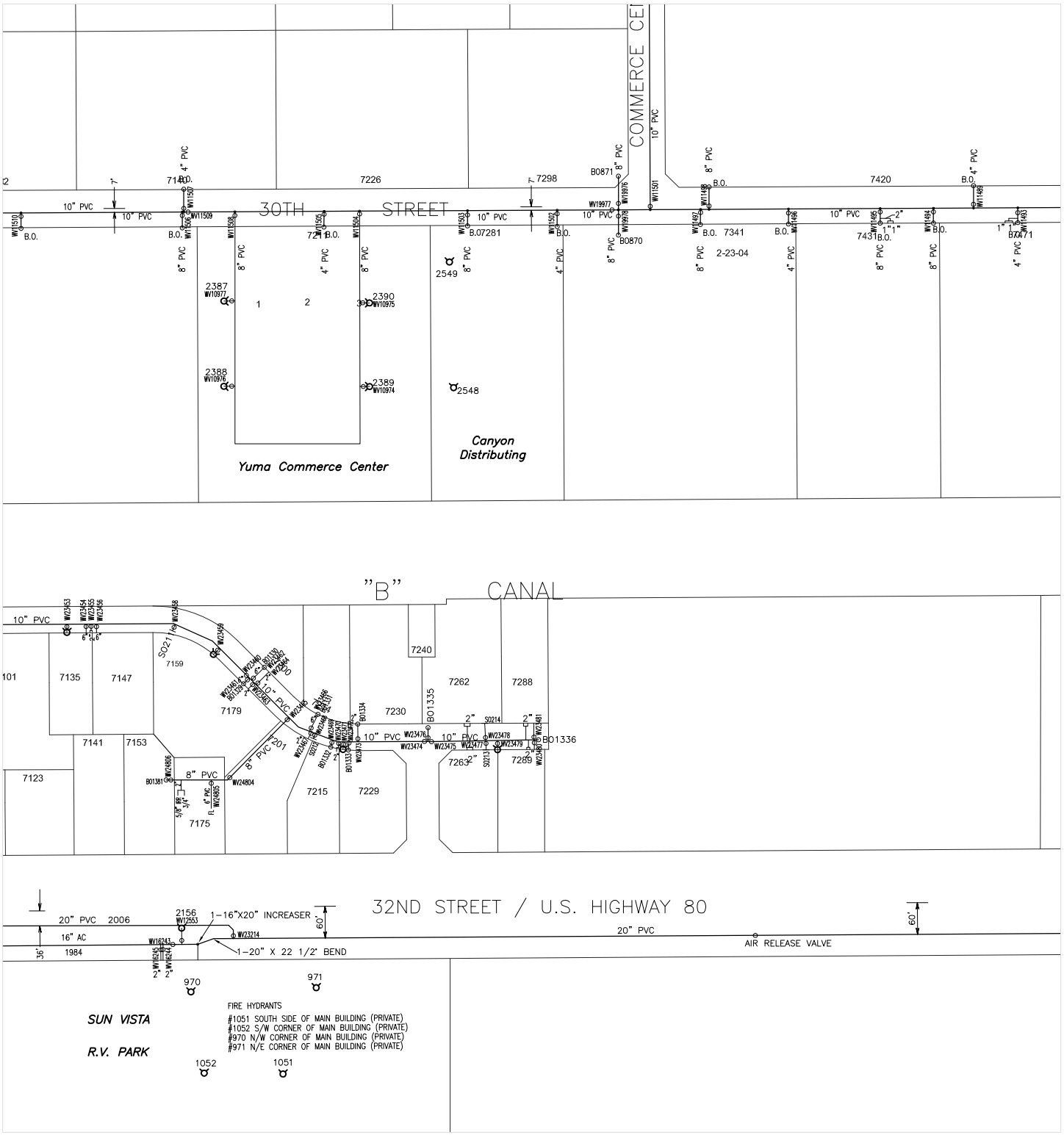

608000 266000

Prepared by:
City of Yuma
City Engineering Department

N
Not to scale

1840	1841	1842
1940	1941	1942
2040	2041	2042

Map Number
1941
Revision Date:
July 2014
Supersedes: July 2013

COPYRIGHT © 2014 CITY OF YUMA, ARIZONA
The City of Yuma makes no claims concerning the accuracy of this map nor assumes any liability resulting from the use of the information herein.

WATER DISTRIBUTION SYSTEM

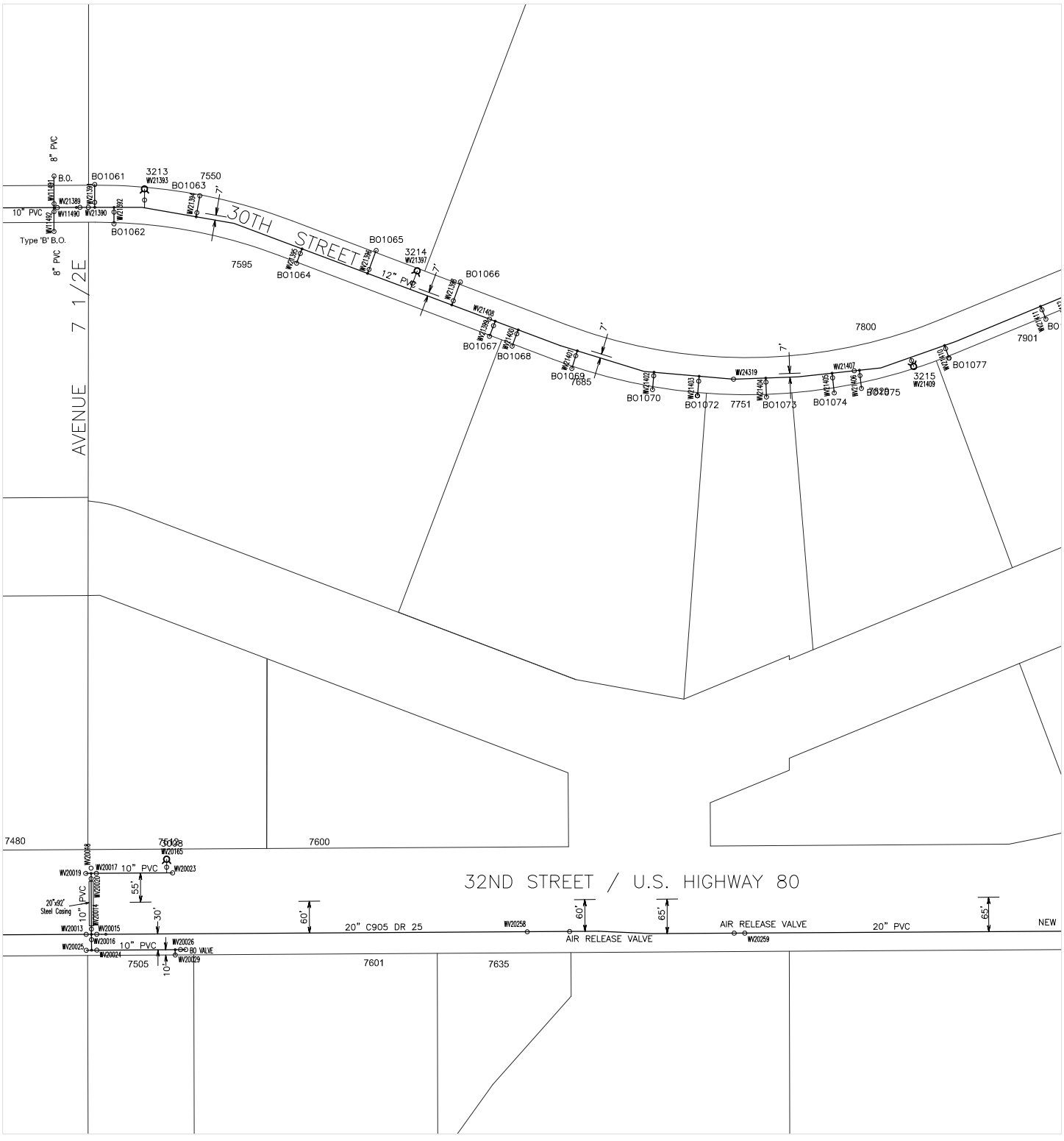

Prepared by:
City of Yuma
City Engineering Department

N
Not to scale

1841	1842	1843
1941	1942	1943
2041	2042	2043

Map Number
1942

Revision Date:
July 2014

Supersedes: July 2013

COPYRIGHT © 2014 CITY OF YUMA, ARIZONA
The City of Yuma makes no claims concerning the accuracy of this map nor assumes any liability resulting from the use of the information herein.

WATER DISTRIBUTION SYSTEM

272000
610000

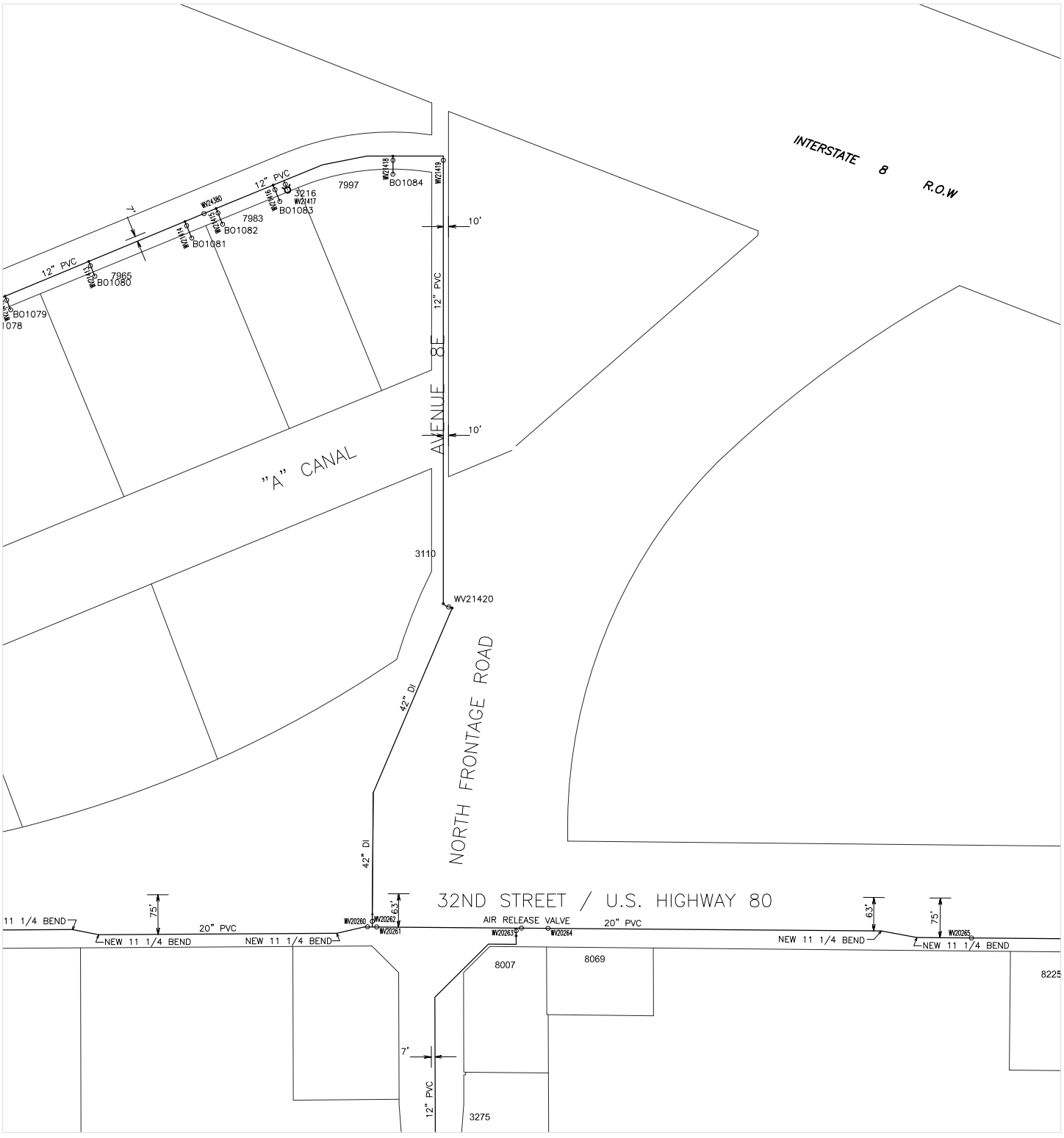

608000
270000

Prepared by:
City of Yuma
City Engineering Department

COPYRIGHT © 2014 CITY OF YUMA, ARIZONA
The City of Yuma makes no claims concerning the accuracy of this map nor assumes any liability resulting from the use of the information herein.

N
Not to scale

1842	1843	1844
1942	1943	1944
2042	2043	2044

Map Number
1943
Revision Date:
July 2014
Supersedes: July 2013

WATER DISTRIBUTION SYSTEM

610000 274000

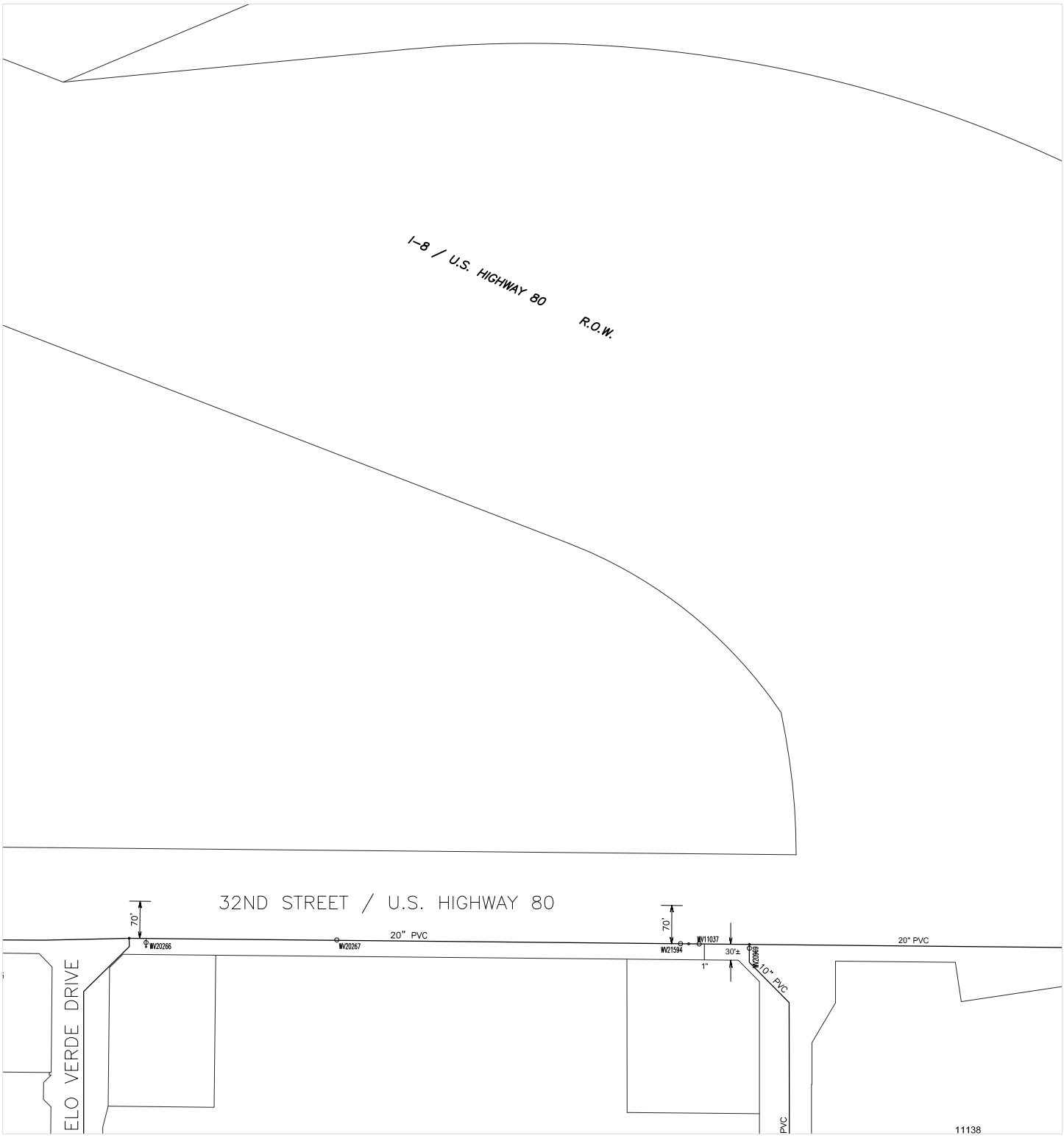

608000 272000

CITY OF YUMA ARIZONA

Prepared by:
City of Yuma
City Engineering Department

COPYRIGHT © 2014 CITY OF YUMA, ARIZONA
The City of Yuma makes no claims concerning the accuracy of this map nor assumes any liability resulting from the use of the information herein.

N

Not to scale

1843	1844	1845
1943	1944	1945
2043	2044	2045

Map Number
1944

Revision Date:
July 2014

Supersedes: July 2013

WATER DISTRIBUTION SYSTEM

610000 276000

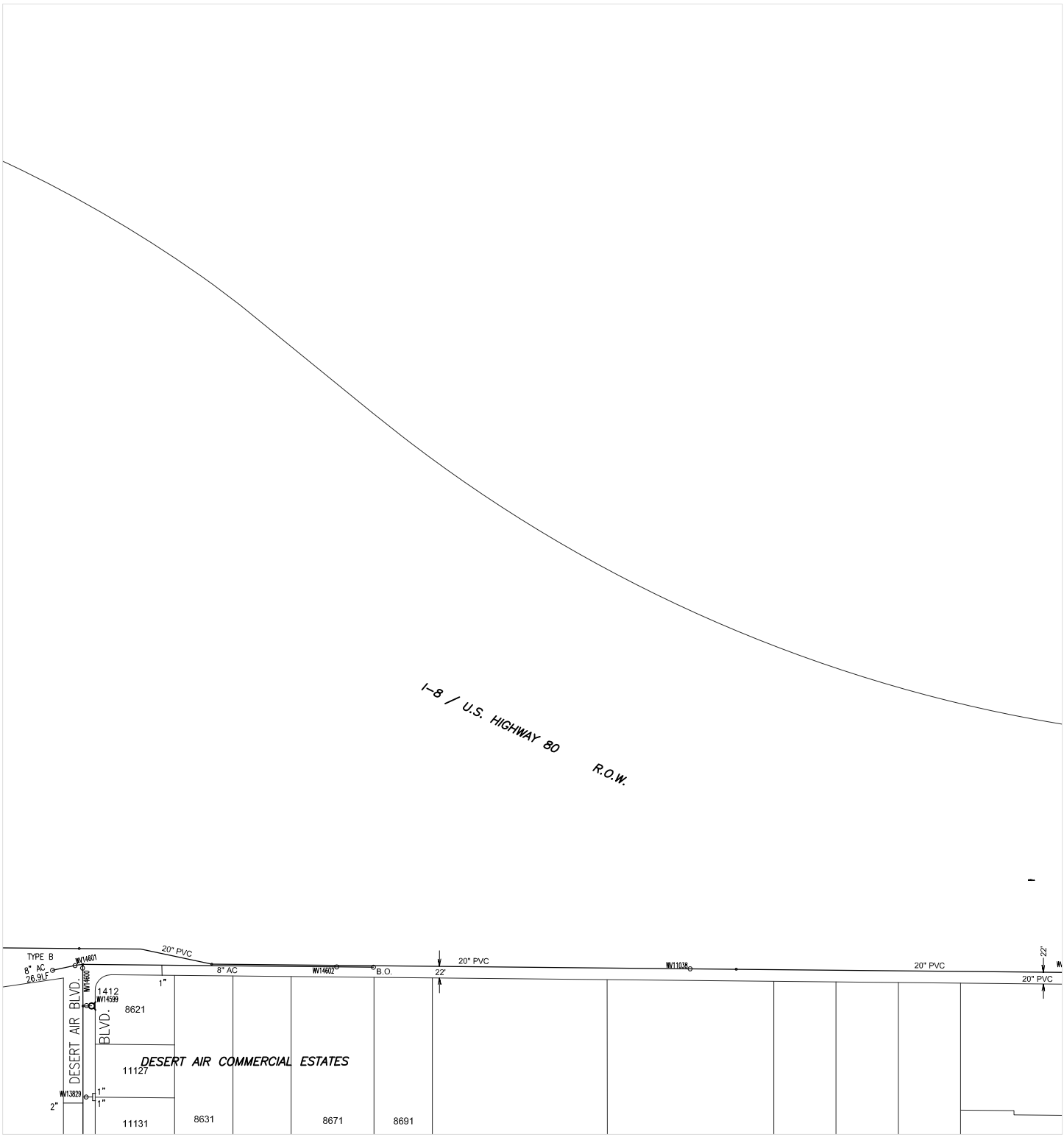

608000 274000

CITY OF YUMA ARIZONA

Prepared by:
City of Yuma
City Engineering Department

N

Not to scale

1844	1845	1846
1944	1945	1946
2044	2045	2046

Map Number
1945

Revision Date:
July 2014

Supersedes: July 2013

COPYRIGHT © 2014 CITY OF YUMA, ARIZONA
The City of Yuma makes no claims concerning the accuracy of this map nor assumes any liability resulting from the use of the information herein.

WATER DISTRIBUTION SYSTEM

610000 278000

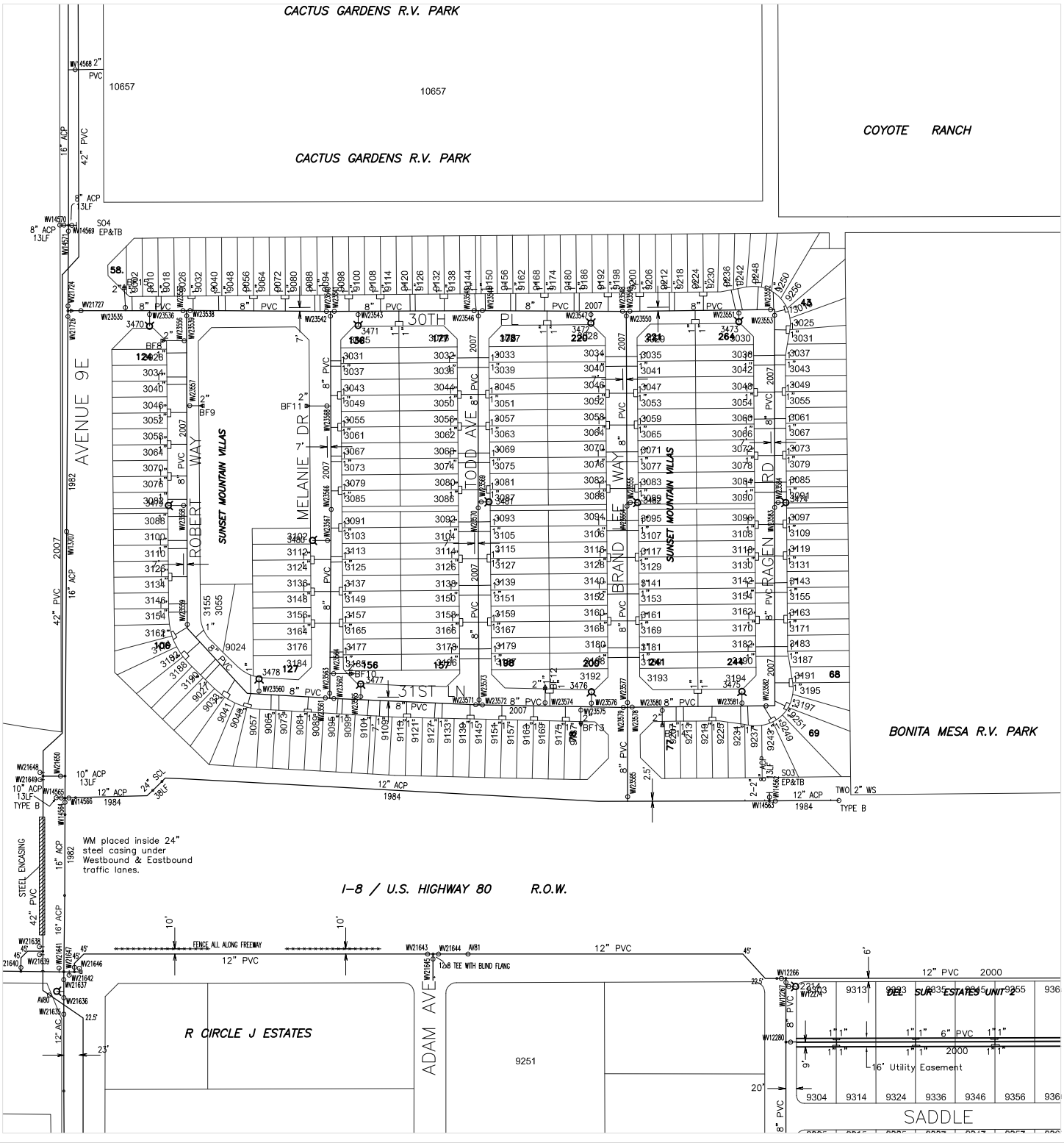

608000 276000

Prepared by:
City of Yuma
City Engineering Department

N

Not to scale

1845	1846	1847
1945	1946	1947
2045	2046	2047

Map Number
1946

Revision Date:
July 2014

Supersedes: July 2013

COPYRIGHT © 2014 CITY OF YUMA, ARIZONA
The City of Yuma makes no claims concerning the accuracy of this map nor assumes any liability resulting from the use of the information herein.

WATER DISTRIBUTION SYSTEM

610000 280000



608000 278000

Prepared by:
City of Yuma
City Engineering Department

COPYRIGHT © 2014 CITY OF YUMA, ARIZONA
The City of Yuma makes no claims concerning the accuracy of this map nor assumes any liability resulting from the use of the information herein.

N
Not to scale

1846	1847	1848
1946	1947	1948
2046	2047	2048

Map Number
1947
Revision Date:
July 2014
Supersedes: July 2013

WATER DISTRIBUTION SYSTEM

608000

216000

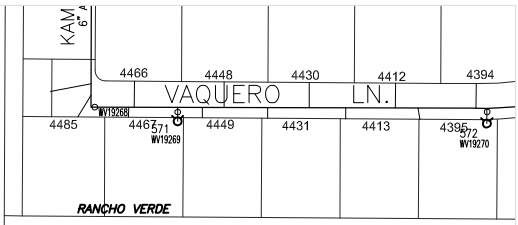

606000

214000

Prepared by:
City of Yuma
City Engineering Department

COPYRIGHT © 2014 CITY OF YUMA, ARIZONA
The City of Yuma makes no claims concerning the accuracy of this map nor assumes any liability resulting from the use of the information herein.

N

Not to scale

1914	1915	1916
2014	2015	2016
2114	2115	2116

Map Number
2015

Revision Date:
July 2014

Supersedes: July 2013

WATER DISTRIBUTION SYSTEM

608000

218000

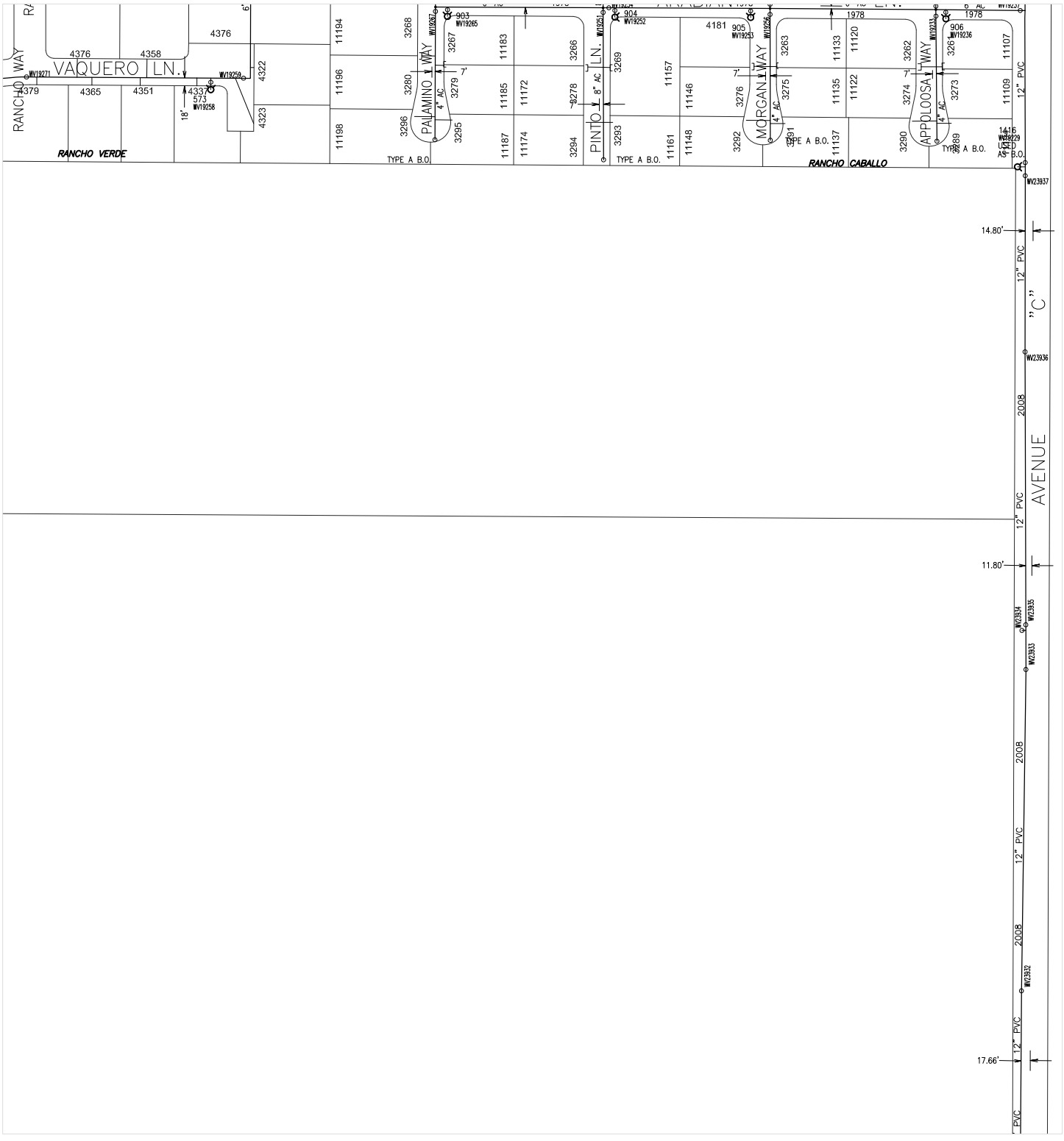

606000

216000

Prepared by:
City of Yuma
City Engineering Department

N

Not to scale

1915	1916	1917
2015	2016	2017
2115	2116	2117

Map Number
2016

Revision Date:
July 2014

Supersedes: July 2013

COPYRIGHT © 2014 CITY OF YUMA, ARIZONA
The City of Yuma makes no claims concerning the accuracy of this map nor assumes any liability resulting from the use of the information herein.

WATER DISTRIBUTION SYSTEM

220000

608000

606000

218000

Prepared by:
City of Yuma
City Engineering Department

N

Not to scale

1916	1917	1918
2016	2017	2018
2116	2117	2118

Map Number
2017

Revision Date:
July 2014

Supersedes: July 2013

COPYRIGHT © 2014 CITY OF YUMA, ARIZONA
The City of Yuma makes no claims concerning the accuracy of this map nor assumes any liability resulting from the use of the information herein.

WATER DISTRIBUTION SYSTEM

222000

608000



606000

220000

Prepared by:
City of Yuma
City Engineering Department

N

Not to scale

1917	1918	1919
2017	2018	2019
2117	2118	2119

Map Number
2018

Revision Date:
July 2014

Supersedes: July 2013

COPYRIGHT © 2014 CITY OF YUMA, ARIZONA
The City of Yuma makes no claims concerning the accuracy of this map nor assumes any liability resulting from the use of the information herein.

WATER DISTRIBUTION SYSTEM

224000
608000

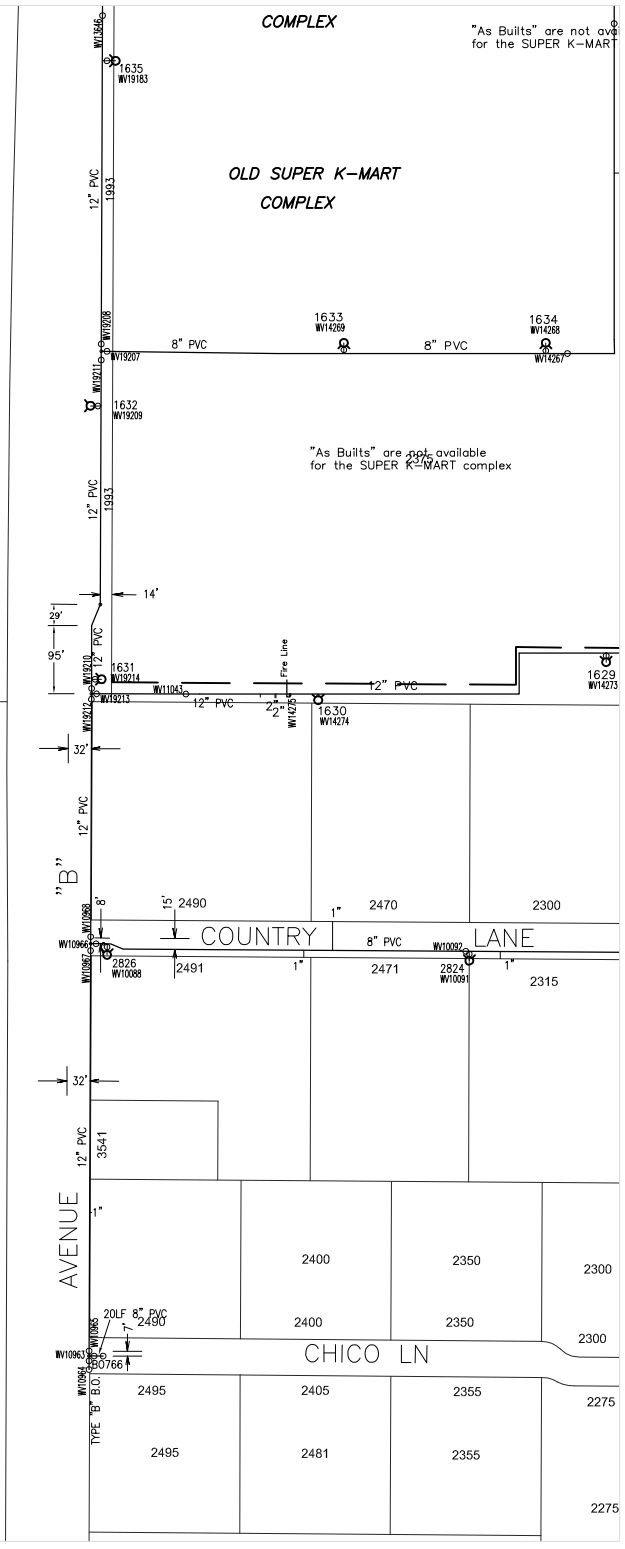

606000
222000

Prepared by:
City of Yuma
City Engineering Department

N
Not to scale

1918	1919	1920
2018	2019	2020
2118	2119	2120

Map Number
2019
Revision Date:
July 2014
Supersedes: July 2013

COPYRIGHT © 2014 CITY OF YUMA, ARIZONA
The City of Yuma makes no claims concerning the accuracy of this map nor assumes any liability resulting from the use of the information herein.

WATER DISTRIBUTION SYSTEM

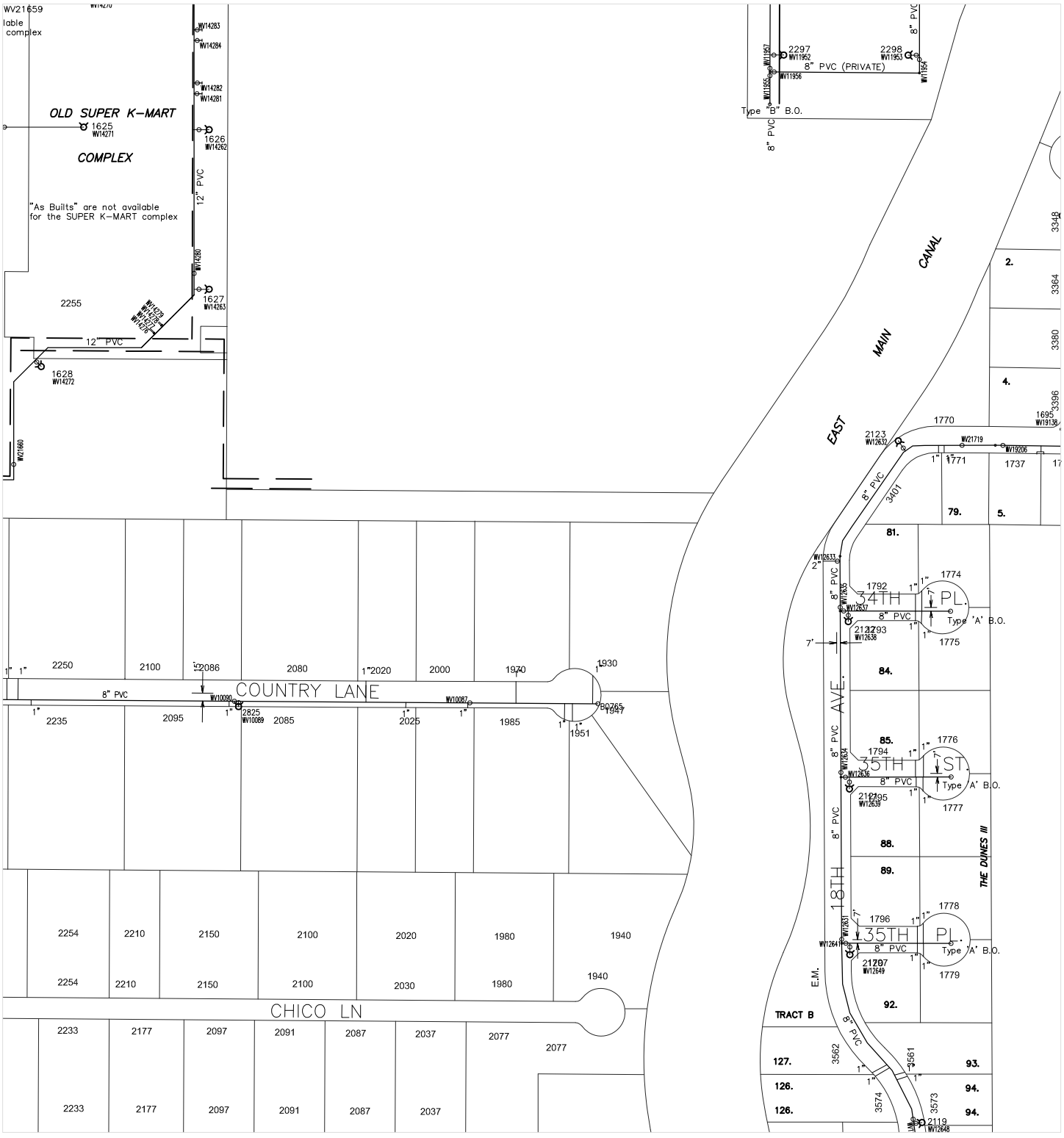

606000

224000

Prepared by:
City of Yuma
City Engineering Department

N
Not to scale

1919	1920	1921
2019	2020	2021
2119	2120	2121

Map Number
2020

Revision Date:
July 2014

Supersedes: July 2013

COPYRIGHT © 2014 CITY OF YUMA, ARIZONA
The City of Yuma makes no claims concerning the accuracy of this map nor assumes any liability resulting from the use of the information herein.

WATER DISTRIBUTION SYSTEM

608000 228000

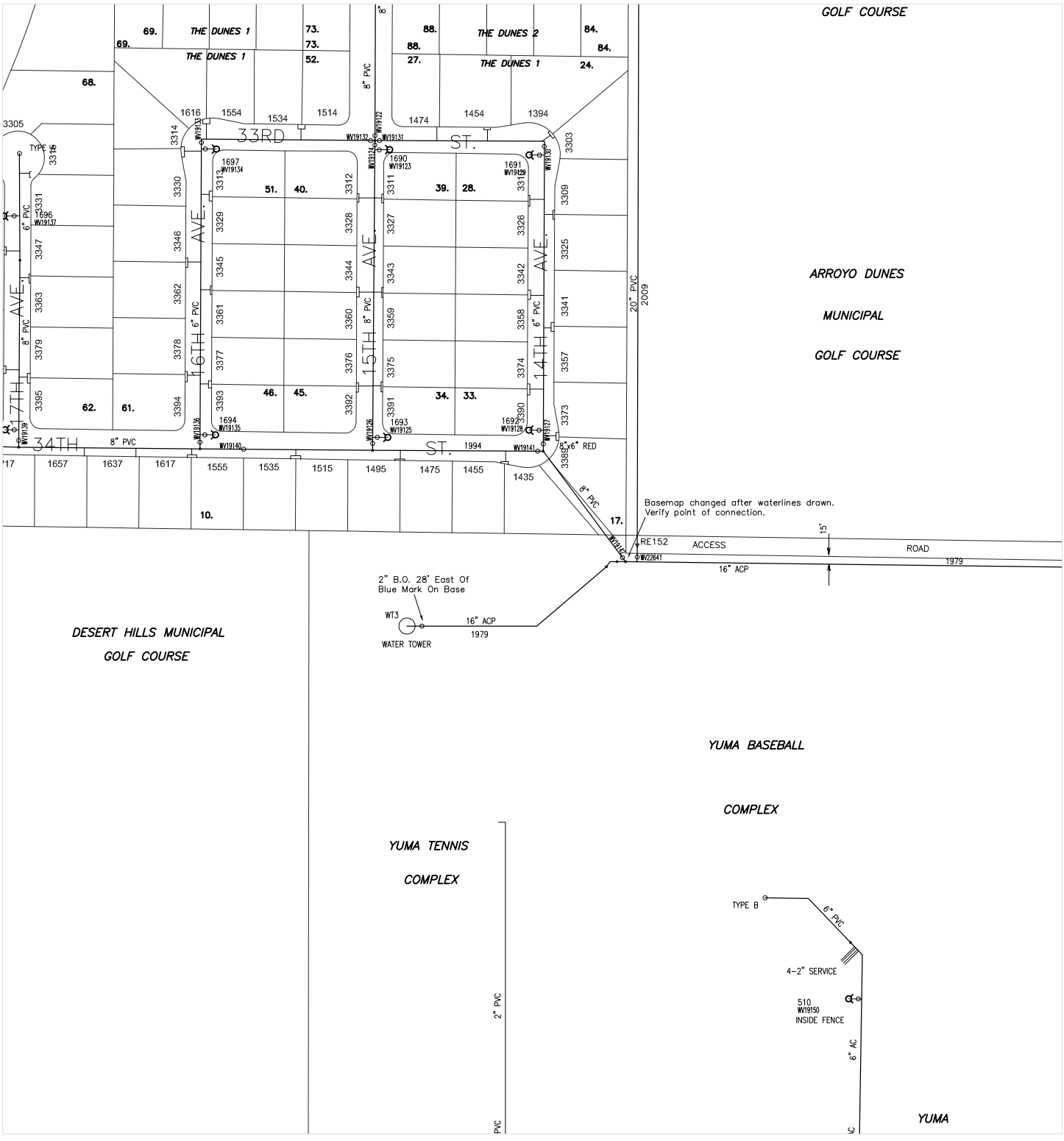

606000 226000

CITY OF YUMA ARIZONA

Prepared by:
City of Yuma
City Engineering Department

COPYRIGHT © 2014 CITY OF YUMA, ARIZONA
The City of Yuma makes no claims concerning the accuracy of this map nor assumes any liability resulting from the use of the information herein.

N

Not to scale

1920	1921	1922
2020	2021	2022
2120	2121	2122

Map Number
2021

Revision Date:
July 2014

Supersedes: July 2013

WATER DISTRIBUTION SYSTEM

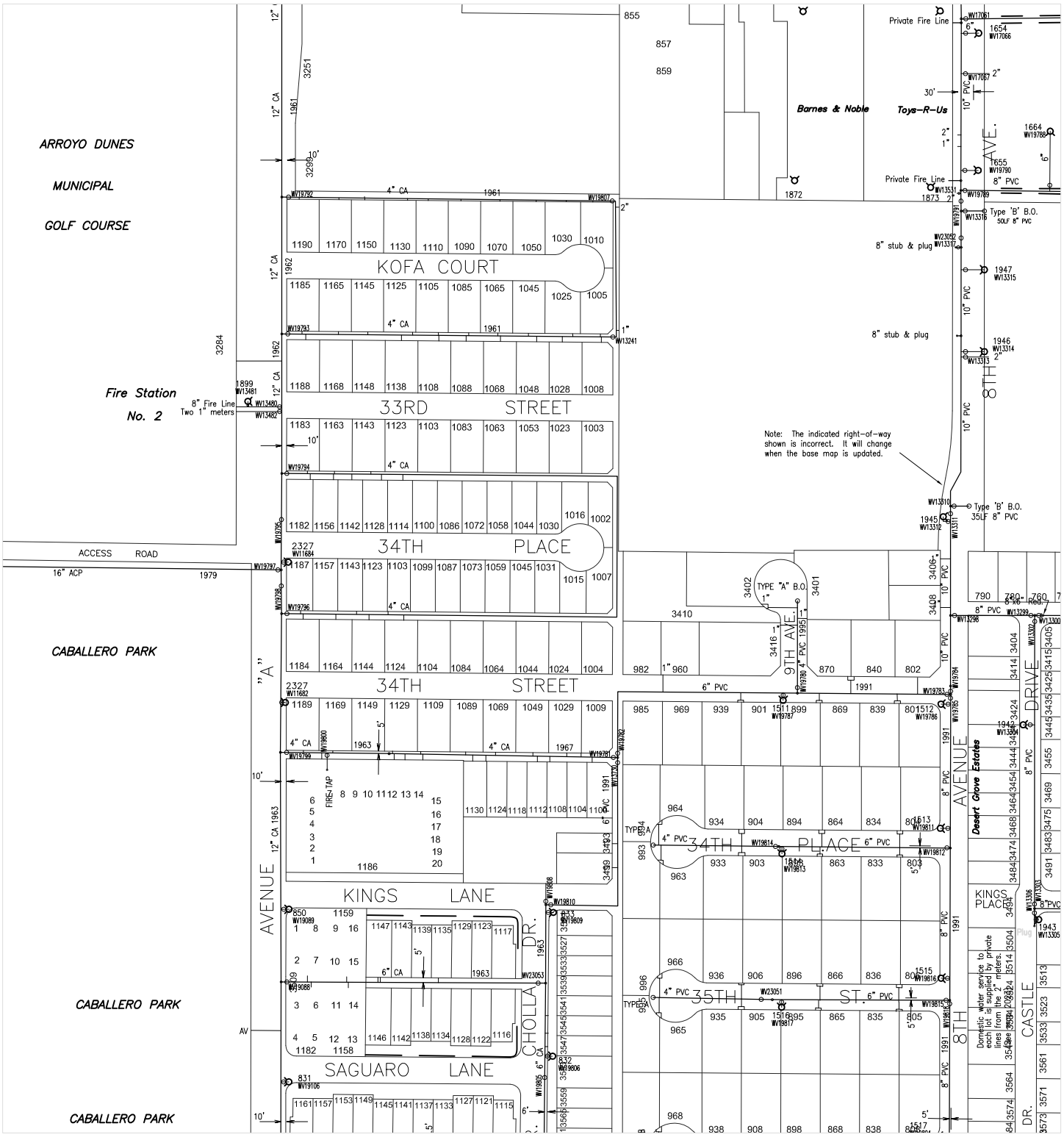

Prepared by:
City of Yuma
City Engineering Department

COPYRIGHT © 2014 CITY OF YUMA, ARIZONA
The City of Yuma makes no claims concerning the accuracy of this map nor assumes any liability resulting from the use of the information herein.

Not to scale

1921	1922	1923
2021	2022	2023
2121	2122	2123

Map Number
2022

Revision Date:
July 2014

Supersedes: July 2013

WATER DISTRIBUTION SYSTEM

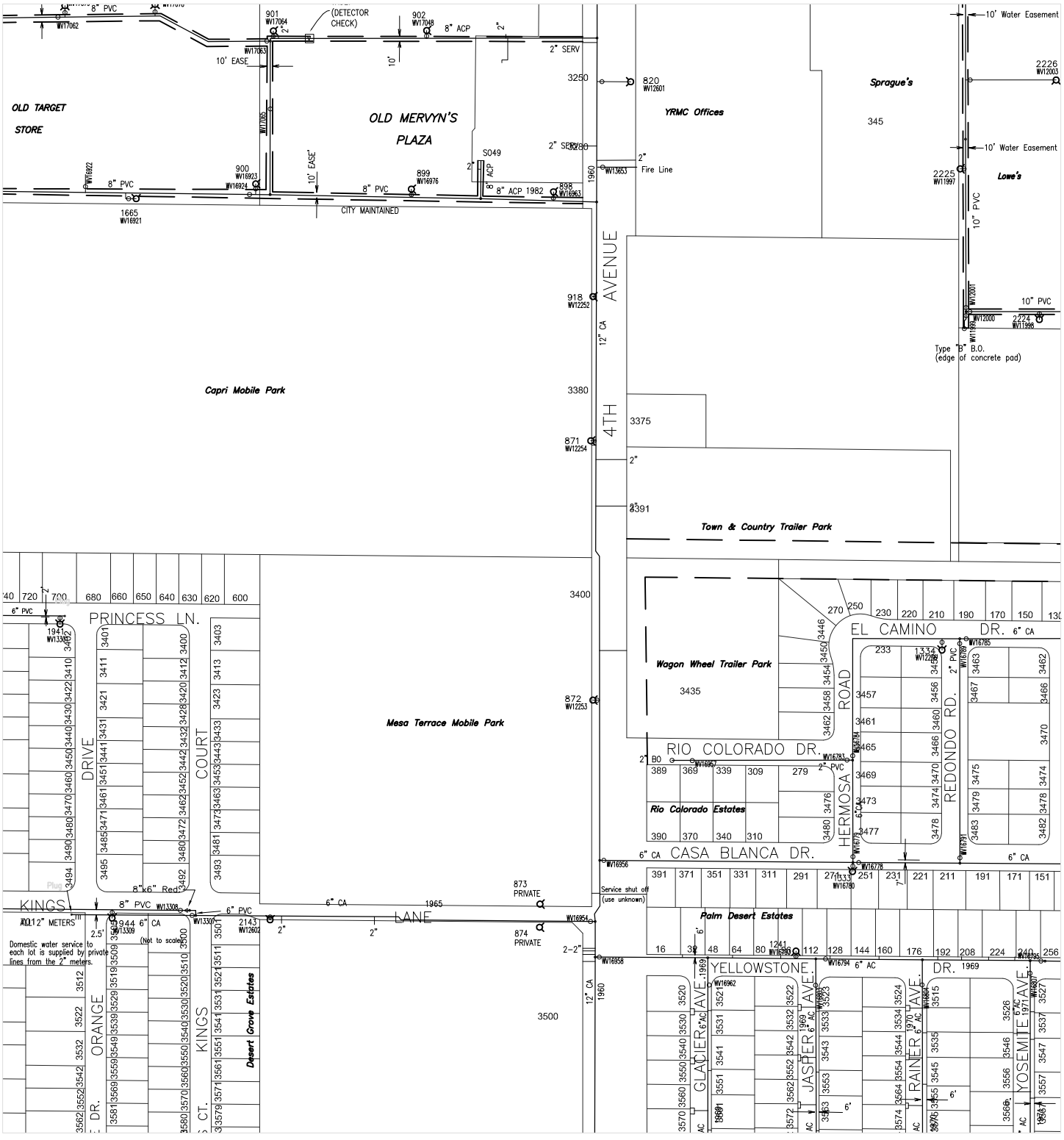

Prepared by:
City of Yuma
City Engineering Department

COPYRIGHT © 2014 CITY OF YUMA, ARIZONA
The City of Yuma makes no claims concerning the accuracy of this map nor assumes any liability resulting from the use of the information herein.

N
Not to scale

1922	1923	1924
2022	2023	2024
2122	2123	2124

Map Number
2023
Revision Date:
July 2014
Supersedes: July 2013

WATER DISTRIBUTION SYSTEM

608000 234000

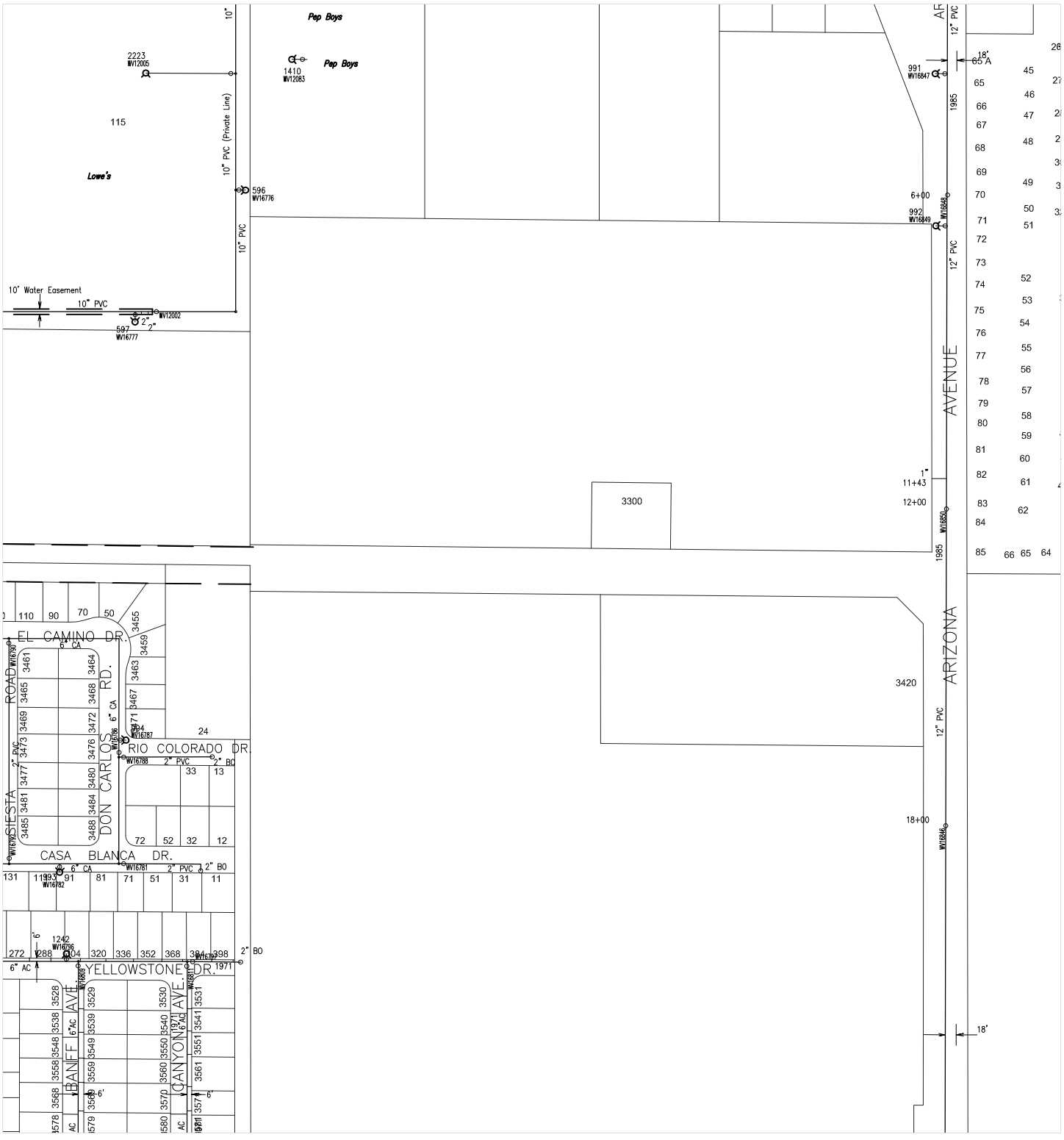

606000 232000

Prepared by:
City of Yuma
City Engineering Department

COPYRIGHT © 2014 CITY OF YUMA, ARIZONA
The City of Yuma makes no claims concerning the accuracy of this map nor assumes any liability resulting from the use of the information herein.

N

Not to scale

1923	1924	1925
2023	2024	2025
2123	2124	2125

Map Number
2024

Revision Date:
July 2014

Supersedes: July 2013

WATER DISTRIBUTION SYSTEM

608000 236000

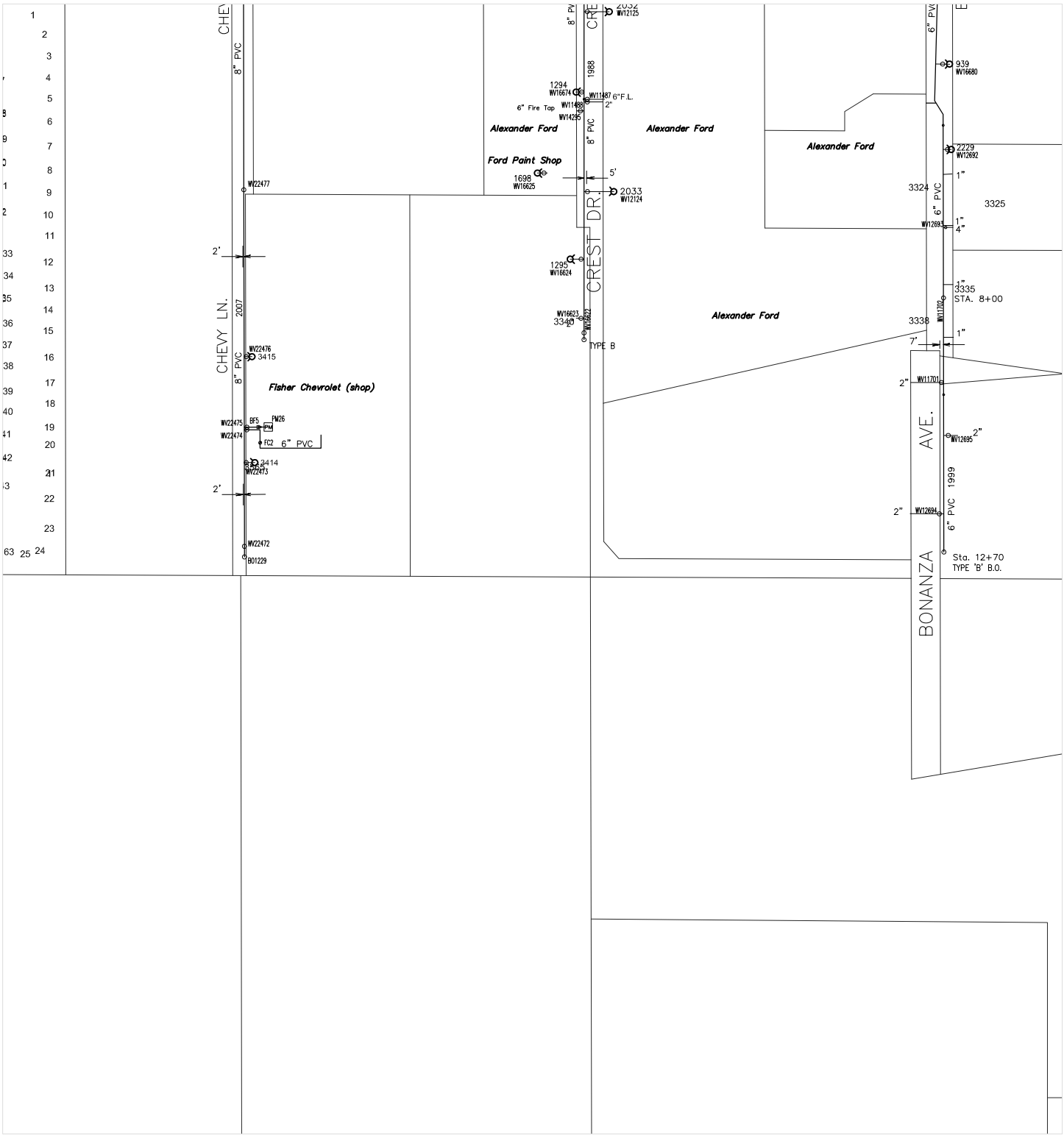

606000 234000

Prepared by:
City of Yuma
City Engineering Department

COPYRIGHT © 2014 CITY OF YUMA, ARIZONA
The City of Yuma makes no claims concerning the accuracy of this map nor assumes any liability resulting from the use of the information herein.

N
Not to scale

1924	1925	1926
2024	2025	2026
2124	2125	2126

Map Number
2025
Revision Date:
July 2014
Supersedes: July 2013

WATER DISTRIBUTION SYSTEM

238000
608000

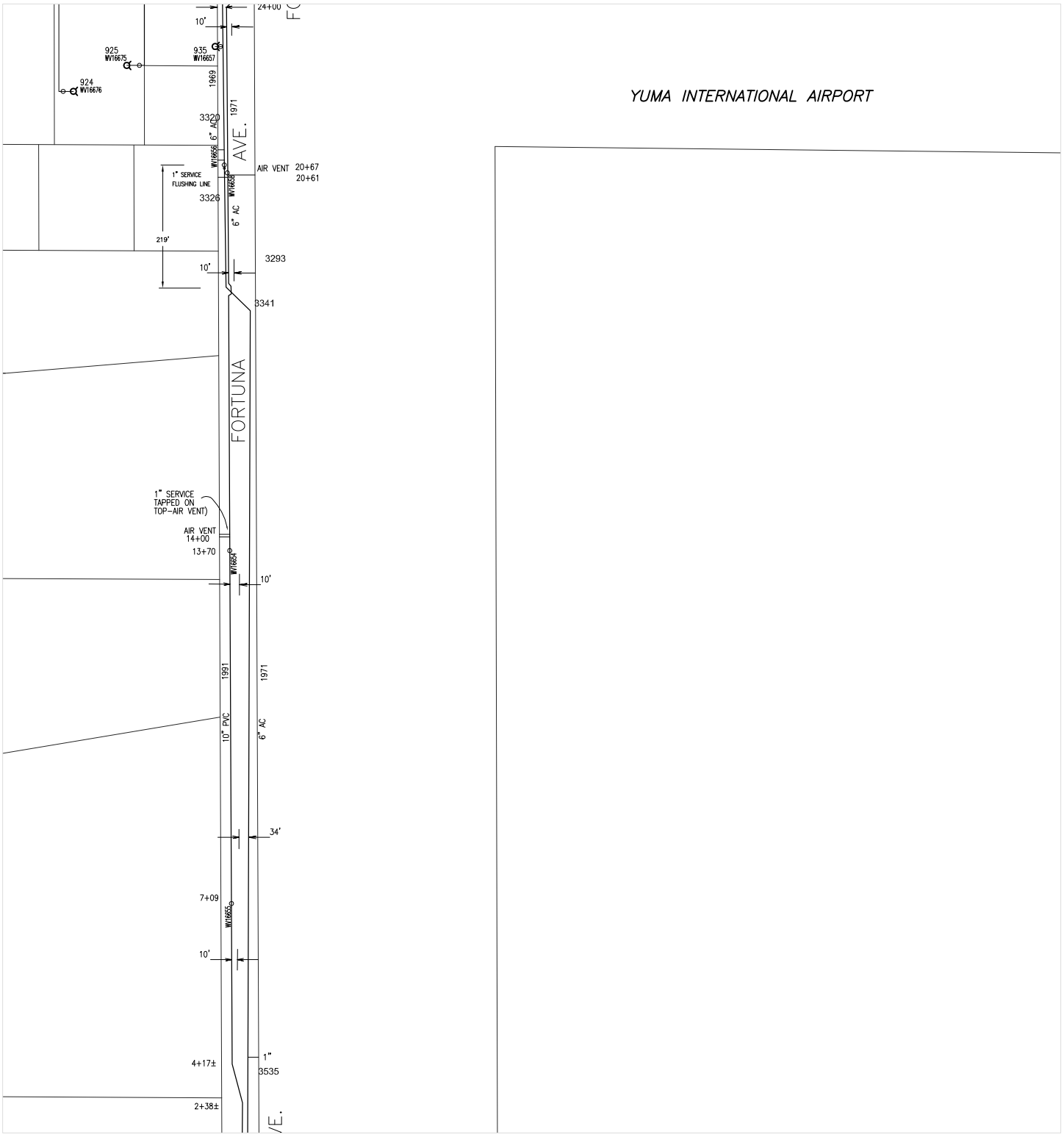

606000
236000

Prepared by:
City of Yuma
City Engineering Department

N
Not to scale

1925	1926	1927
2025	2026	2027
2125	2126	2127

Map Number
2026

Revision Date:
July 2014

Supersedes: July 2013

COPYRIGHT © 2014 CITY OF YUMA, ARIZONA
The City of Yuma makes no claims concerning the accuracy of this map nor assumes any liability resulting from the use of the information herein.

WATER DISTRIBUTION SYSTEM

240000

608000



606000

238000

Prepared by:
City of Yuma
City Engineering Department

N

Not to scale

1926	1927	1928
2026	2027	2028
2126	2127	2128

Map Number
2027

Revision Date:
July 2014

Supersedes: July 2013

COPYRIGHT © 2014 CITY OF YUMA, ARIZONA
The City of Yuma makes no claims concerning the accuracy of this map nor assumes any liability resulting from the use of the information herein.

WATER DISTRIBUTION SYSTEM

242000

608000

Marine Corps Ar Station

Yuma, Arizona

606000

240000

Prepared by:
City of Yuma
City Engineering Department

COPYRIGHT © 2014 CITY OF YUMA, ARIZONA
The City of Yuma makes no claims concerning the accuracy of this map nor assumes any liability resulting from the use of the information herein.

N

Not to scale

1927	1928	1929
2027	2028	2029
2127	2128	2129

Map Number
2028

Revision Date:
July 2014

Supersedes: July 2013

WATER DISTRIBUTION SYSTEM

244000

608000

YUMA

Marine Corps Ar Station

Yuma, Arizona

606000

242000

Prepared by:
City of Yuma
City Engineering Department

N

Not to scale

1928	1929	1930
2028	2029	2030
2128	2129	2130

Map Number
2029

Revision Date:
July 2014

Supersedes: July 2013

COPYRIGHT © 2014 CITY OF YUMA, ARIZONA
The City of Yuma makes no claims concerning the accuracy of this map nor assumes any liability resulting from the use of the information herein.

WATER DISTRIBUTION SYSTEM



606000
244000

Prepared by:
City of Yuma
City Engineering Department

N
Not to scale

1929	1930	1931
2029	2030	2031
2129	2130	2131

Map Number
2030

Revision Date:
July 2014

Supersedes: July 2013

COPYRIGHT © 2014 CITY OF YUMA, ARIZONA
The City of Yuma makes no claims concerning the accuracy of this map nor assumes any liability resulting from the use of the information herein.

WATER DISTRIBUTION SYSTEM

248000

608000

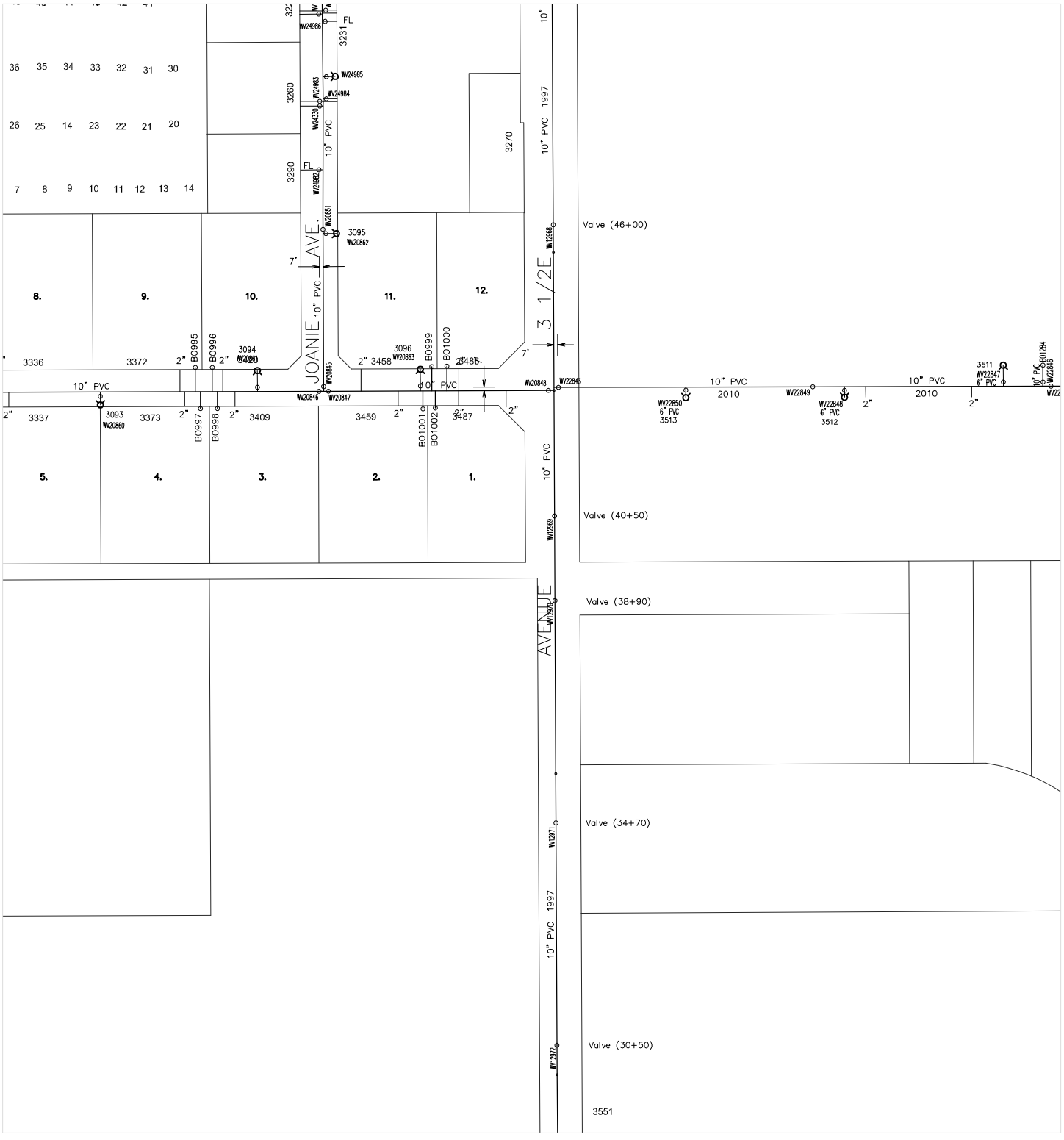

606000

246000

Prepared by:
City of Yuma
City Engineering Department

COPYRIGHT © 2014 CITY OF YUMA, ARIZONA
The City of Yuma makes no claims concerning the accuracy of this map nor assumes any liability resulting from the use of the information herein.

N

Not to scale

1930	1931	1932
2030	2031	2032
2130	2131	2132

Map Number
2031

Revision Date:
July 2014

Supersedes: July 2013

WATER DISTRIBUTION SYSTEM

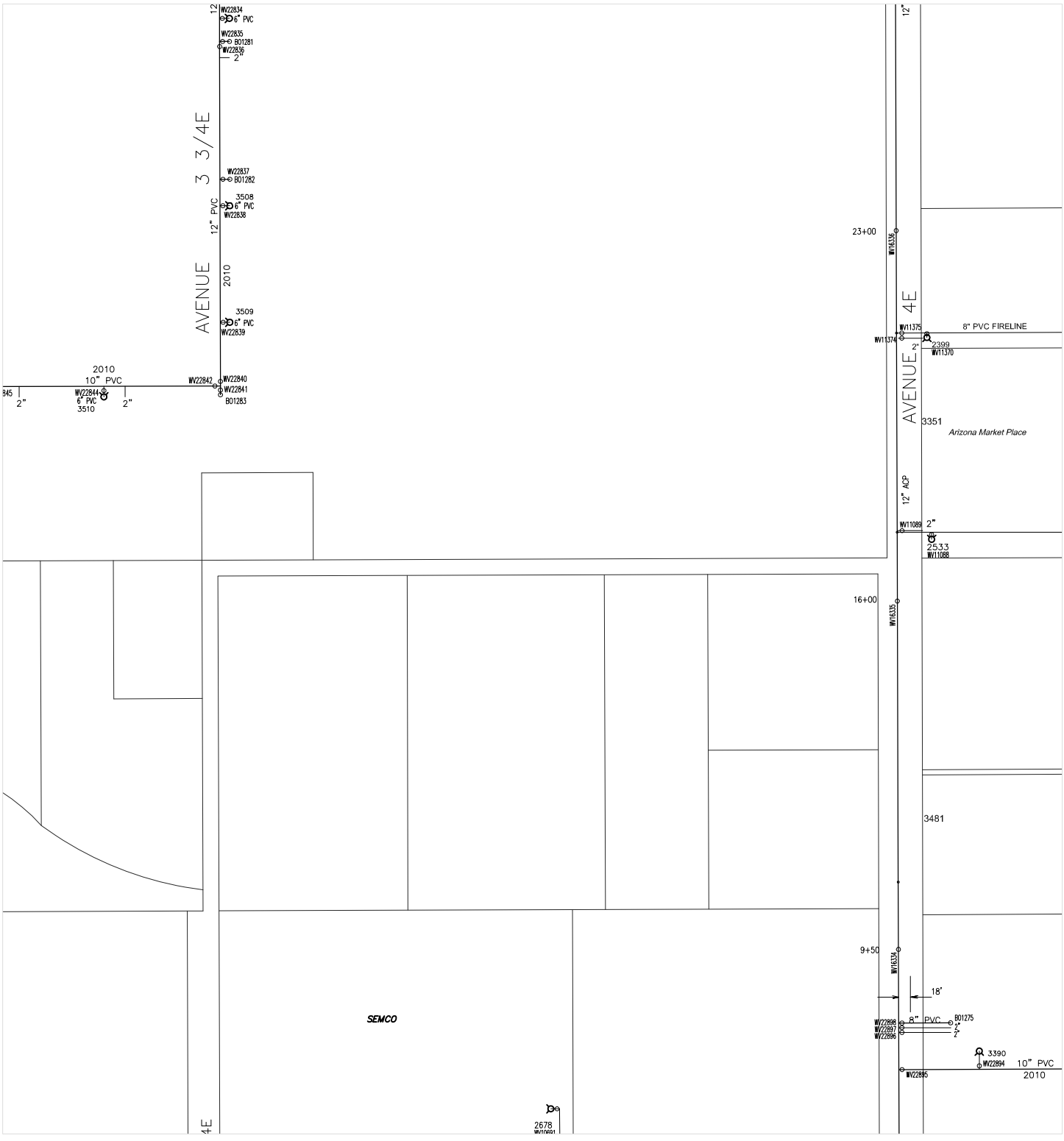

Prepared by:
City of Yuma
City Engineering Department

COPYRIGHT © 2014 CITY OF YUMA, ARIZONA
The City of Yuma makes no claims concerning the accuracy of this map nor assumes any liability resulting from the use of the information herein.

N
Not to scale

1931	1932	1933
2031	2032	2033
2131	2132	2133

Map Number
2032

Revision Date:
July 2014

Supersedes: July 2013

WATER DISTRIBUTION SYSTEM

608000 252000

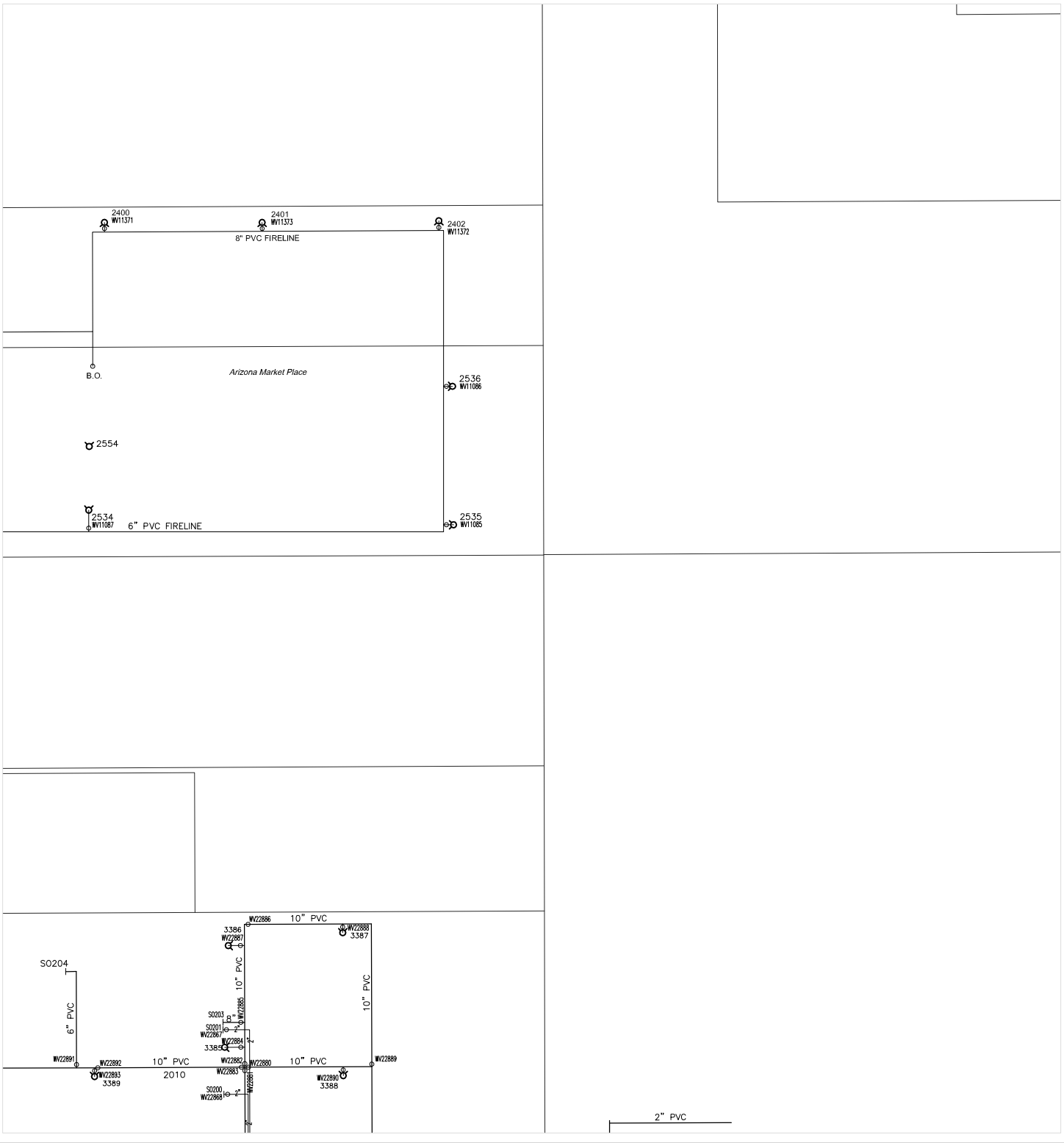

606000 250000

Prepared by:
City of Yuma
City Engineering Department

COPYRIGHT © 2014 CITY OF YUMA, ARIZONA
The City of Yuma makes no claims concerning the accuracy of this map nor assumes any liability resulting from the use of the information herein.

N

Not to scale

1932	1933	1934
2032	2033	2034
2132	2133	2134

Map Number
2033

Revision Date:
July 2014

Supersedes: July 2013

WATER DISTRIBUTION SYSTEM



Prepared by:
City of Yuma
City Engineering Department

N

Not to scale

1933	1934	1935
2033	2034	2035
2133	2134	2135

Map Number
2034

Revision Date:
July 2014

Supersedes: July 2013

COPYRIGHT © 2014 CITY OF YUMA, ARIZONA
The City of Yuma makes no claims concerning the accuracy of this map nor assumes any liability resulting from the use of the information herein.

WATER DISTRIBUTION SYSTEM

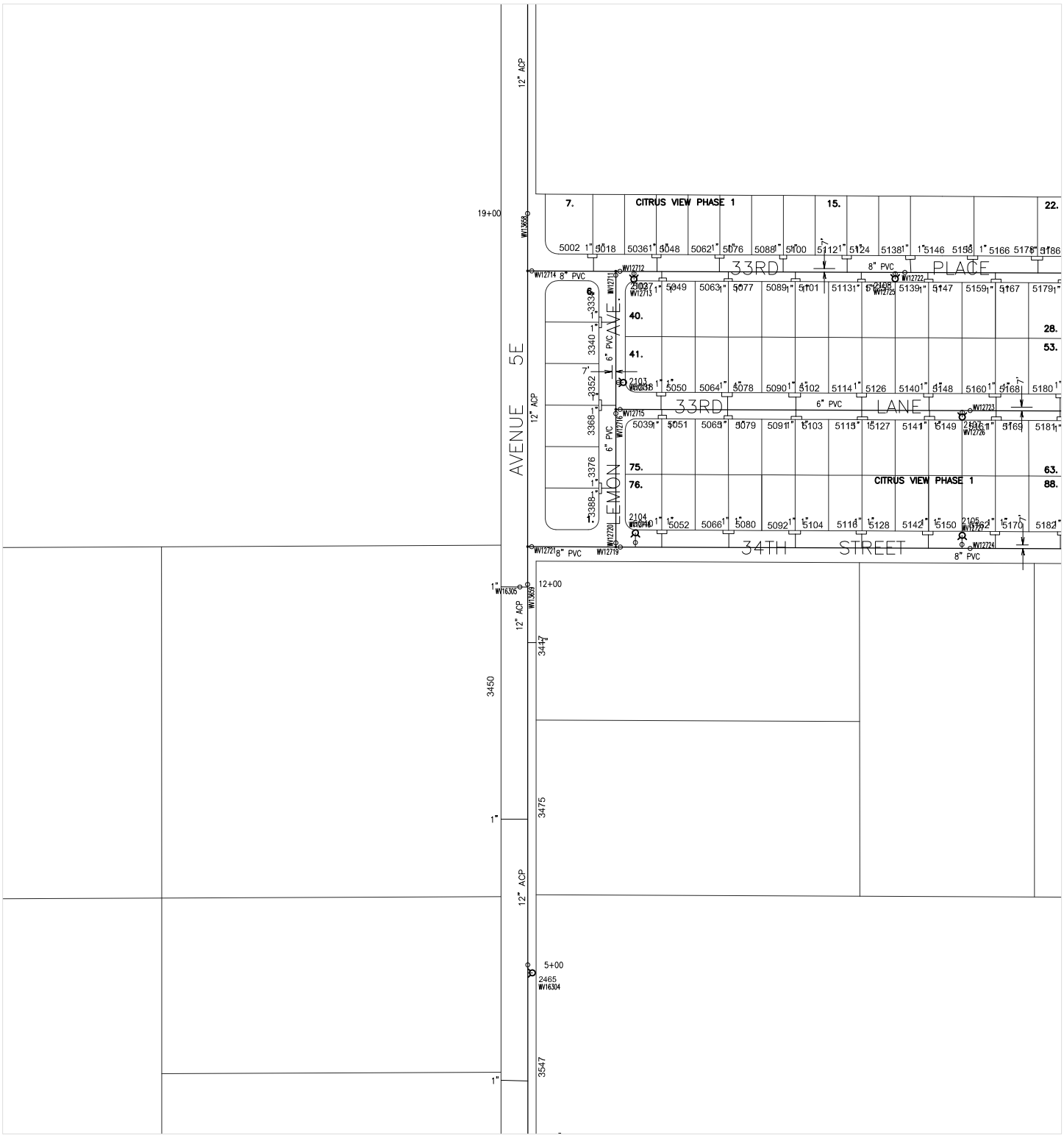

Prepared by:
City of Yuma
City Engineering Department

COPYRIGHT © 2014 CITY OF YUMA, ARIZONA
The City of Yuma makes no claims concerning the accuracy of this map nor assumes any liability resulting from the use of the information herein.

N

Not to scale

1934	1935	1936
2034	2035	2036
2134	2135	2136

Map Number
2035

Revision Date:
July 2014

Supersedes: July 2013

WATER DISTRIBUTION SYSTEM

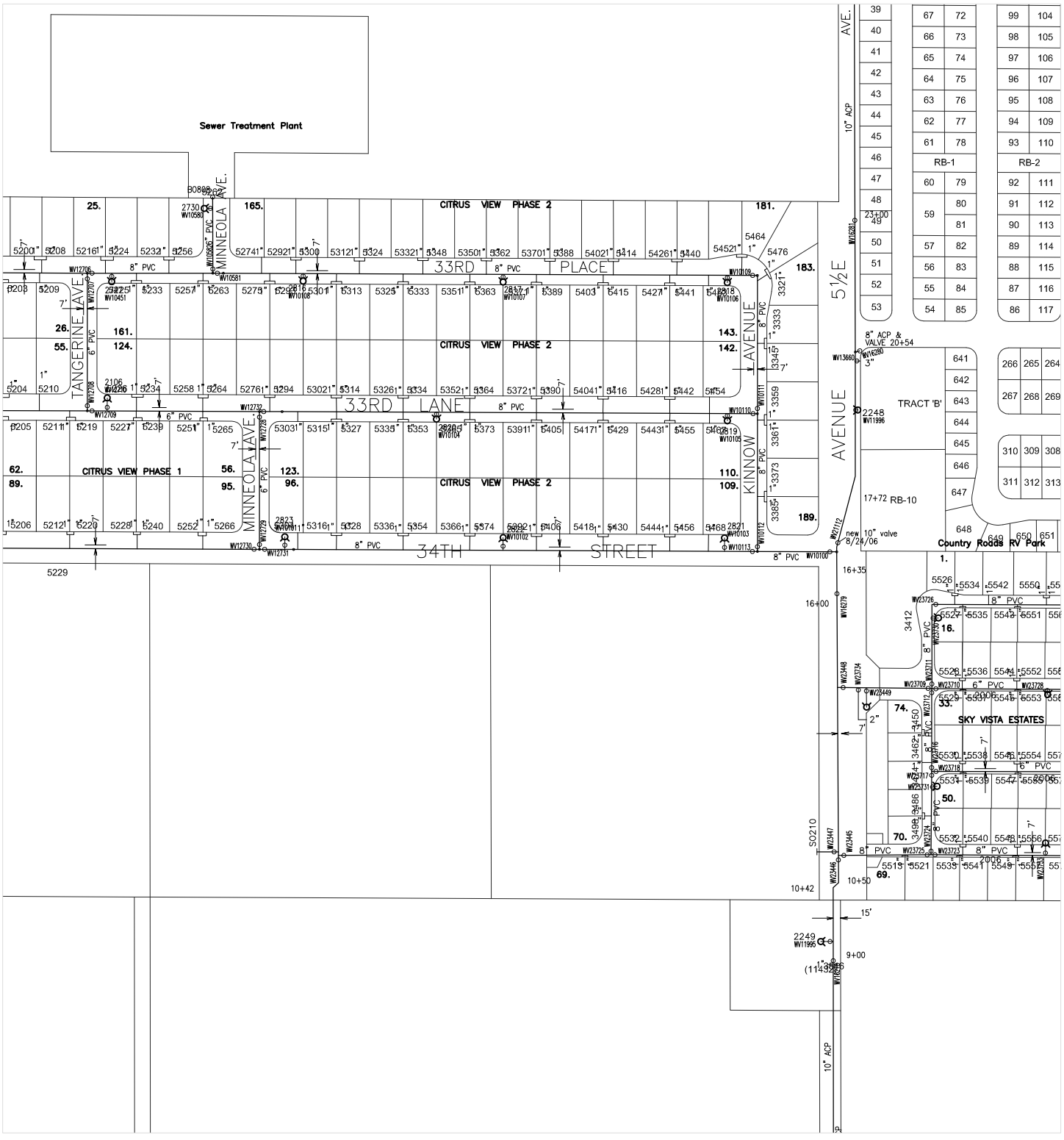

606000

256000

Prepared by:
City of Yuma
City Engineering Department

COPYRIGHT © 2014 CITY OF YUMA, ARIZONA
The City of Yuma makes no claims concerning the accuracy of this map nor assumes any liability resulting from the use of the information herein.

N

Not to scale

1935	1936	1937
2035	2036	2037
2135	2136	2137

Map Number
2036

Revision Date:
July 2014

Supersedes: July 2013

WATER DISTRIBUTION SYSTEM

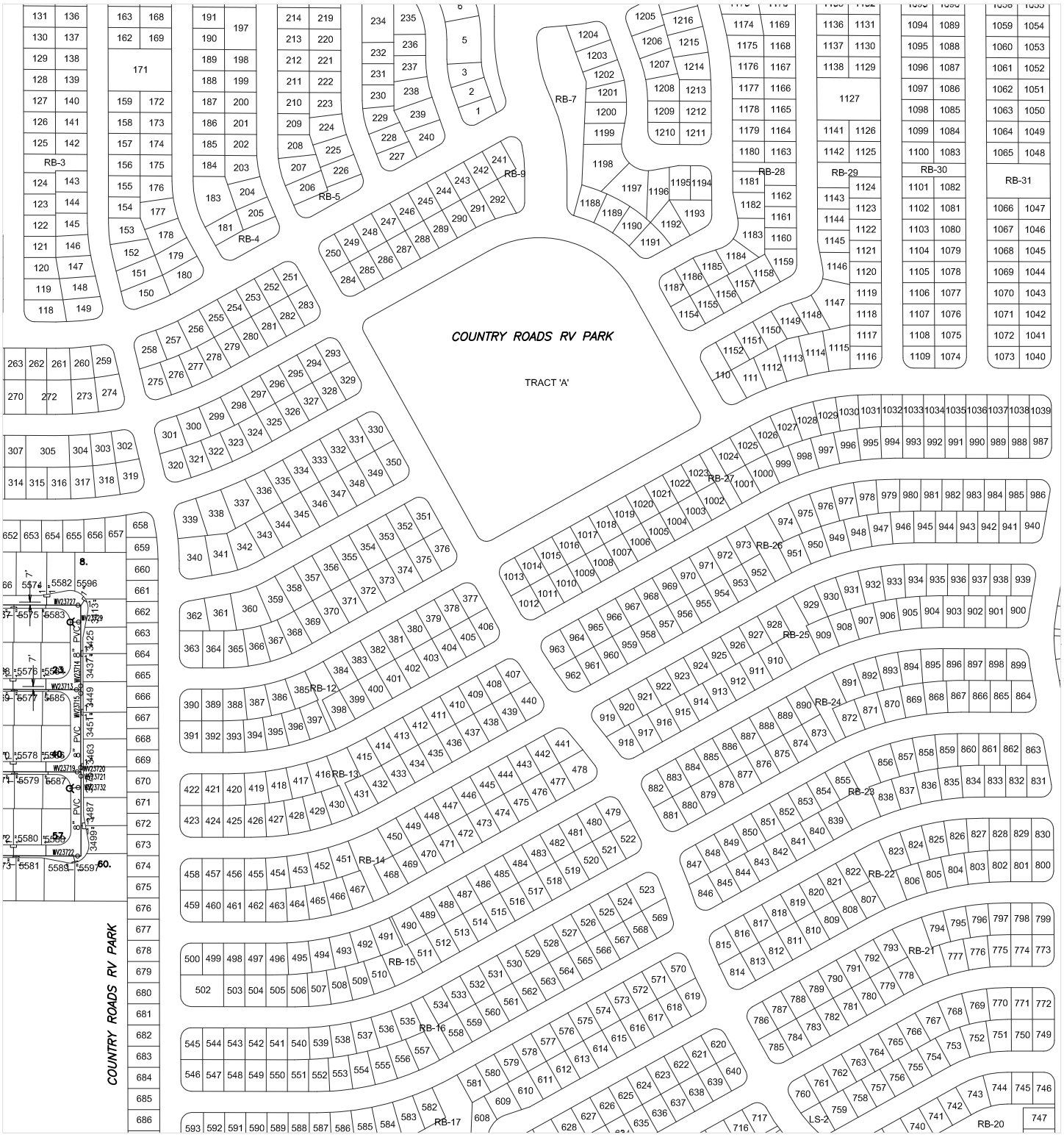

606000

258000

CITY OF YUMA ARIZONA

Prepared by:
City of Yuma
City Engineering Department

N

Not to scale

1936	1937	1938
2036	2037	2038
2136	2137	2138

Map Number
2037

Revision Date:
July 2014

Supersedes: July 2013

COPYRIGHT © 2014 CITY OF YUMA, ARIZONA
The City of Yuma makes no claims concerning the accuracy of this map nor assumes any liability resulting from the use of the information herein.

WATER DISTRIBUTION SYSTEM

608000 262000



606000 260000

Prepared by:
City of Yuma
City Engineering Department

N

Not to scale

1937	1938	1939
2037	2038	2039
2137	2138	2139

Map Number
2038

Revision Date:
July 2014

Supersedes: July 2013

COPYRIGHT © 2014 CITY OF YUMA, ARIZONA
The City of Yuma makes no claims concerning the accuracy of this map nor assumes any liability resulting from the use of the information herein.

WATER DISTRIBUTION SYSTEM

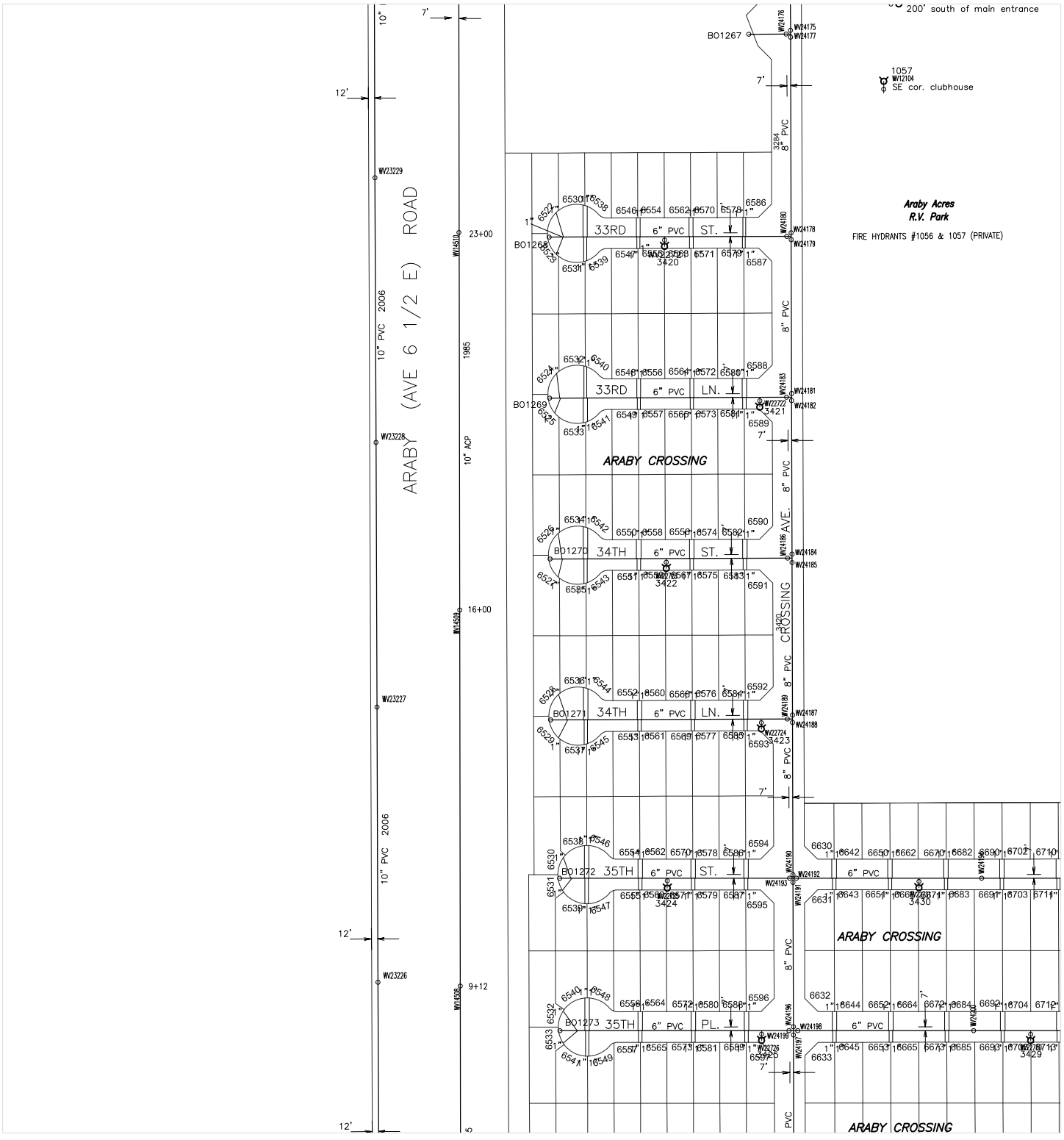

606000

Prepared by:
City of Yuma
City Engineering Department

COPYRIGHT © 2014 CITY OF YUMA, ARIZONA
The City of Yuma makes no claims concerning the accuracy of this map nor assumes any liability resulting from the use of the information herein.

N

Not to scale

1938	1939	1940
2038	2039	2040
2138	2139	2140

Map Number
2039

Revision Date:
July 2014

Supersedes: July 2013

WATER DISTRIBUTION SYSTEM

608000 266000

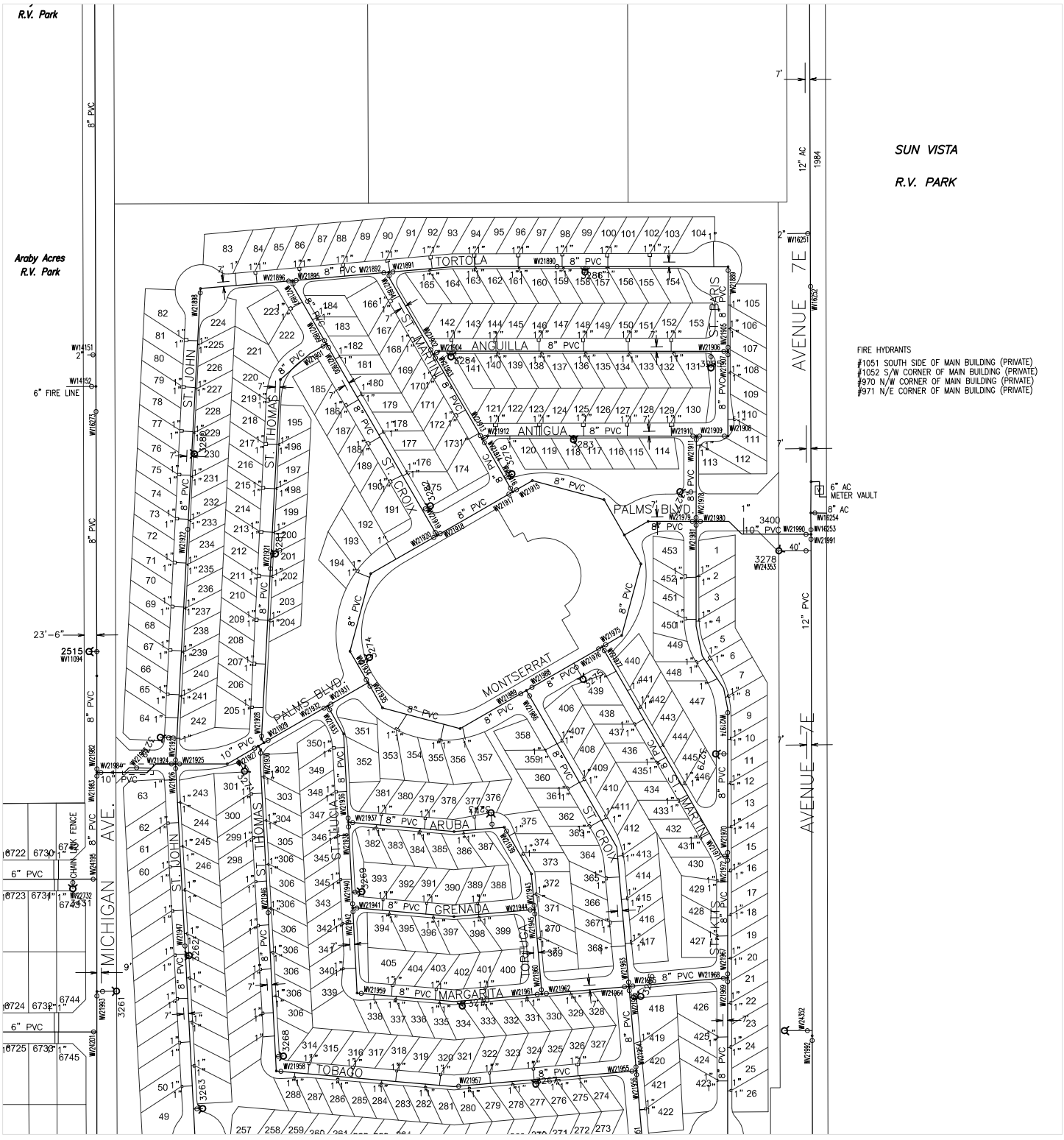

606000 264000

CITY OF YUMA ARIZONA

Prepared by:
City of Yuma
City Engineering Department

N
Not to scale

1939	1940	1941
2039	2040	2041
2139	2140	2141

Map Number
2040
Revision Date:
July 2014
Supersedes: July 2013

COPYRIGHT © 2014 CITY OF YUMA, ARIZONA
The City of Yuma makes no claims concerning the accuracy of this map nor assumes any liability resulting from the use of the information herein.

WATER DISTRIBUTION SYSTEM

268000

608000

1052 1051

SUN VISTA

R.V. PARK

FIRE HYDRANTS

#1051 SOUTH SIDE OF MAIN BUILDING (PRIVATE)
#1052 S/W CORNER OF MAIN BUILDING (PRIVATE)
#970 N/W CORNER OF MAIN BUILDING (PRIVATE)
#971 N/E CORNER OF MAIN BUILDING (PRIVATE)

CANAL

EASEMENT

U.S.A.

"A"

606000

266000

Prepared by:
City of Yuma
City Engineering Department

N

Not to scale

1940	1941	1942
2040	2041	2042
2140	2141	2142

Map Number
2041

Revision Date:
July 2014

Supersedes: July 2013

COPYRIGHT © 2014 CITY OF YUMA, ARIZONA
The City of Yuma makes no claims concerning the accuracy of this map nor assumes any liability resulting from the use of the information herein.

WATER DISTRIBUTION SYSTEM

270000
608000



606000
268000

Prepared by:
City of Yuma
City Engineering Department

N
Not to scale

1941	1942	1943
2041	2042	2043
2141	2142	2143

Map Number
2042

Revision Date:
July 2014

Supersedes: July 2013

COPYRIGHT © 2014 CITY OF YUMA, ARIZONA
The City of Yuma makes no claims concerning the accuracy of this map nor assumes any liability resulting from the use of the information herein.

WATER DISTRIBUTION SYSTEM

608000 272000

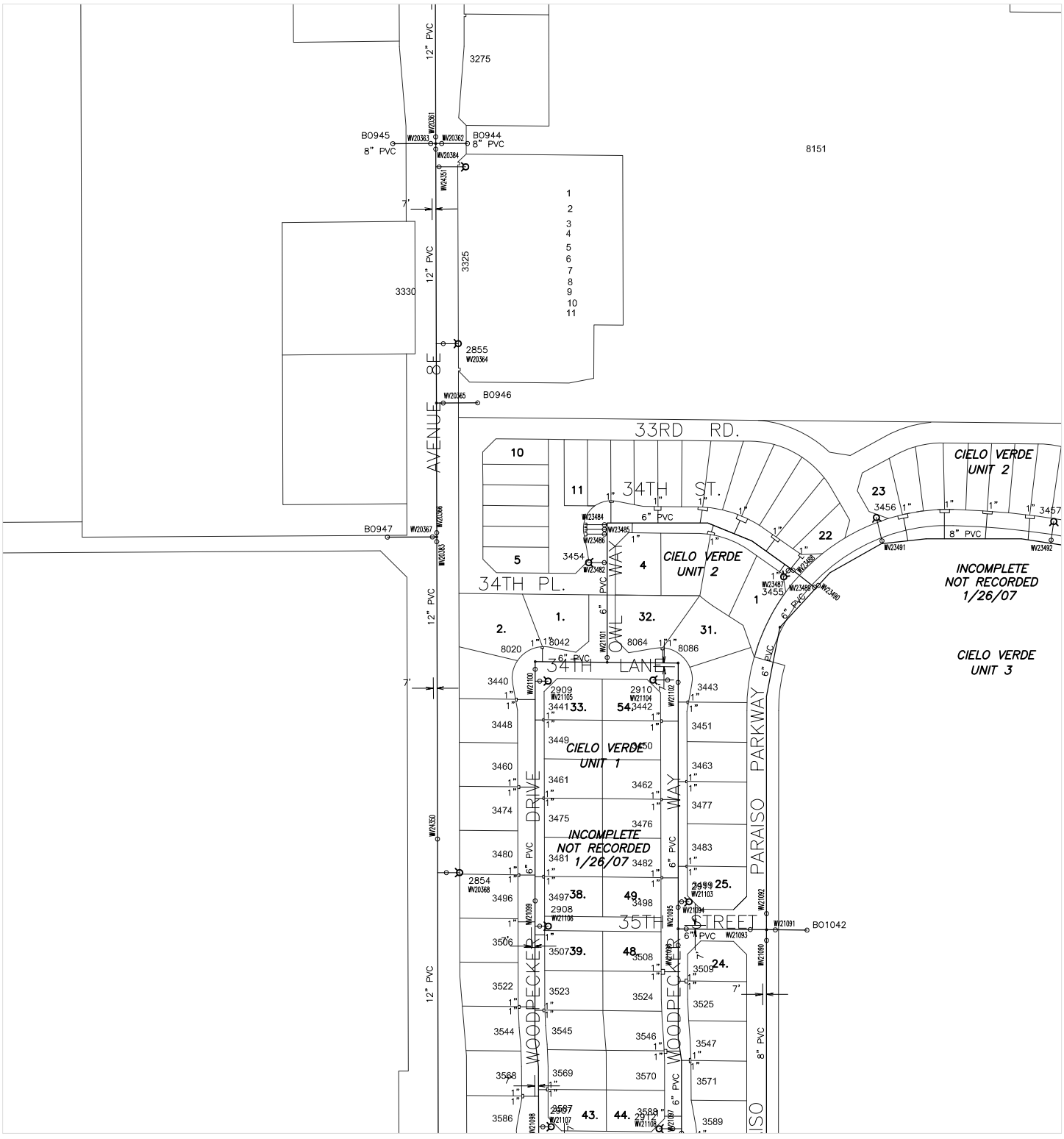

606000 270000

CITY OF YUMA ARIZONA

Prepared by:
City of Yuma
City Engineering Department

N

Not to scale

1942	1943	1944
2042	2043	2044
2142	2143	2144

Map Number
2043

Revision Date:
July 2014

Supersedes: July 2013

COPYRIGHT © 2014 CITY OF YUMA, ARIZONA
The City of Yuma makes no claims concerning the accuracy of this map nor assumes any liability resulting from the use of the information herein.

WATER DISTRIBUTION SYSTEM

608000 274000

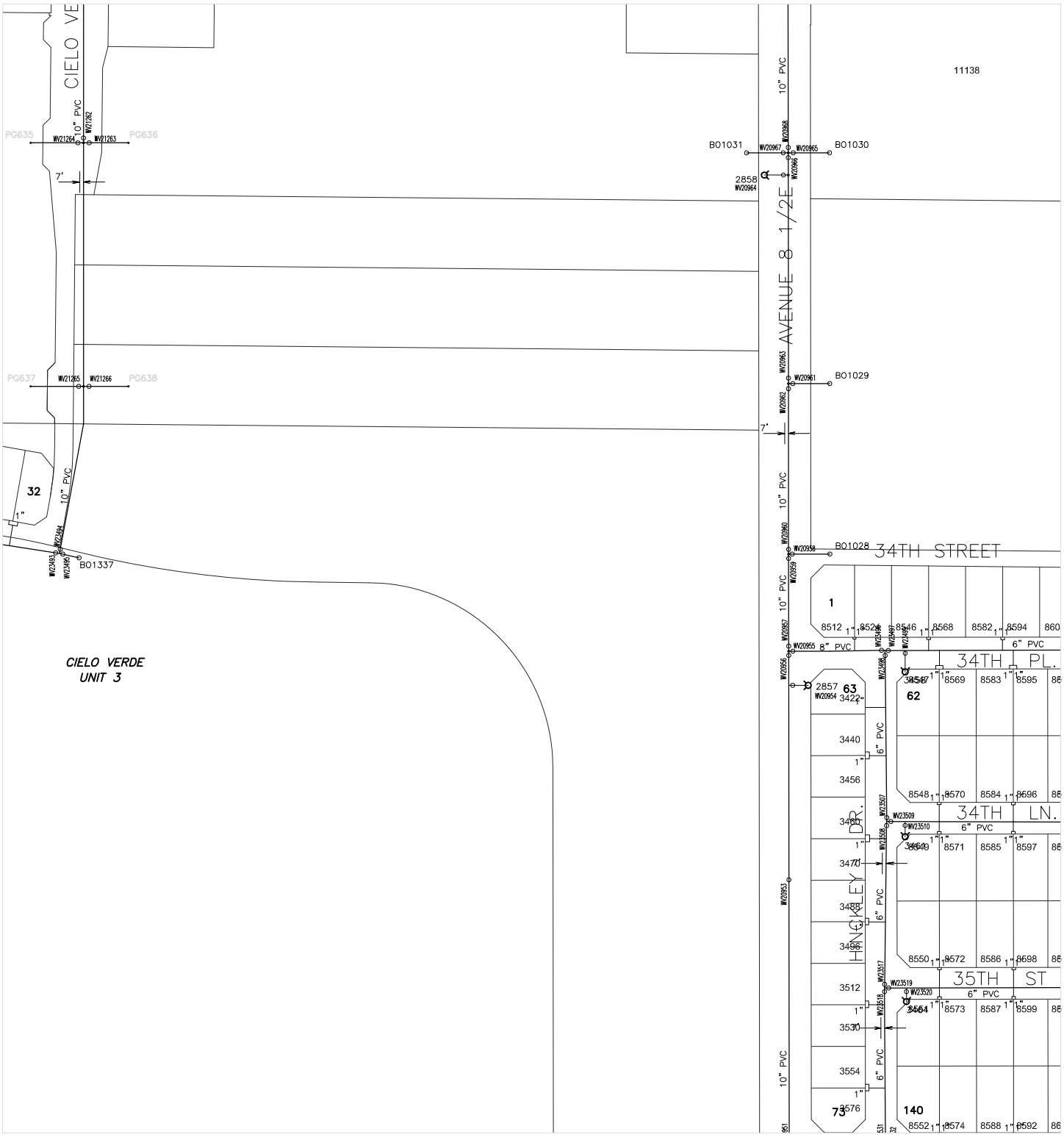

606000 272000

Prepared by:
City of Yuma
City Engineering Department

COPYRIGHT © 2014 CITY OF YUMA, ARIZONA
The City of Yuma makes no claims concerning the accuracy of this map nor assumes any liability resulting from the use of the information herein.

N

Not to scale

1943	1944	1945
2043	2044	2045
2143	2144	2145

Map Number
2044

Revision Date:
July 2014

Supersedes: July 2013

WATER DISTRIBUTION SYSTEM

606000

274000

Prepared by:
City of Yuma
City Engineering Department

COPYRIGHT © 2014 CITY OF YUMA, ARIZONA
The City of Yuma makes no claims concerning the accuracy of this map nor assumes any liability resulting from the use of the information herein.

N

Not to scale

1944	1945	1946
2044	2045	2046
2144	2145	2146

Map Number
2045

Revision Date:
July 2014

Supersedes: July 2013

WATER DISTRIBUTION SYSTEM

608000 276000



606000 276000

Prepared by:
City of Yuma
City Engineering Department

N

Not to scale

1945	1946	1947
2045	2046	2047
2145	2146	2147

Map Number
2046

Revision Date:
July 2014

Supersedes: July 2013

COPYRIGHT © 2014 CITY OF YUMA, ARIZONA
The City of Yuma makes no claims concerning the accuracy of this map nor assumes any liability resulting from the use of the information herein.

WATER DISTRIBUTION SYSTEM

280000

608000



606000

278000

Prepared by:
City of Yuma
City Engineering Department

COPYRIGHT © 2014 CITY OF YUMA, ARIZONA
The City of Yuma makes no claims concerning the accuracy of this map nor assumes any liability resulting from the use of the information herein.

N

Not to scale

1946	1947	1948
2046	2047	2048
2146	2147	2148

Map Number
2047

Revision Date:
July 2014

Supersedes: July 2013

WATER DISTRIBUTION SYSTEM

608000 282000

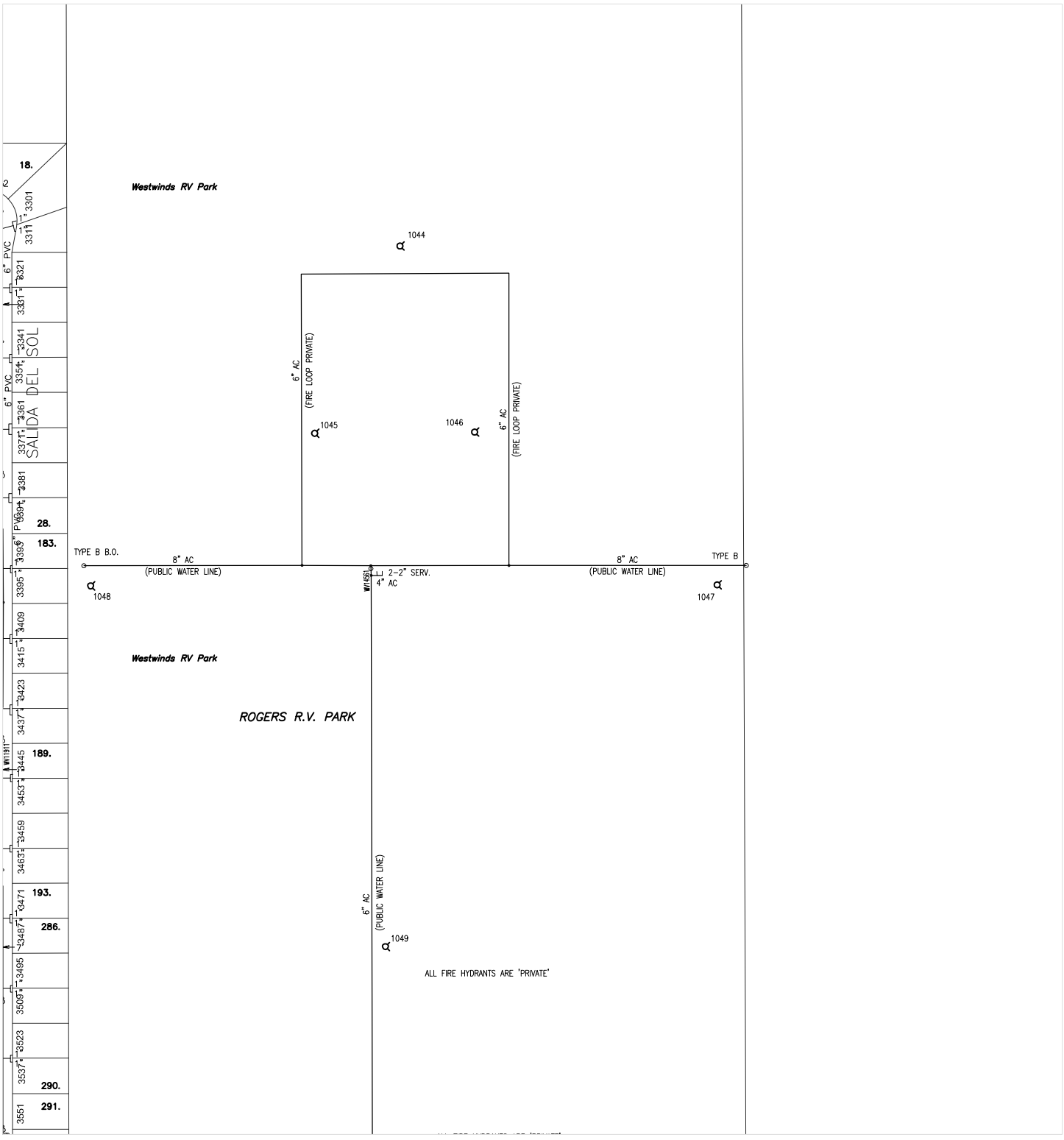

606000 280000

Prepared by:
City of Yuma
City Engineering Department

N

Not to scale

1947	1948	1949
2047	2048	2049
2147	2148	2149

Map Number
2048

Revision Date:
July 2014

Supersedes: July 2013

COPYRIGHT © 2014 CITY OF YUMA, ARIZONA
The City of Yuma makes no claims concerning the accuracy of this map nor assumes any liability resulting from the use of the information herein.

WATER DISTRIBUTION SYSTEM

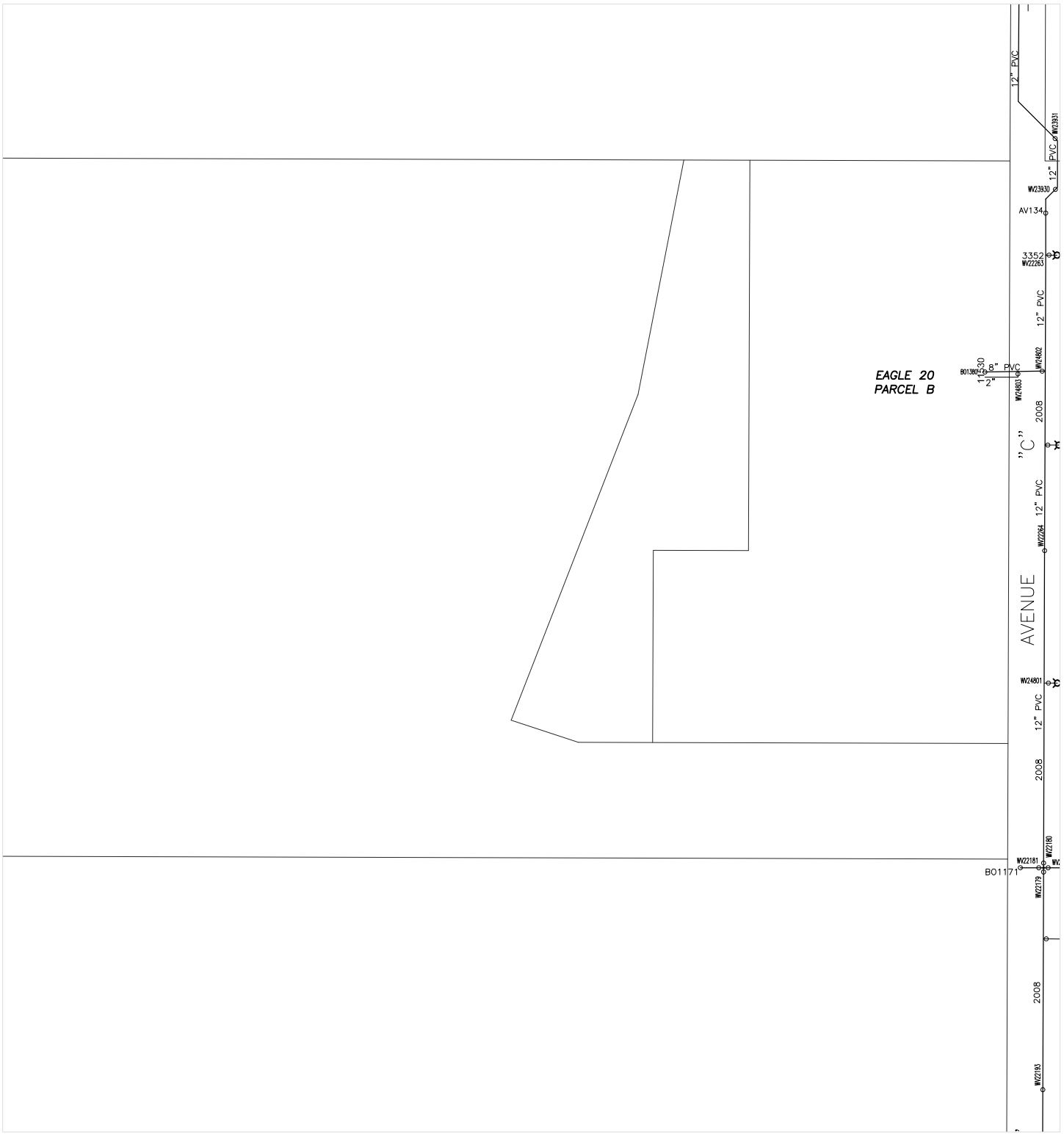

Prepared by:
City of Yuma
City Engineering Department

N
Not to scale

2015	2016	2017
2115	2116	2117
2215	2216	2217

Map Number
2116
Revision Date:
July 2014
Supersedes: July 2013

COPYRIGHT © 2014 CITY OF YUMA, ARIZONA
The City of Yuma makes no claims concerning the accuracy of this map nor assumes any liability resulting from the use of the information herein.

WATER DISTRIBUTION SYSTEM

606000 220000

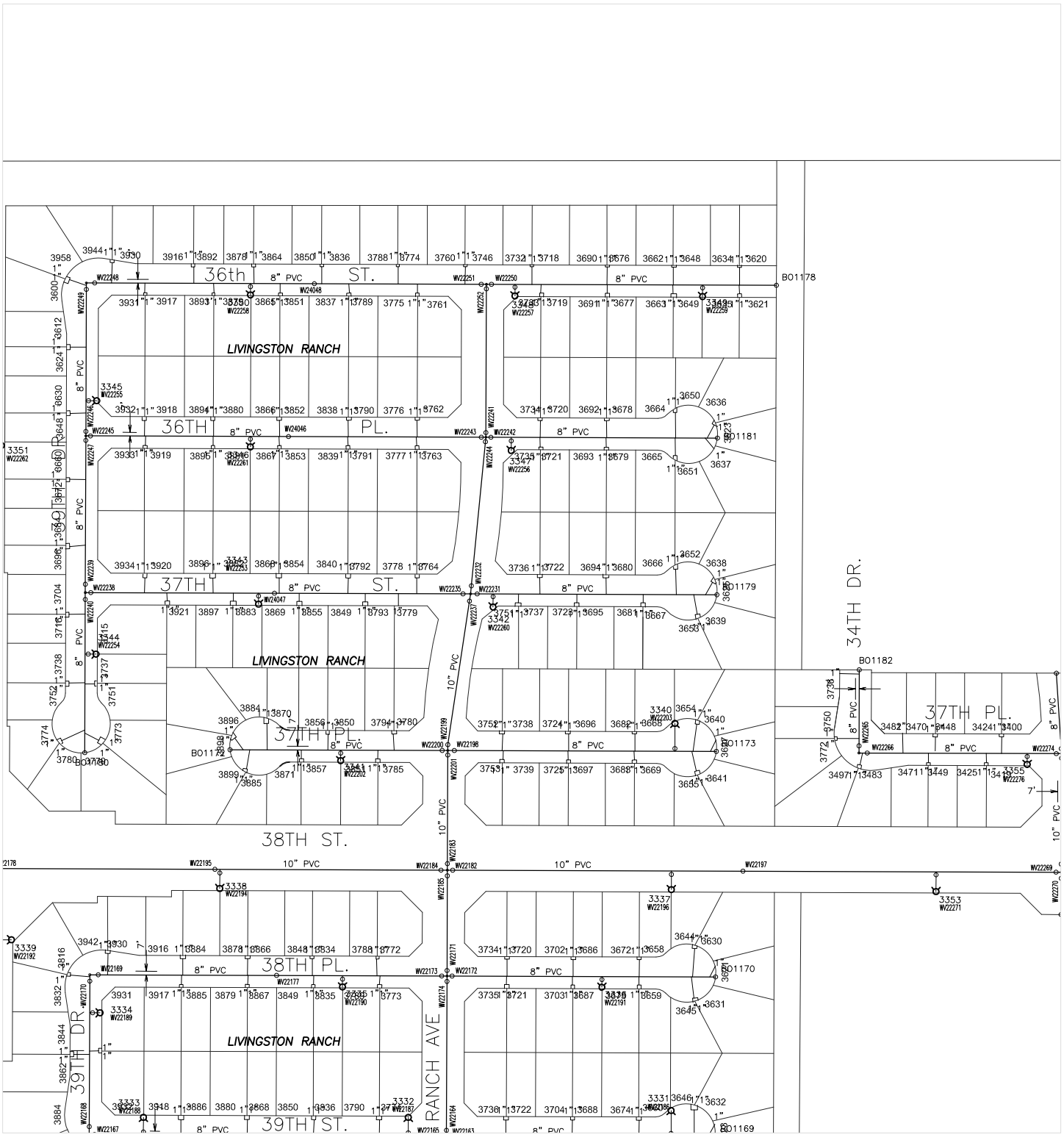

604000 218000

Prepared by:
City of Yuma
City Engineering Department

N

Not to scale

2016	2017	2018
2116	2117	2118
2216	2217	2218

Map Number
2117

Revision Date:
July 2014

Supersedes: July 2013

COPYRIGHT © 2014 CITY OF YUMA, ARIZONA
The City of Yuma makes no claims concerning the accuracy of this map nor assumes any liability resulting from the use of the information herein.

WATER DISTRIBUTION SYSTEM

222000
606000

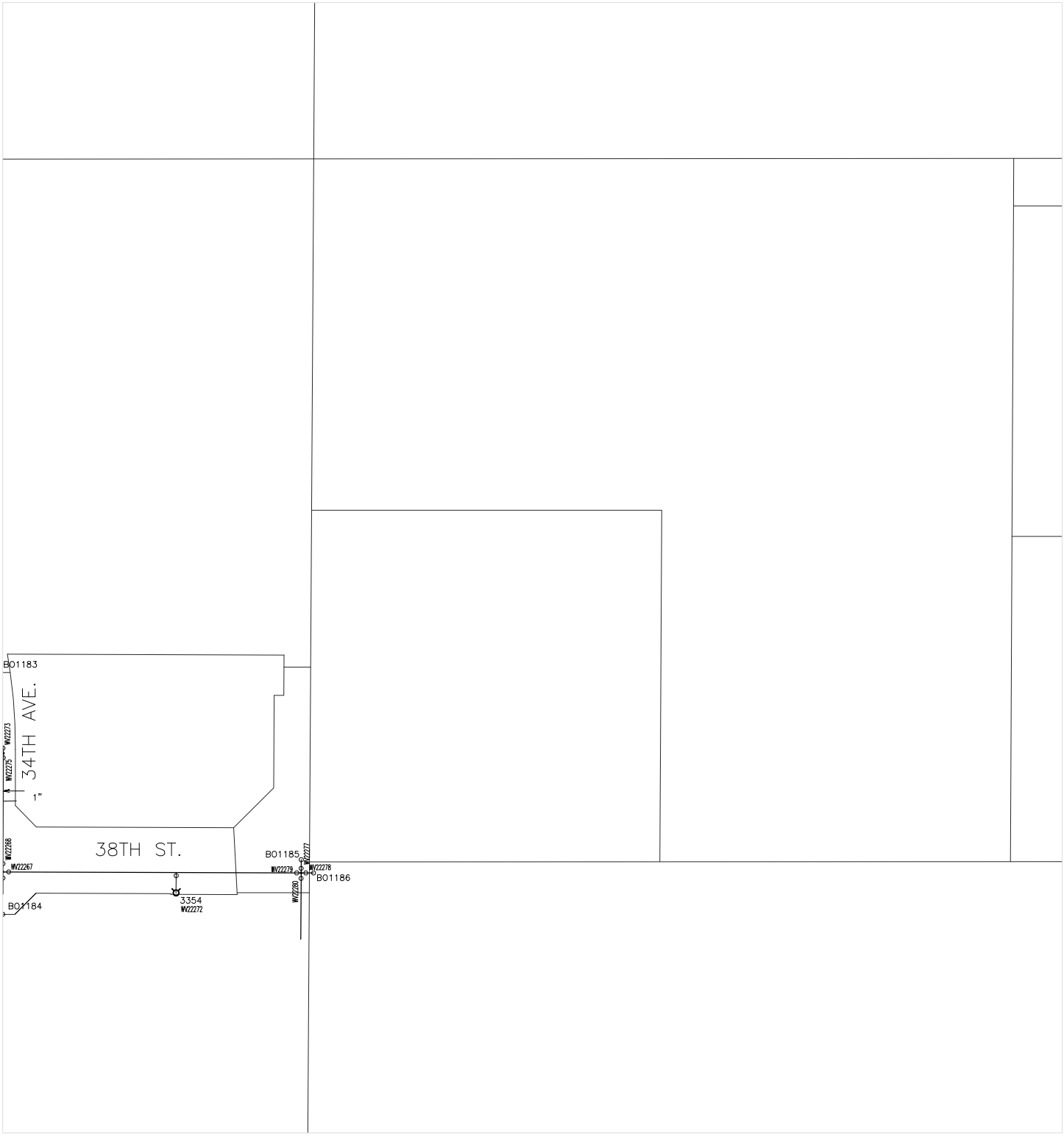

604000
220000

CITY OF YUMA ARIZONA

Prepared by:
City of Yuma
City Engineering Department

N
Not to scale

2017	2018	2019
2117	2118	2119
2217	2218	2219

Map Number
2118

Revision Date:
July 2014

Supersedes: July 2013

COPYRIGHT © 2014 CITY OF YUMA, ARIZONA
The City of Yuma makes no claims concerning the accuracy of this map nor assumes any liability resulting from the use of the information herein.

WATER DISTRIBUTION SYSTEM

226000

606000

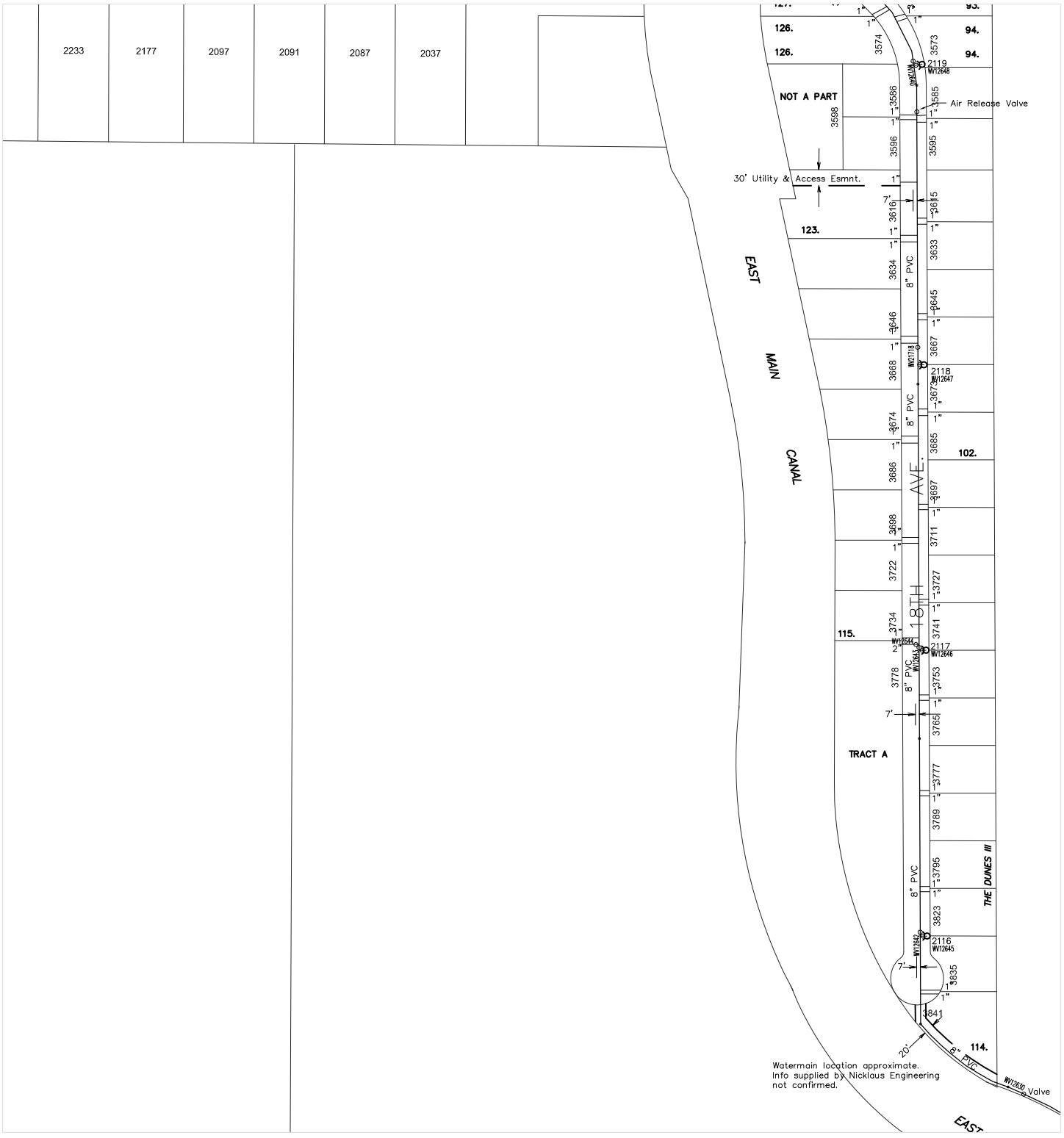

604000

224000

Prepared by:
City of Yuma
City Engineering Department

N

Not to scale

2019	2020	2021
2119	2120	2121
2219	2220	2221

Map Number
2120

Revision Date:
July 2014

Supersedes: July 2013

COPYRIGHT © 2014 CITY OF YUMA, ARIZONA
The City of Yuma makes no claims concerning the accuracy of this map nor assumes any liability resulting from the use of the information herein.

WATER DISTRIBUTION SYSTEM

606000 228000

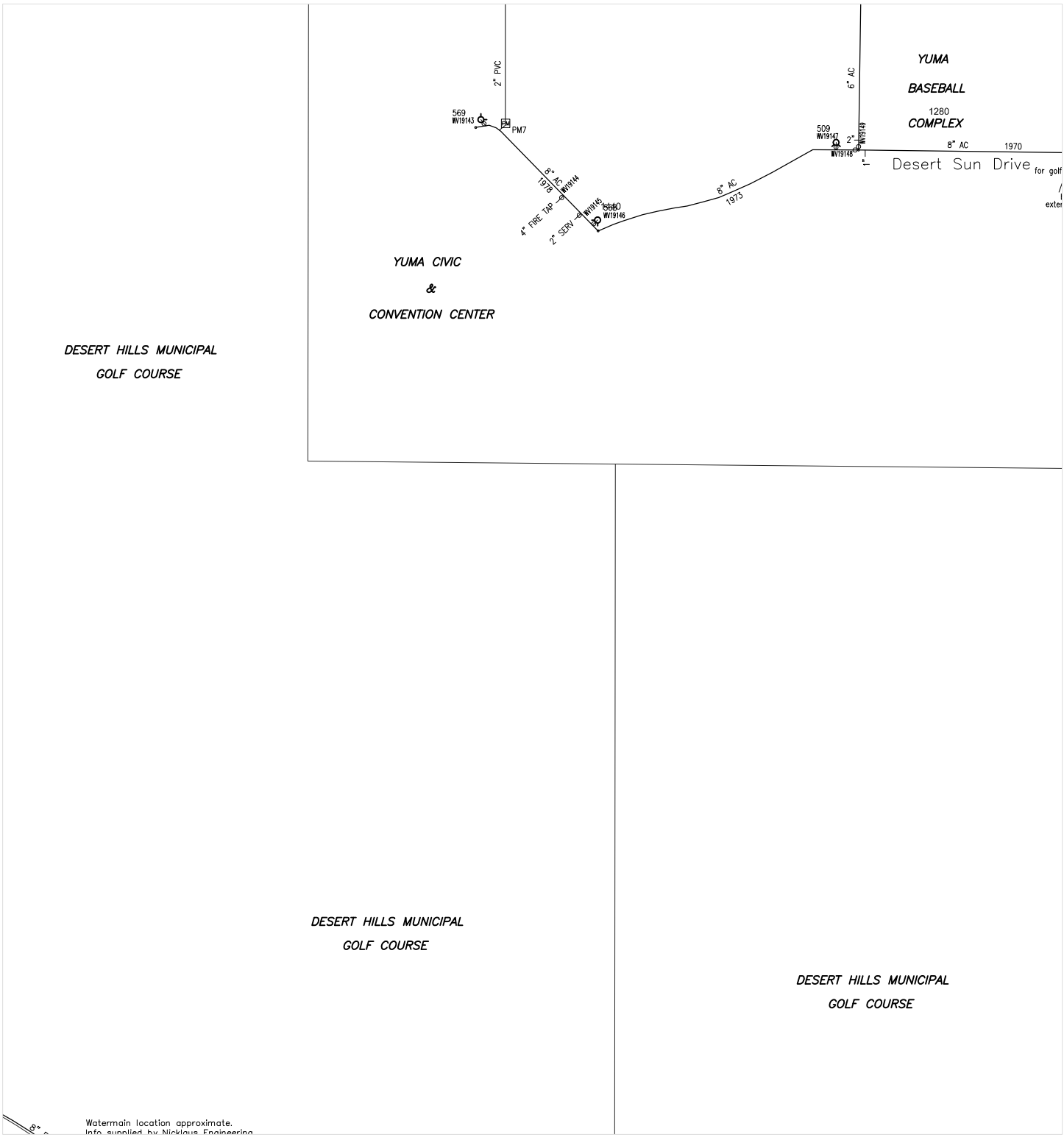

604000 226000

Prepared by:
City of Yuma
City Engineering Department

COPYRIGHT © 2014 CITY OF YUMA, ARIZONA
The City of Yuma makes no claims concerning the accuracy of this map nor assumes any liability resulting from the use of the information herein.

N
Not to scale

2020	2021	2022
2120	2121	2122
2220	2221	2222

Map Number
2121
Revision Date:
July 2014
Supersedes: July 2013

WATER DISTRIBUTION SYSTEM

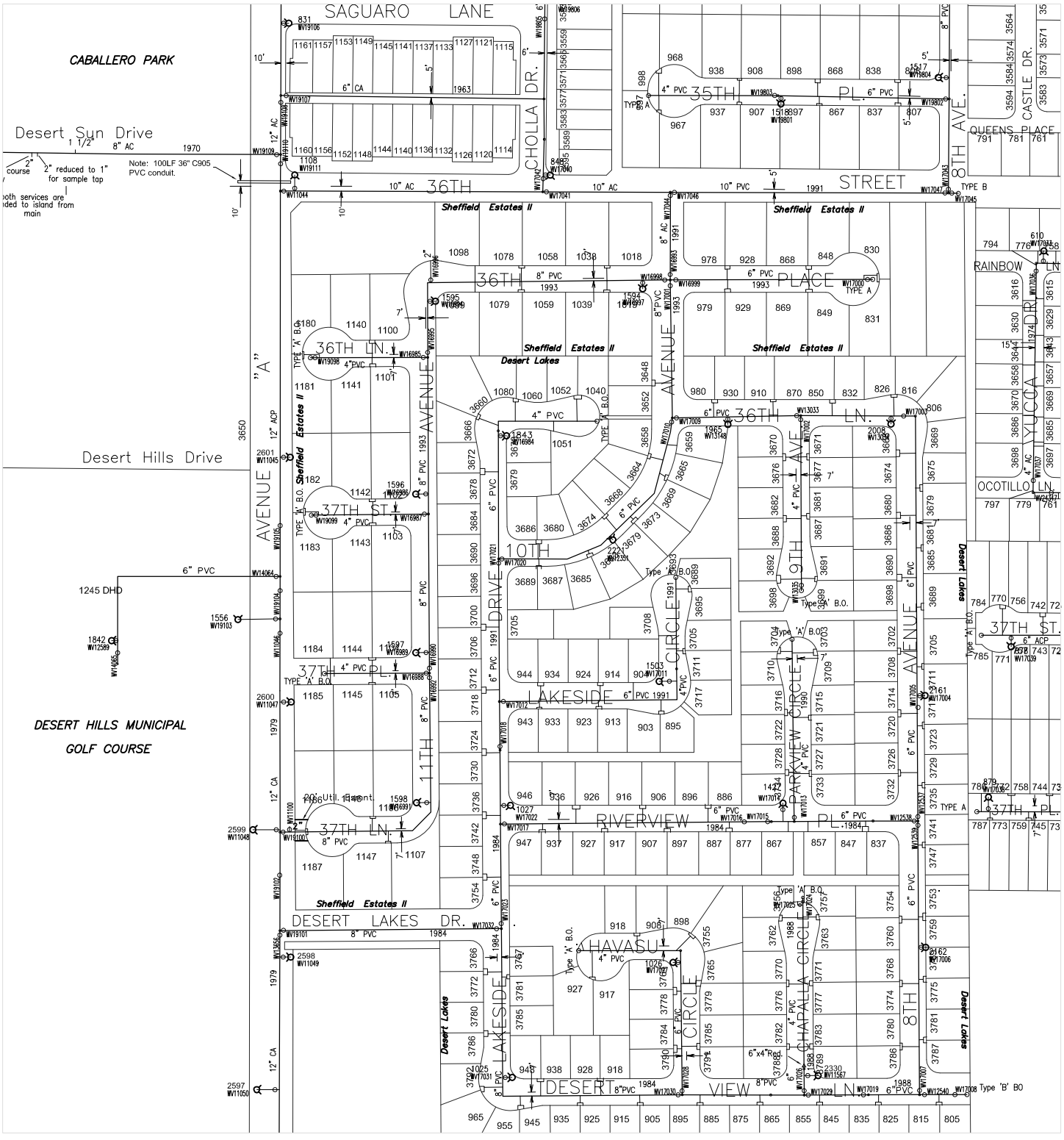

604000

228000

CITY OF YUMA ARIZONA

Prepared by:
City of Yuma
City Engineering Department

N

Not to scale

2021	2022	2023
2121	2122	2123
2221	2222	2223

Map Number
2122

Revision Date:
July 2014

Supersedes: July 2013

COPYRIGHT © 2014 CITY OF YUMA, ARIZONA
The City of Yuma makes no claims concerning the accuracy of this map nor assumes any liability resulting from the use of the information herein.

WATER DISTRIBUTION SYSTEM

606000

232000

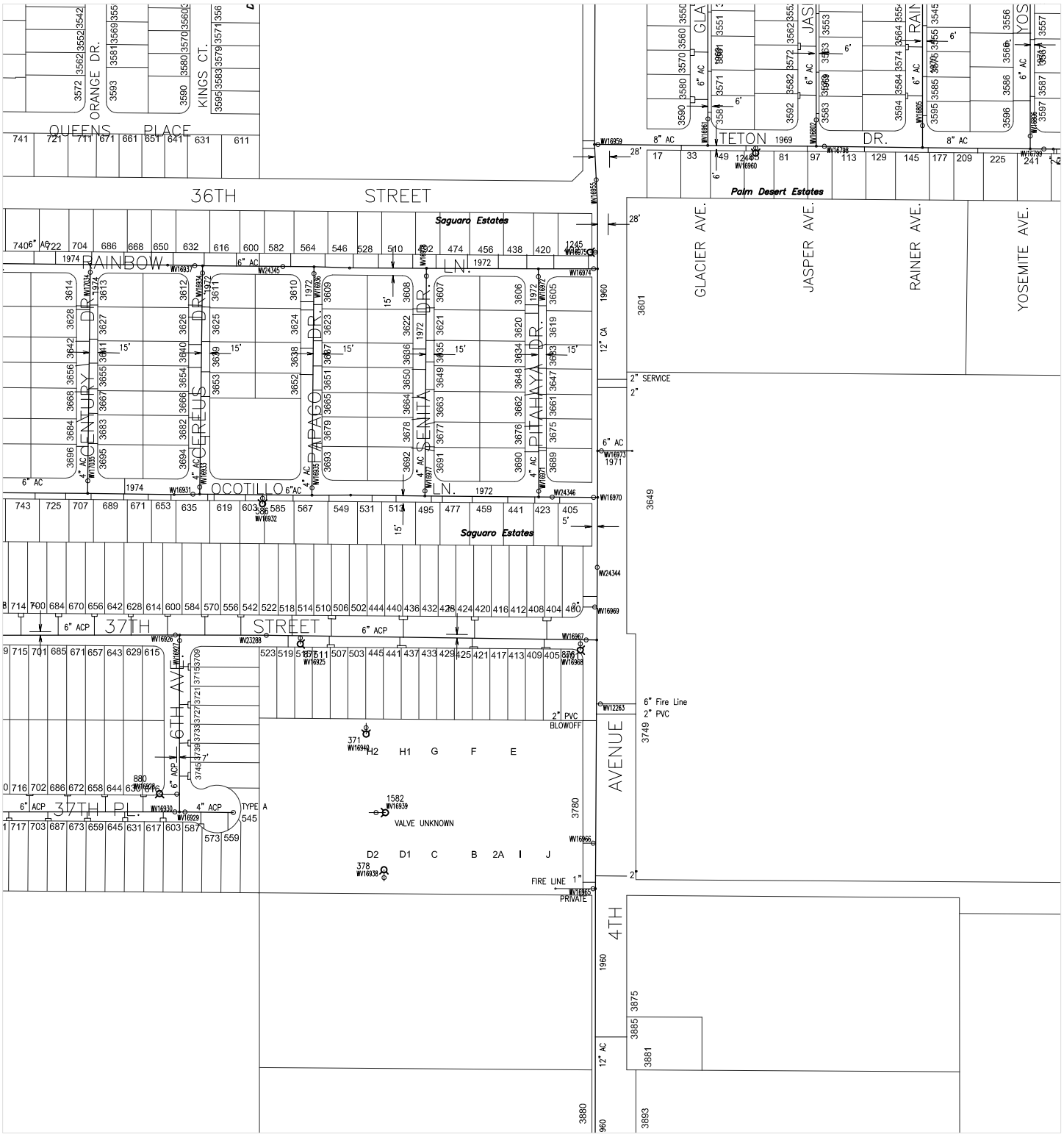

604000

230000

Prepared by:

City of Yuma
City Engineering Department

N

Not to scale

2022	2023	2024
2122	2123	2124
2222	2223	2224

Map Number

2123

Revision Date:

July 2014

Supersedes: July 2013

COPYRIGHT © 2014 CITY OF YUMA, ARIZONA

The City of Yuma makes no claims concerning the accuracy of this map nor assumes any liability resulting from the use of the information herein.

WATER DISTRIBUTION SYSTEM

606000 234000

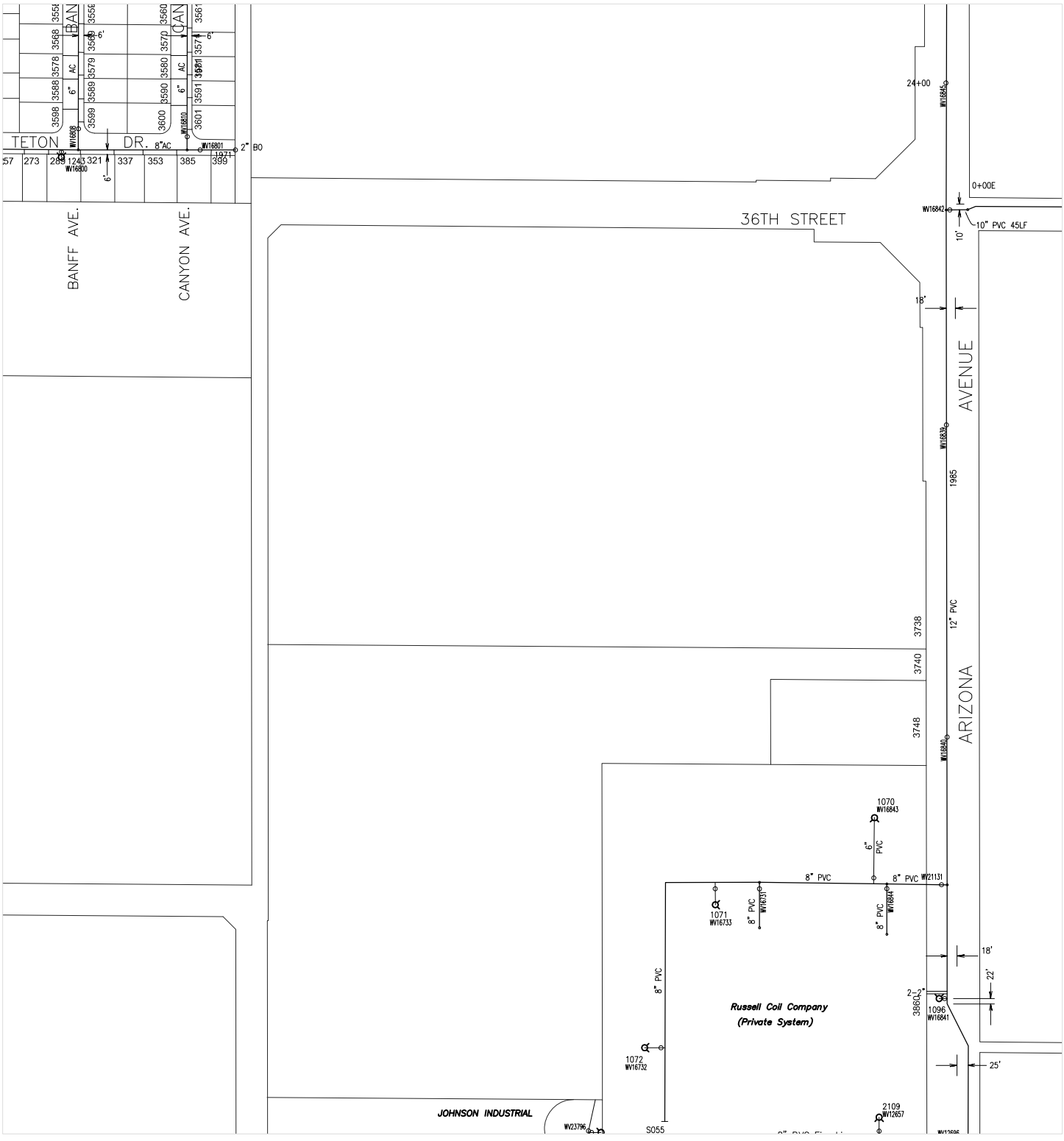

604000 232000

Prepared by:
City of Yuma
City Engineering Department

N

Not to scale

2023	2024	2025
2123	2124	2125
2223	2224	2225

Map Number
2124

Revision Date:
July 2014

Supersedes: July 2013

COPYRIGHT © 2014 CITY OF YUMA, ARIZONA
The City of Yuma makes no claims concerning the accuracy of this map nor assumes any liability resulting from the use of the information herein.

WATER DISTRIBUTION SYSTEM

606000 236000

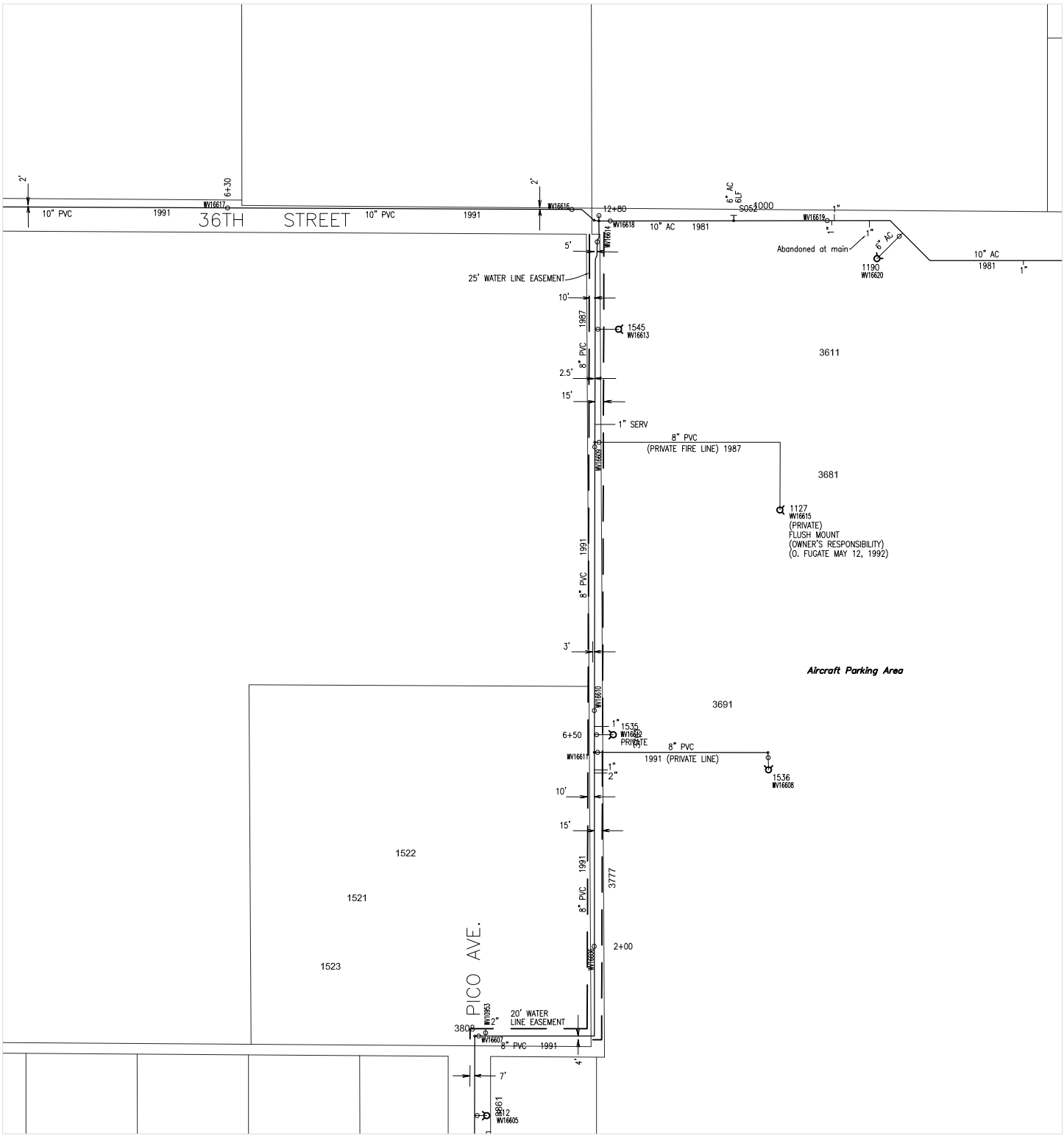

604000 234000

CITY OF YUMA ARIZONA

Prepared by:
City of Yuma
City Engineering Department

N

Not to scale

2024	2025	2026
2124	2125	2126
2224	2225	2226

Map Number
2125

Revision Date:
July 2014

Supersedes: July 2013

COPYRIGHT © 2014 CITY OF YUMA, ARIZONA
The City of Yuma makes no claims concerning the accuracy of this map nor assumes any liability resulting from the use of the information herein.

WATER DISTRIBUTION SYSTEM

606000 238000

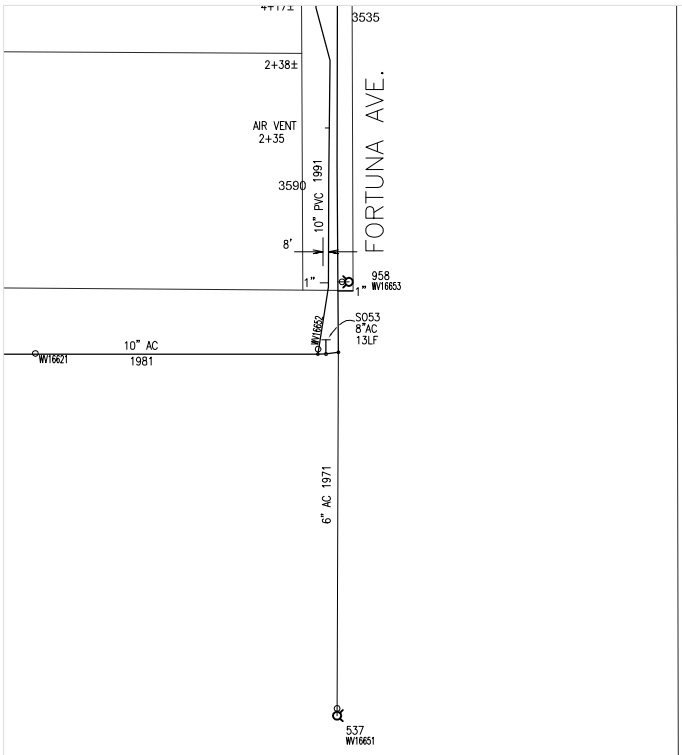

Marine Corps Ar Station

Yuma, Arizona

604000 236000

Prepared by:
City of Yuma
City Engineering Department

COPYRIGHT © 2014 CITY OF YUMA, ARIZONA
The City of Yuma makes no claims concerning the accuracy of this map nor assumes any liability resulting from the use of the information herein.

N
Not to scale

2025	2026	2027
2125	2126	2127
2225	2226	2227

Map Number
2126
Revision Date:
July 2014
Supersedes: July 2013

WATER DISTRIBUTION SYSTEM

246000
606000

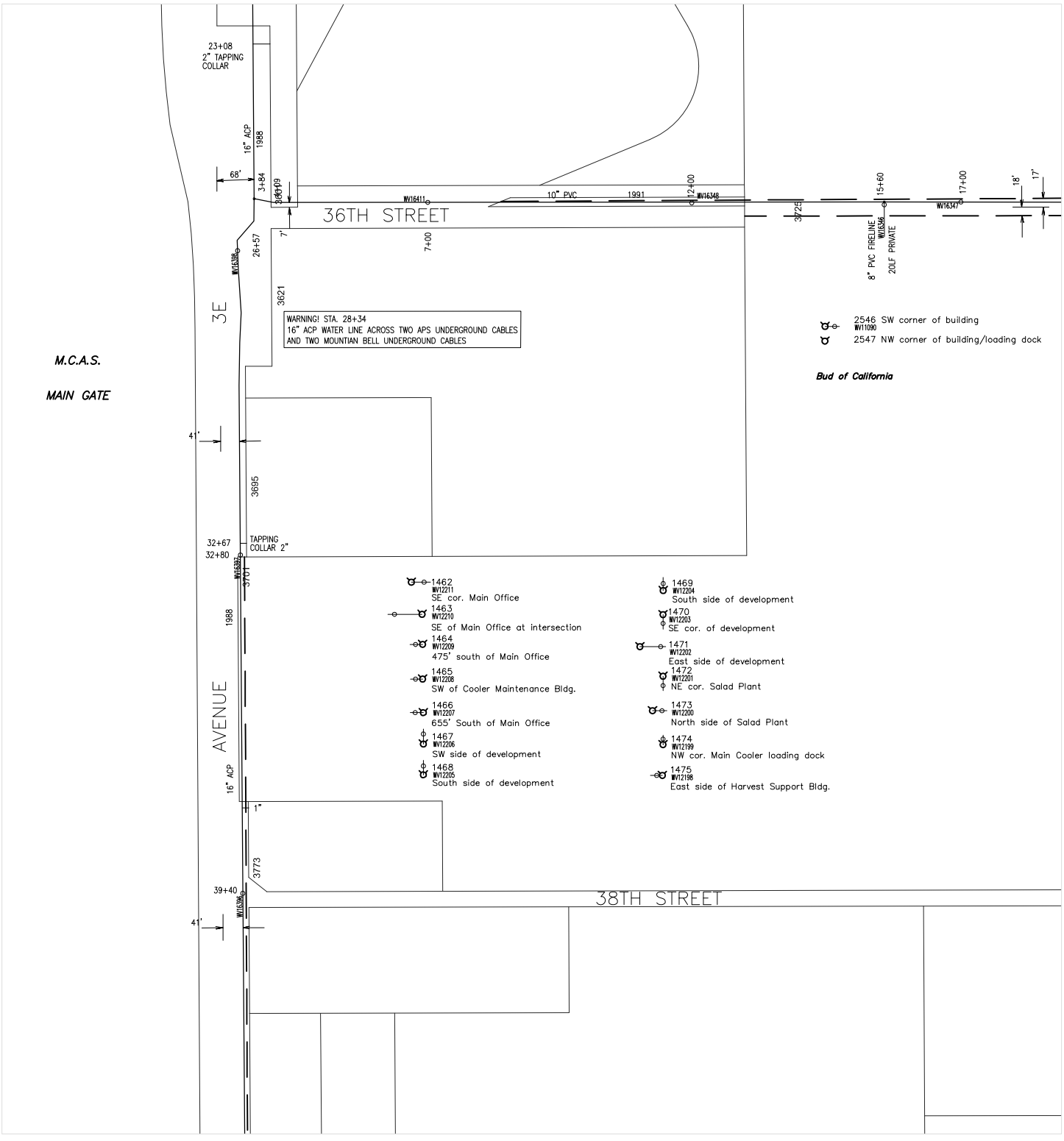

604000
244000

Prepared by:
City of Yuma
City Engineering Department

N
Not to scale

2029	2030	2031
2129	2130	2131
2229	2230	2231

Map Number
2130

Revision Date:
July 2014

Supersedes: July 2013

COPYRIGHT © 2014 CITY OF YUMA, ARIZONA
The City of Yuma makes no claims concerning the accuracy of this map nor assumes any liability resulting from the use of the information herein.

WATER DISTRIBUTION SYSTEM

248000
606000

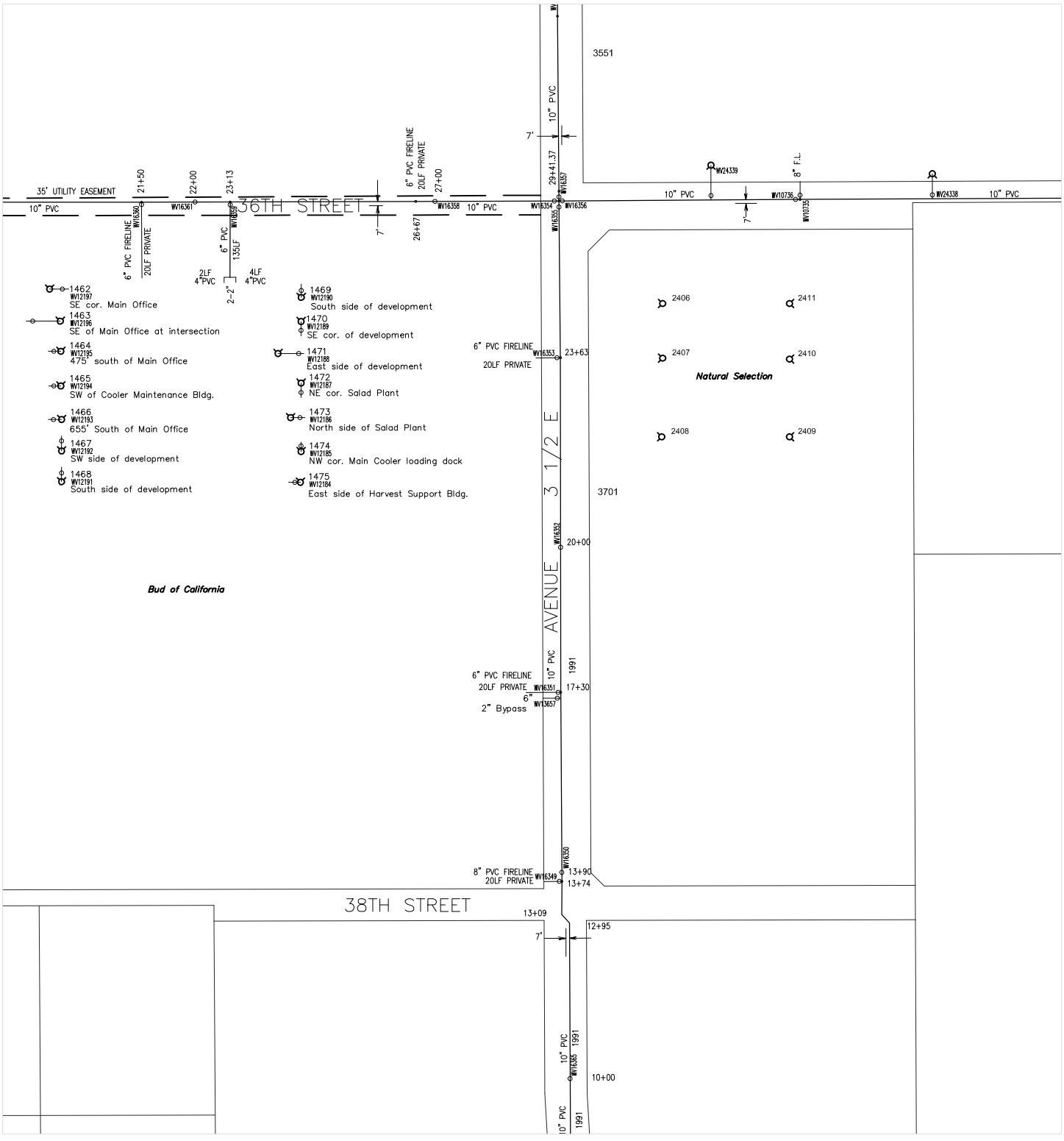

604000
246000

Prepared by:
City of Yuma
City Engineering Department

COPYRIGHT © 2014 CITY OF YUMA, ARIZONA
The City of Yuma makes no claims concerning the accuracy of this map nor assumes any liability resulting from the use of the information herein.

N
Not to scale

2030	2031	2032
2130	2131	2132
2230	2231	2232

Map Number
2131
Revision Date:
July 2014
Supersedes: July 2013

WATER DISTRIBUTION SYSTEM

606000 250000

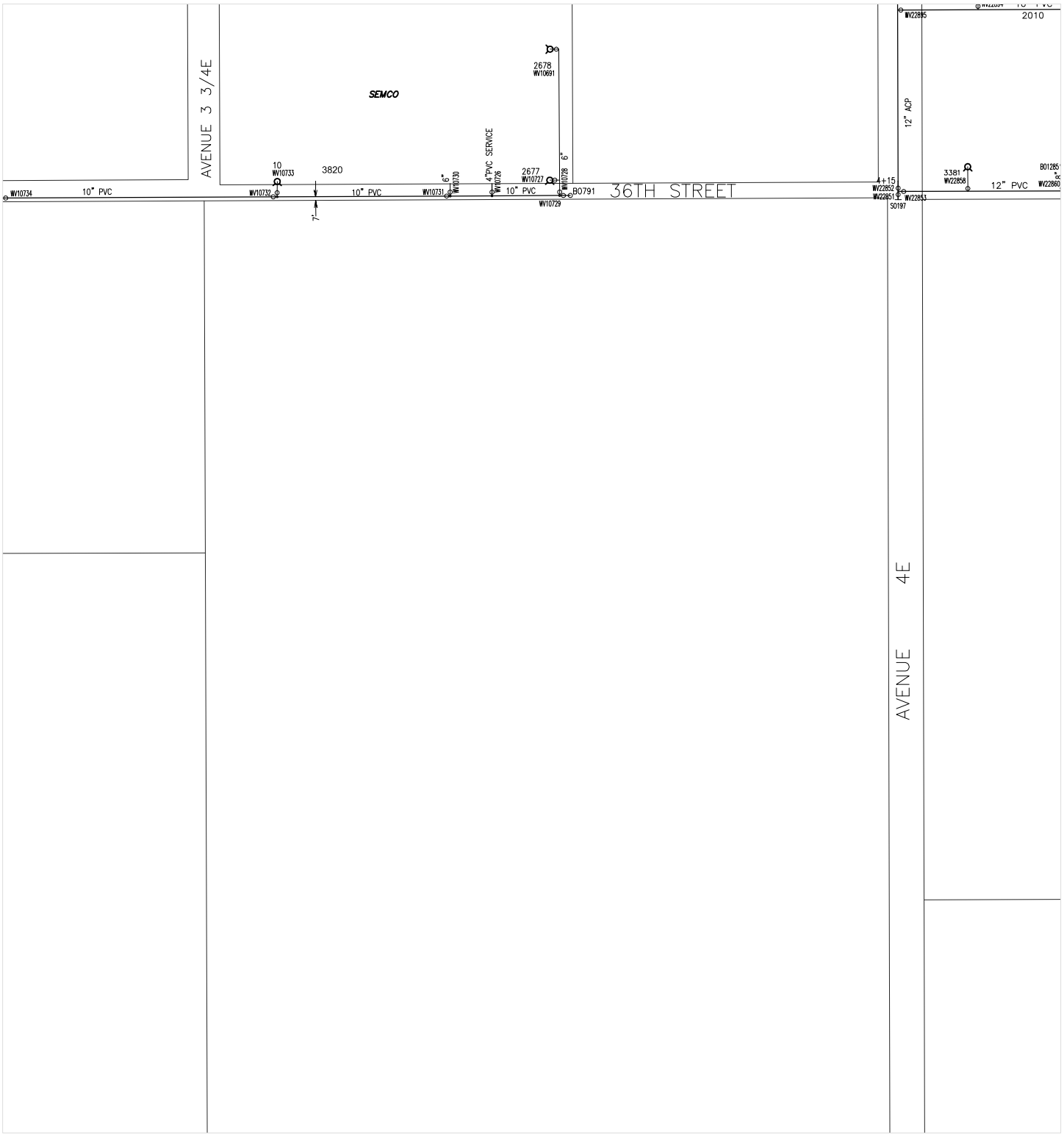

604000 248000

CITY OF YUMA ARIZONA

Prepared by:
City of Yuma
City Engineering Department

COPYRIGHT © 2014 CITY OF YUMA, ARIZONA
The City of Yuma makes no claims concerning the accuracy of this map nor assumes any liability resulting from the use of the information herein.

N
Not to scale

2031	2032	2033
2131	2132	2133
2231	2232	2233

Map Number
2132

Revision Date:
July 2014

Supersedes: July 2013

WATER DISTRIBUTION SYSTEM

606000 252000

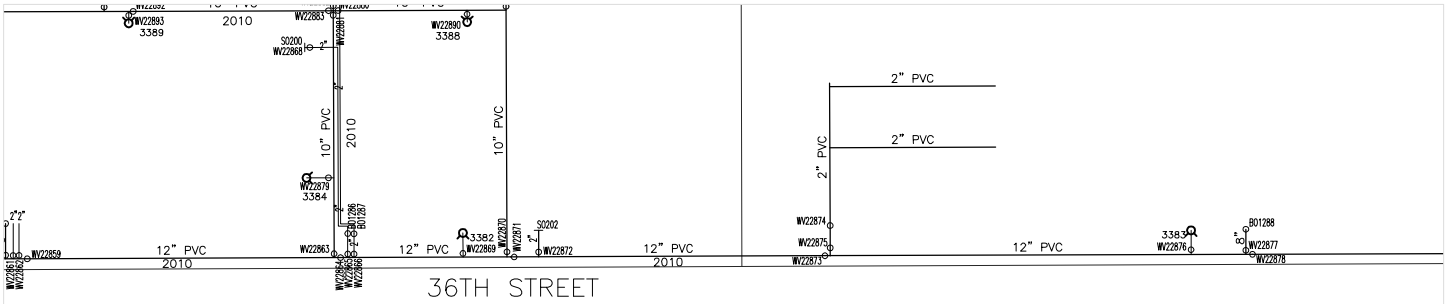

604000 250000

Prepared by:
City of Yuma
City Engineering Department

N

Not to scale

2032	2033	2034
2132	2133	2134
2232	2233	2234

Map Number
2133

Revision Date:
July 2014

Supersedes: July 2013

COPYRIGHT © 2014 CITY OF YUMA, ARIZONA
The City of Yuma makes no claims concerning the accuracy of this map nor assumes any liability resulting from the use of the information herein.

WATER DISTRIBUTION SYSTEM

254000

606000

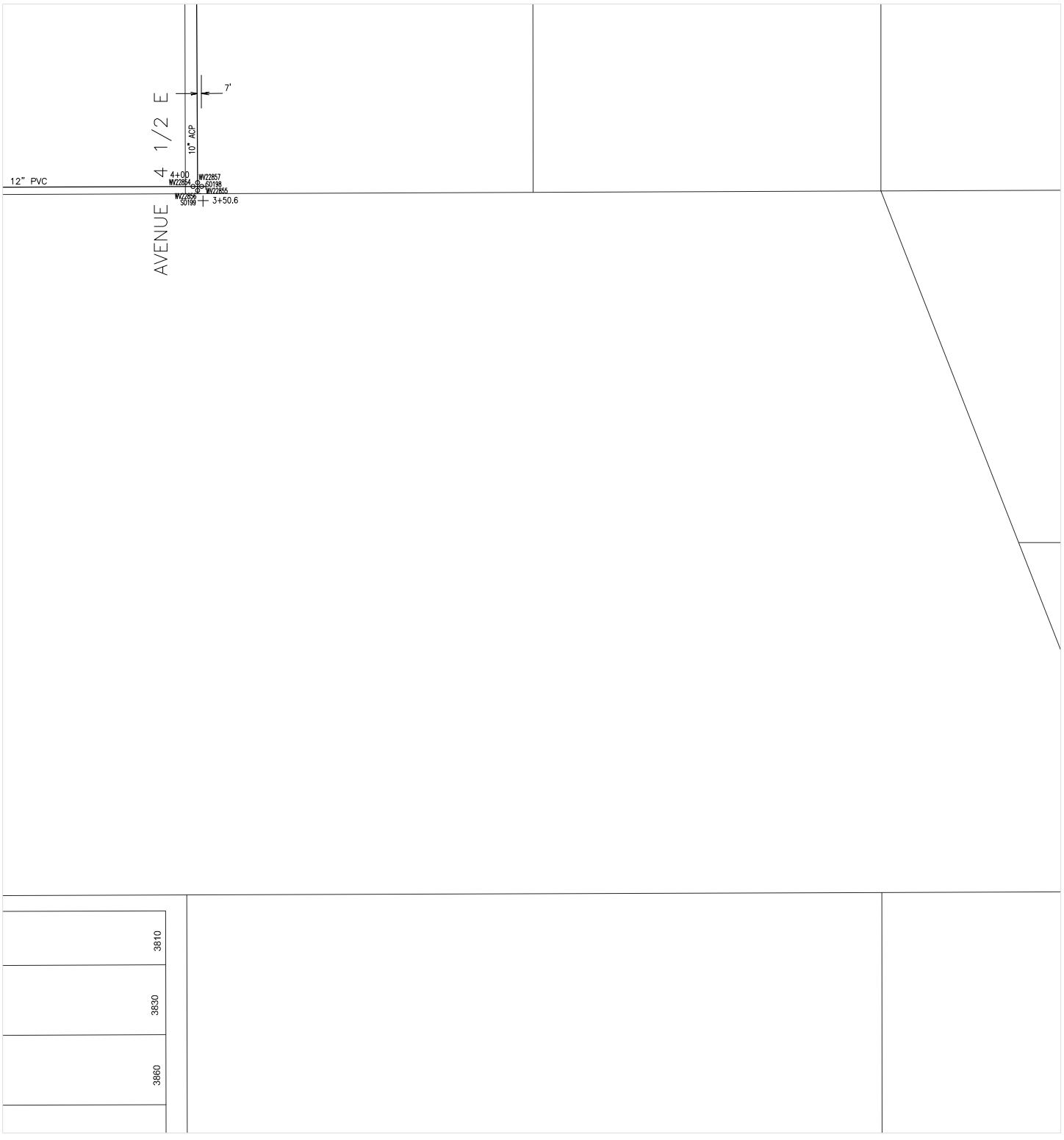

604000

252000

Prepared by:
City of Yuma
City Engineering Department

N

Not to scale

2033	2034	2035
2133	2134	2135
2233	2234	2235

Map Number
2134

Revision Date:
July 2014

Supersedes: July 2013

COPYRIGHT © 2014 CITY OF YUMA, ARIZONA
The City of Yuma makes no claims concerning the accuracy of this map nor assumes any liability resulting from the use of the information herein.

WATER DISTRIBUTION SYSTEM

606000 256000

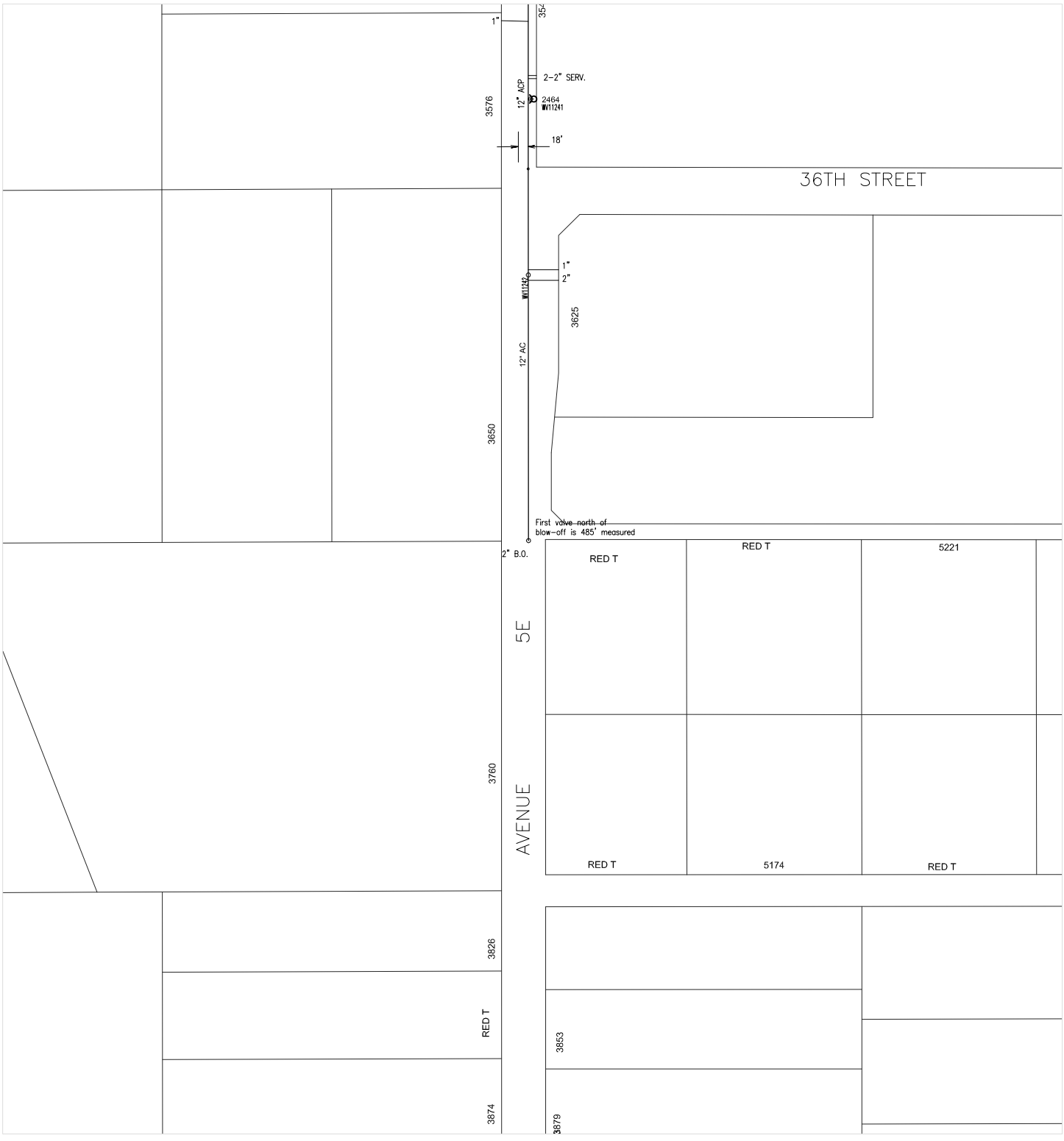

604000 254000

Prepared by:
City of Yuma
City Engineering Department

COPYRIGHT © 2014 CITY OF YUMA, ARIZONA
The City of Yuma makes no claims concerning the accuracy of this map nor assumes any liability resulting from the use of the information herein.

N

Not to scale

2034	2035	2036
2134	2135	2136
2234	2235	2236

Map Number
2135

Revision Date:
July 2014

Supersedes: July 2013

WATER DISTRIBUTION SYSTEM

606000 258000

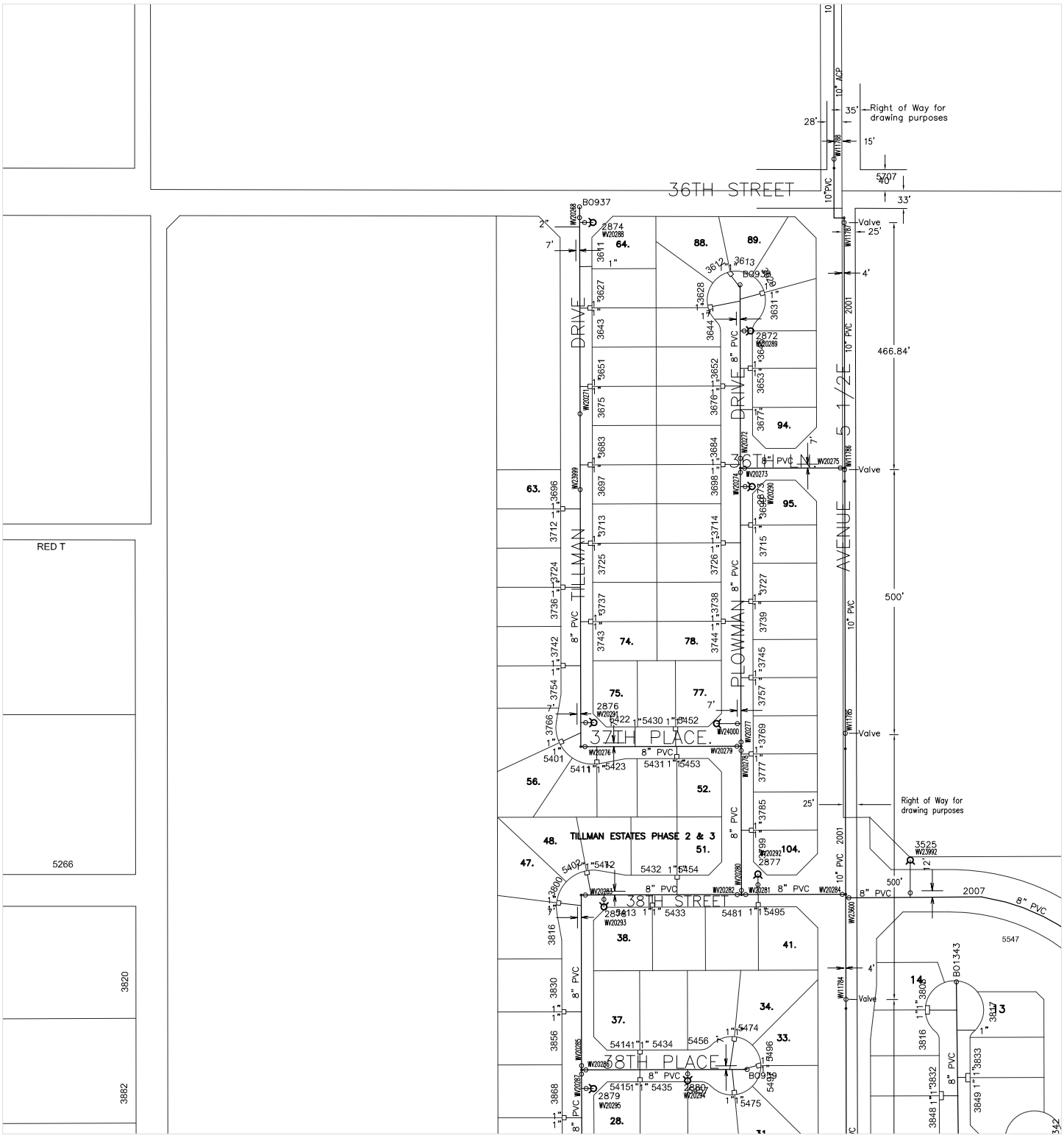

604000 256000

Prepared by:
City of Yuma
City Engineering Department

COPYRIGHT © 2014 CITY OF YUMA, ARIZONA
The City of Yuma makes no claims concerning the accuracy of this map nor assumes any liability resulting from the use of the information herein.

N

Not to scale

2035	2036	2037
2135	2136	2137
2235	2236	2237

Map Number
2136

Revision Date:
July 2014

Supersedes: July 2013

WATER DISTRIBUTION SYSTEM

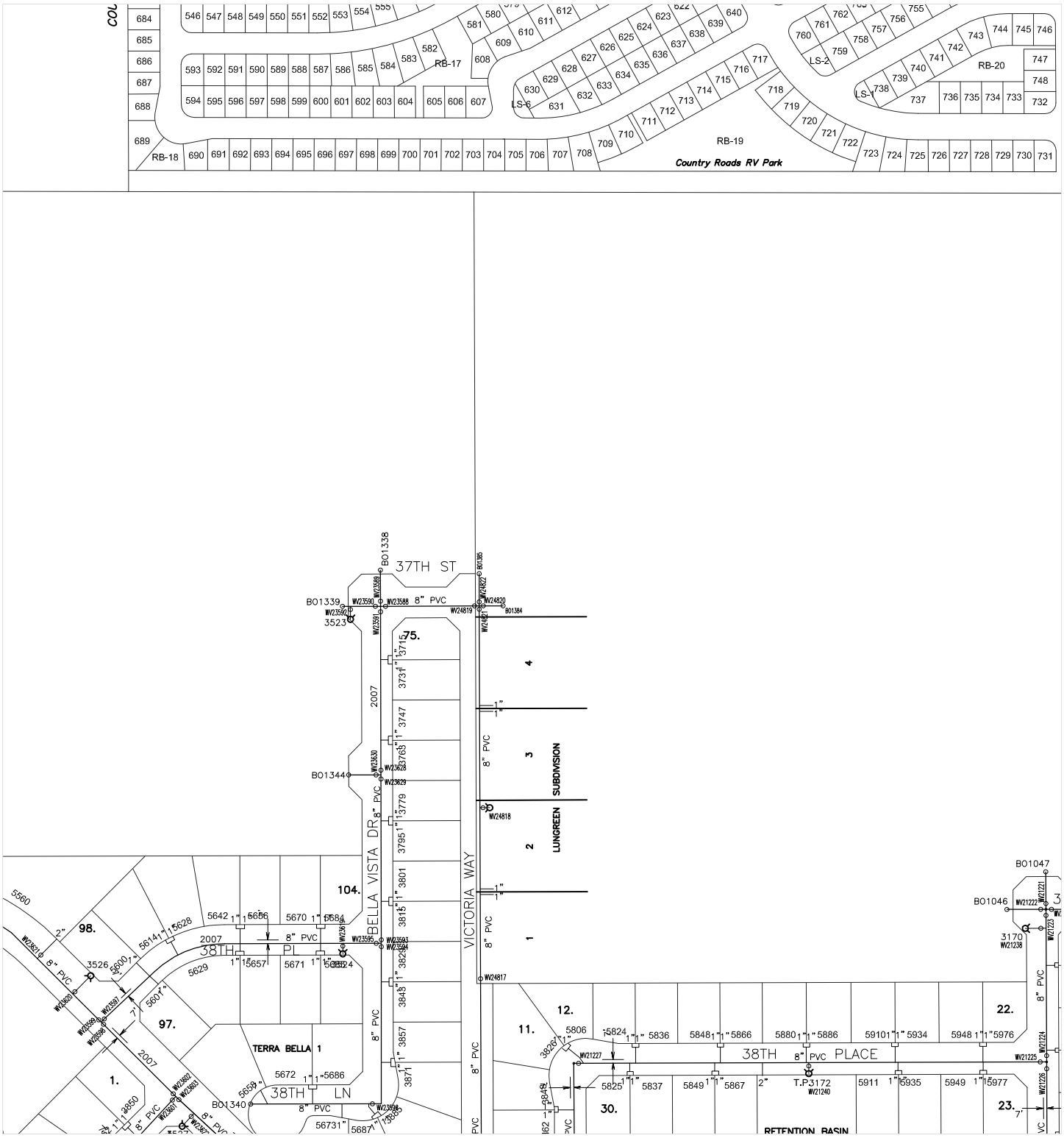

Prepared by:
City of Yuma
City Engineering Department

COPYRIGHT © 2014 CITY OF YUMA, ARIZONA
The City of Yuma makes no claims concerning the accuracy of this map nor assumes any liability resulting from the use of the information herein.

Not to scale

2036	2037	2038
2136	2137	2138
2236	2237	2238

Map Number
2137

Revision Date:
July 2014

Supersedes: July 2013

WATER DISTRIBUTION SYSTEM

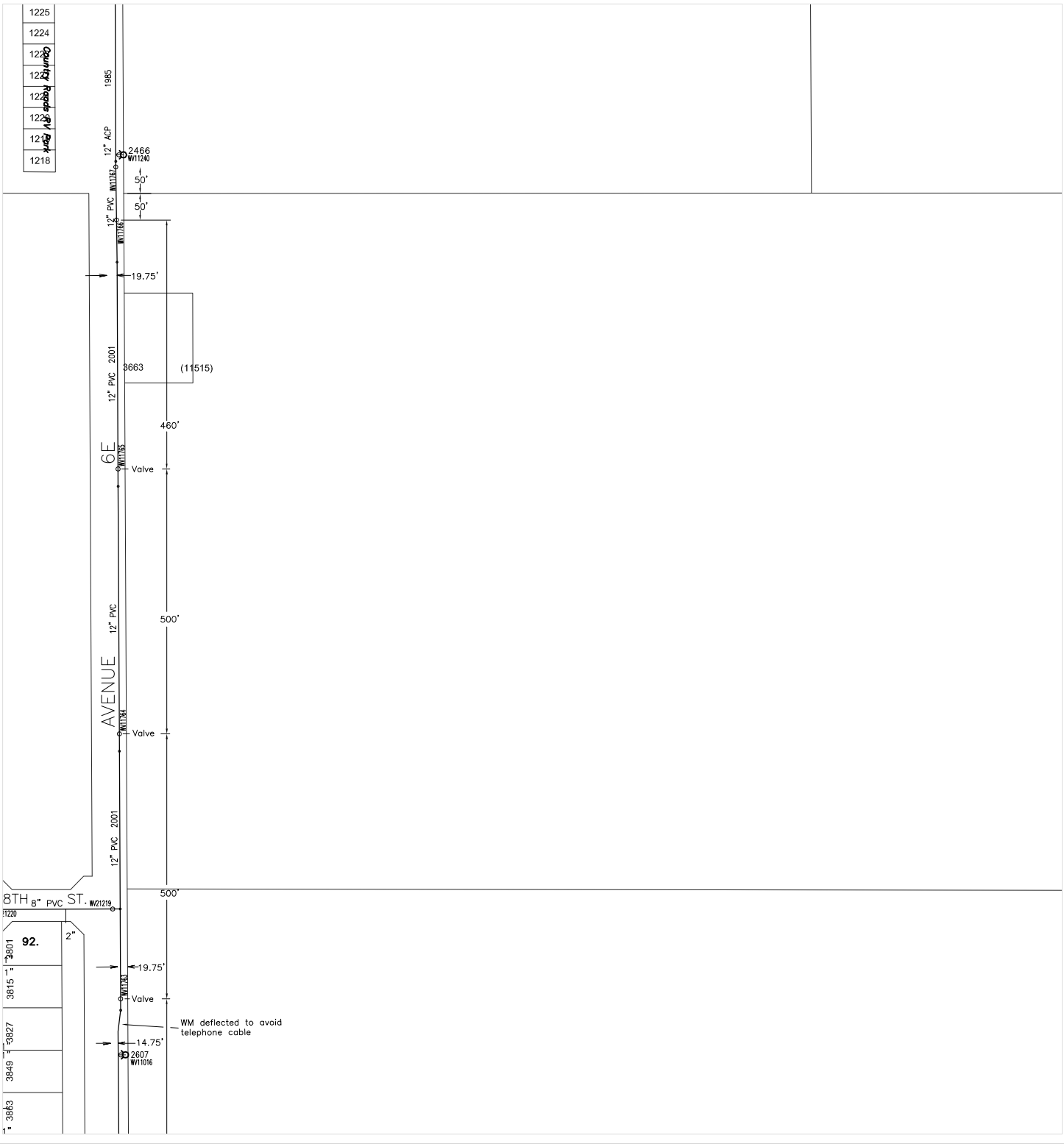

Prepared by:
City of Yuma
City Engineering Department

COPYRIGHT © 2014 CITY OF YUMA, ARIZONA
The City of Yuma makes no claims concerning the accuracy of this map nor assumes any liability resulting from the use of the information herein.

N
Not to scale

2037	2038	2039
2137	2138	2139
2237	2238	2239

Map Number
2138
Revision Date:
July 2014
Supersedes: July 2013

WATER DISTRIBUTION SYSTEM

606000 264000



604000 262000

Prepared by:
City of Yuma
City Engineering Department

N

Not to scale

2038	2039	2040
2138	2139	2140
2238	2239	2240

Map Number
2139

Revision Date:
July 2014

Supersedes: July 2013

COPYRIGHT © 2014 CITY OF YUMA, ARIZONA
The City of Yuma makes no claims concerning the accuracy of this map nor assumes any liability resulting from the use of the information herein.

WATER DISTRIBUTION SYSTEM

606000 266000

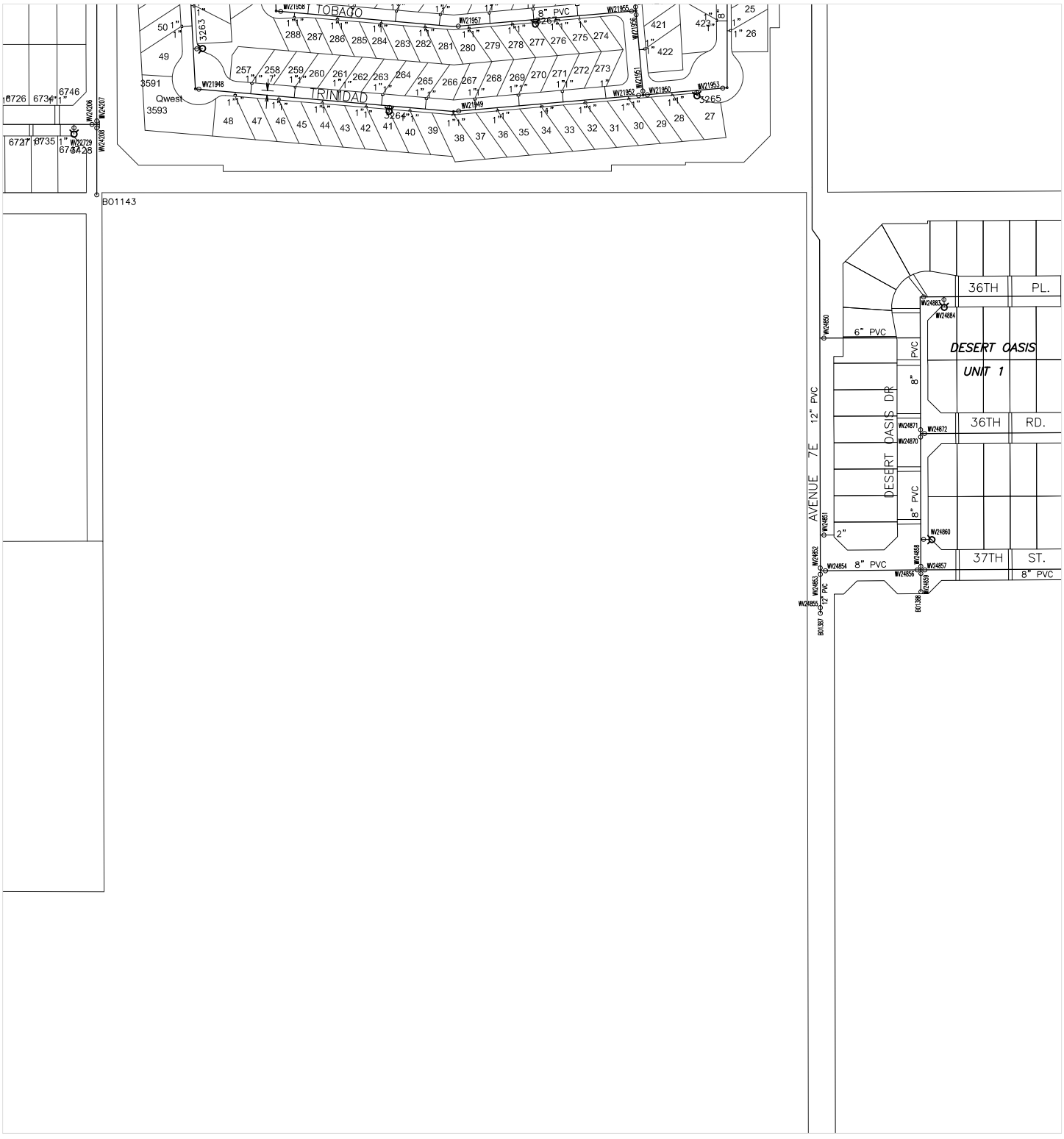

604000 264000

CITY OF YUMA ARIZONA

Prepared by:
City of Yuma
City Engineering Department

N
Not to scale

2039	2040	2041
2139	2140	2141
2239	2240	2241

Map Number
2140

Revision Date:
July 2014

Supersedes: July 2013

COPYRIGHT © 2014 CITY OF YUMA, ARIZONA
The City of Yuma makes no claims concerning the accuracy of this map nor assumes any liability resulting from the use of the information herein.

WATER DISTRIBUTION SYSTEM

606000 268000

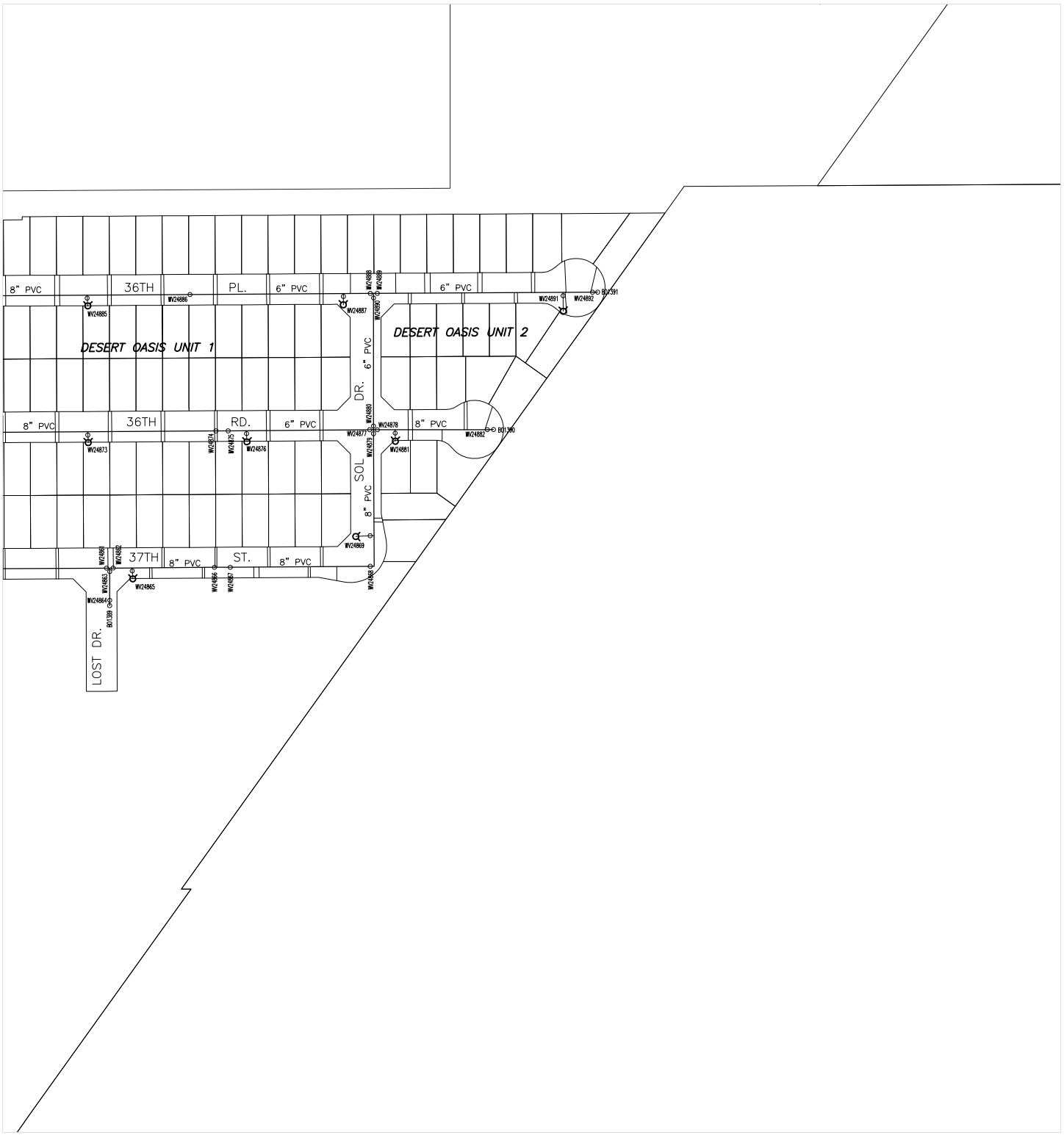

604000 266000

Prepared by:
City of Yuma
City Engineering Department

N

Not to scale

2040	2041	2042
2140	2141	2142
2240	2241	2242

Map Number
2141

Revision Date:
July 2014

Supersedes: July 2013

COPYRIGHT © 2014 CITY OF YUMA, ARIZONA
The City of Yuma makes no claims concerning the accuracy of this map nor assumes any liability resulting from the use of the information herein.

WATER DISTRIBUTION SYSTEM

270000
606000

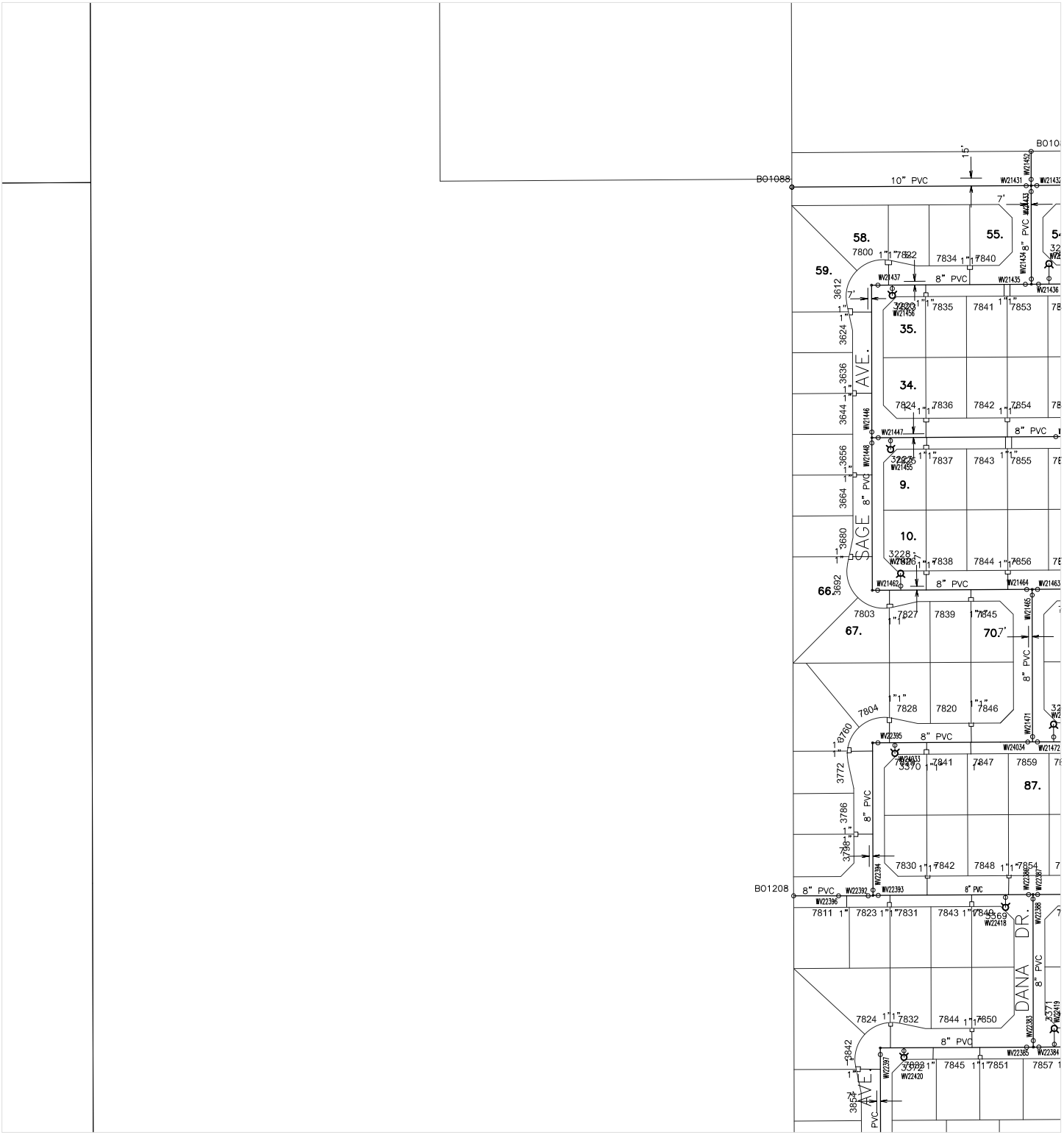

604000
268000

Prepared by:
City of Yuma
City Engineering Department

N
Not to scale

2041	2042	2043
2141	2142	2143
2241	2242	2243

Map Number
2142

Revision Date:
July 2014

Supersedes: July 2013

COPYRIGHT © 2014 CITY OF YUMA, ARIZONA
The City of Yuma makes no claims concerning the accuracy of this map nor assumes any liability resulting from the use of the information herein.

WATER DISTRIBUTION SYSTEM

606000 272000

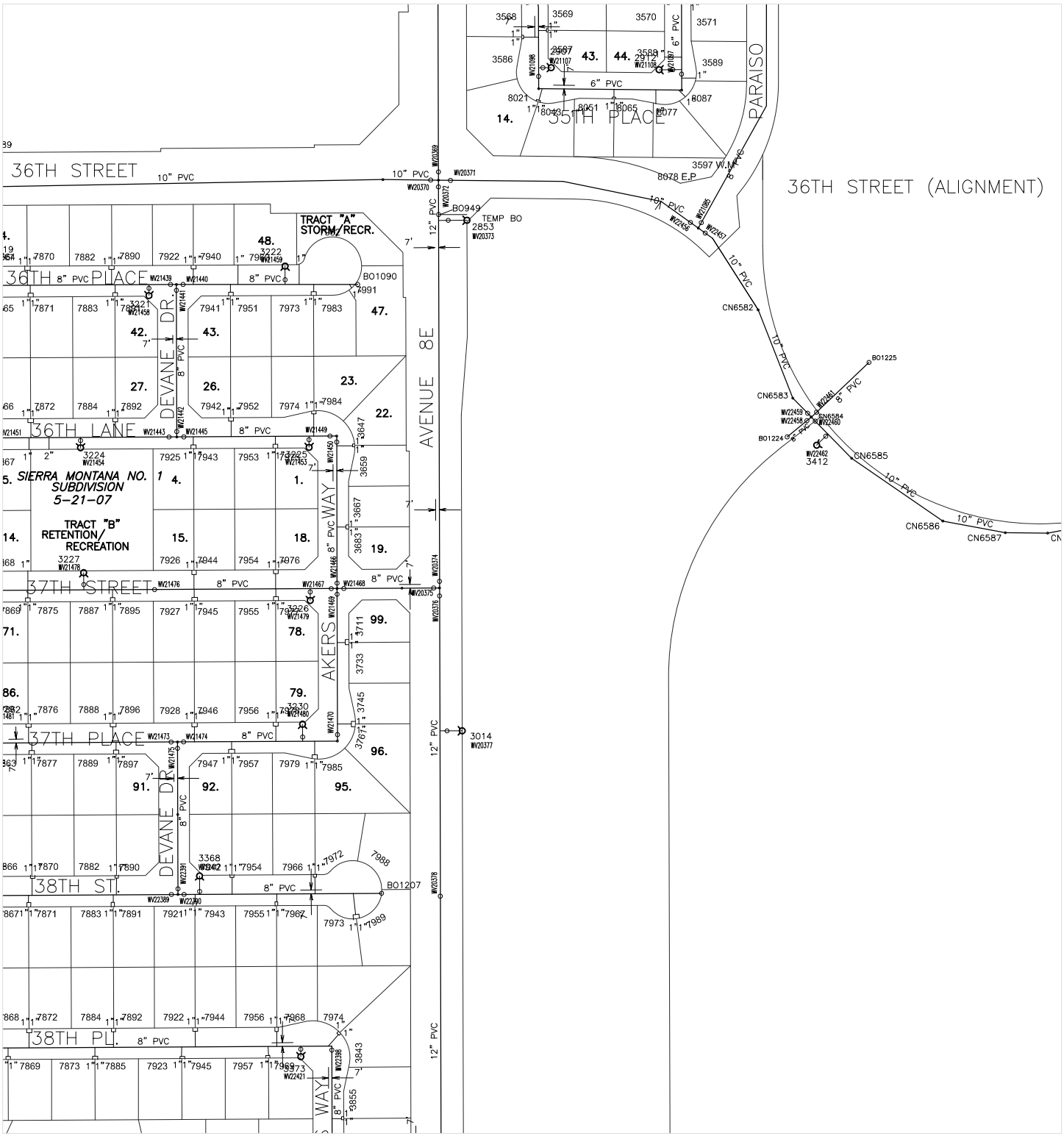

604000 270000

Prepared by:
City of Yuma
City Engineering Department

COPYRIGHT © 2014 CITY OF YUMA, ARIZONA
The City of Yuma makes no claims concerning the accuracy of this map nor assumes any liability resulting from the use of the information herein.

N

Not to scale

2042	2043	2044
2142	2143	2144
2242	2243	2244

Map Number
2143

Revision Date:
July 2014

Supersedes: July 2013

WATER DISTRIBUTION SYSTEM

606000 274000

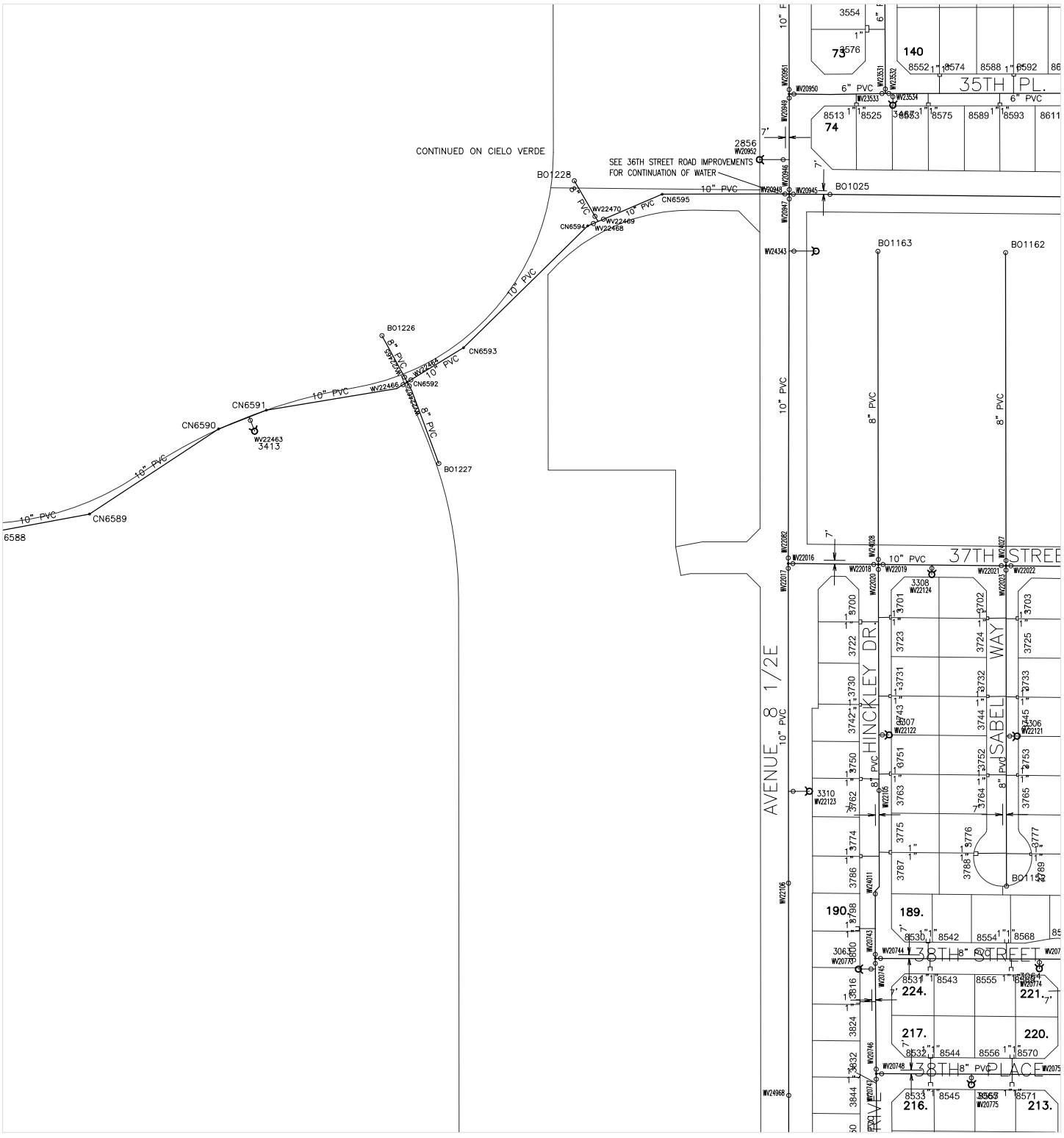

604000 272000

CITY OF YUMA ARIZONA

Prepared by:
City of Yuma
City Engineering Department

N

Not to scale

2043	2044	2045
2143	2144	2145
2243	2244	2245

Map Number
2144

Revision Date:
July 2014

Supersedes: July 2013

COPYRIGHT © 2014 CITY OF YUMA, ARIZONA
The City of Yuma makes no claims concerning the accuracy of this map nor assumes any liability resulting from the use of the information herein.

WATER DISTRIBUTION SYSTEM

606000 276000

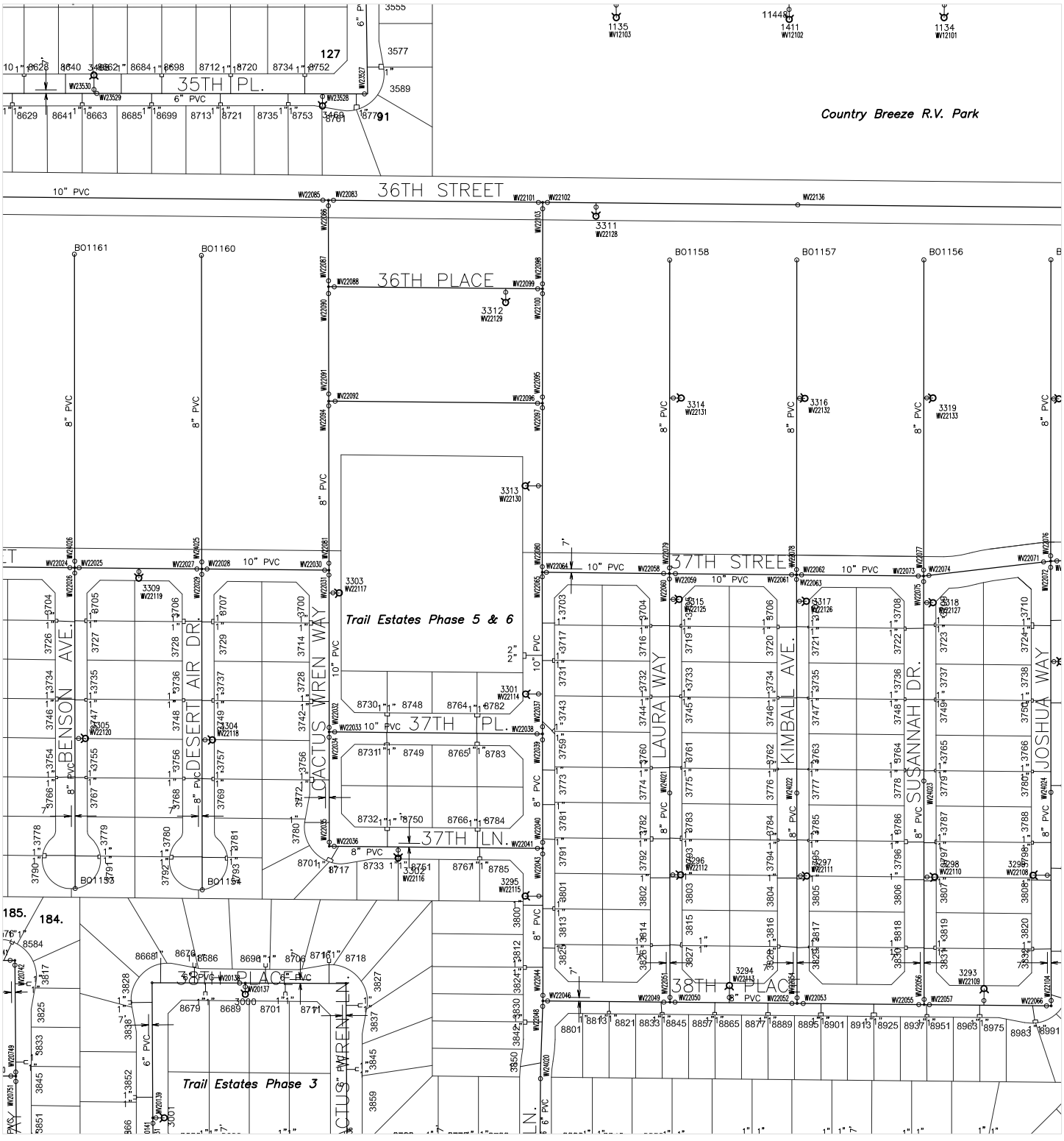

604000 274000

Prepared by:
City of Yuma
City Engineering Department

N

Not to scale

2044	2045	2046
2144	2145	2146
2244	2245	2246

Map Number
2145

Revision Date:
July 2014

Supersedes: July 2013

COPYRIGHT © 2014 CITY OF YUMA, ARIZONA
The City of Yuma makes no claims concerning the accuracy of this map nor assumes any liability resulting from the use of the information herein.

WATER DISTRIBUTION SYSTEM

606000 276000

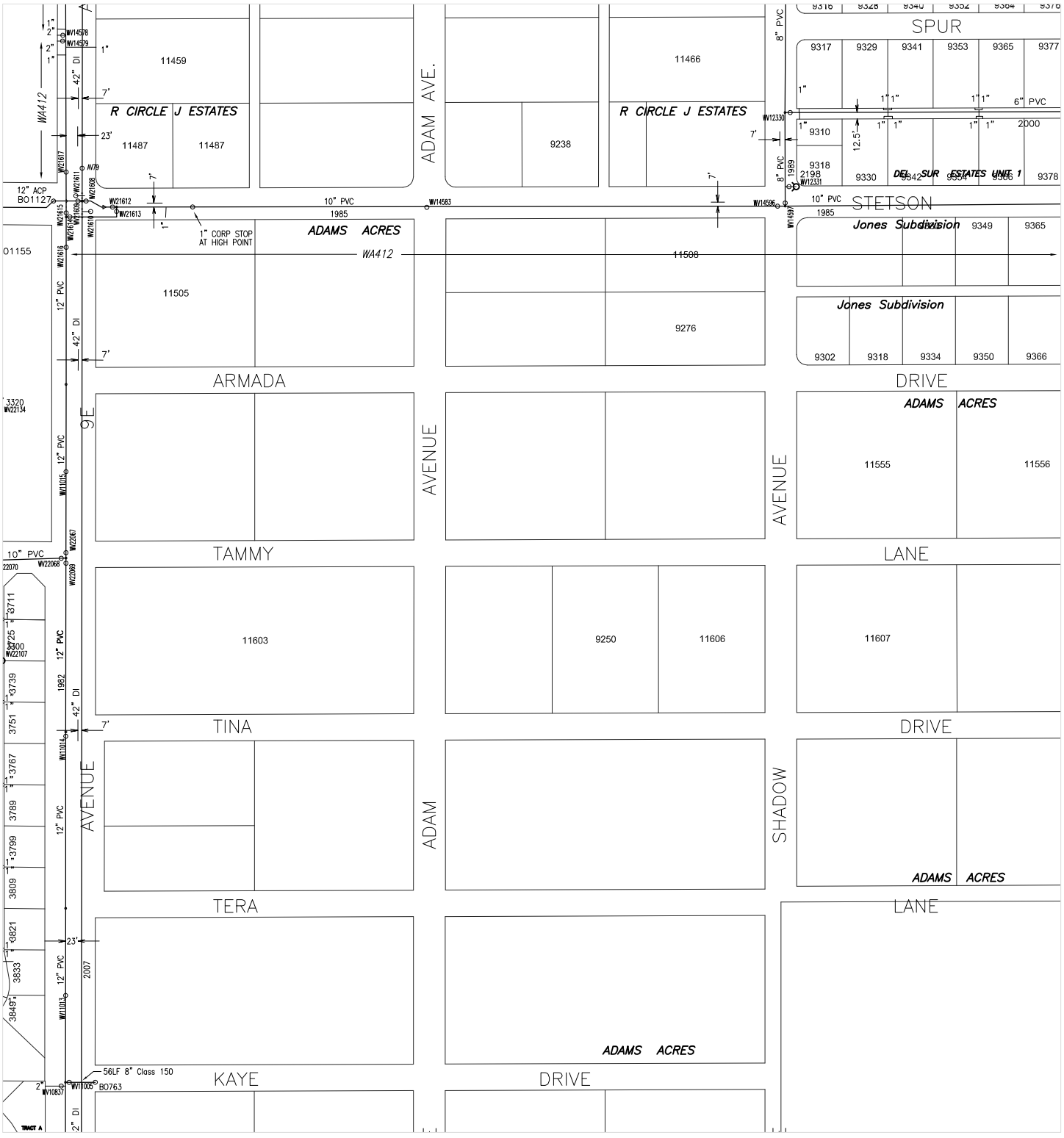

604000 276000

CITY OF YUMA ARIZONA

Prepared by:
City of Yuma
City Engineering Department

N
Not to scale

2045	2046	2047
2145	2146	2147
2245	2246	2247

Map Number
2146
Revision Date:
July 2014
Supersedes: July 2013

COPYRIGHT © 2014 CITY OF YUMA, ARIZONA
The City of Yuma makes no claims concerning the accuracy of this map nor assumes any liability resulting from the use of the information herein.

WATER DISTRIBUTION SYSTEM

606000 280000

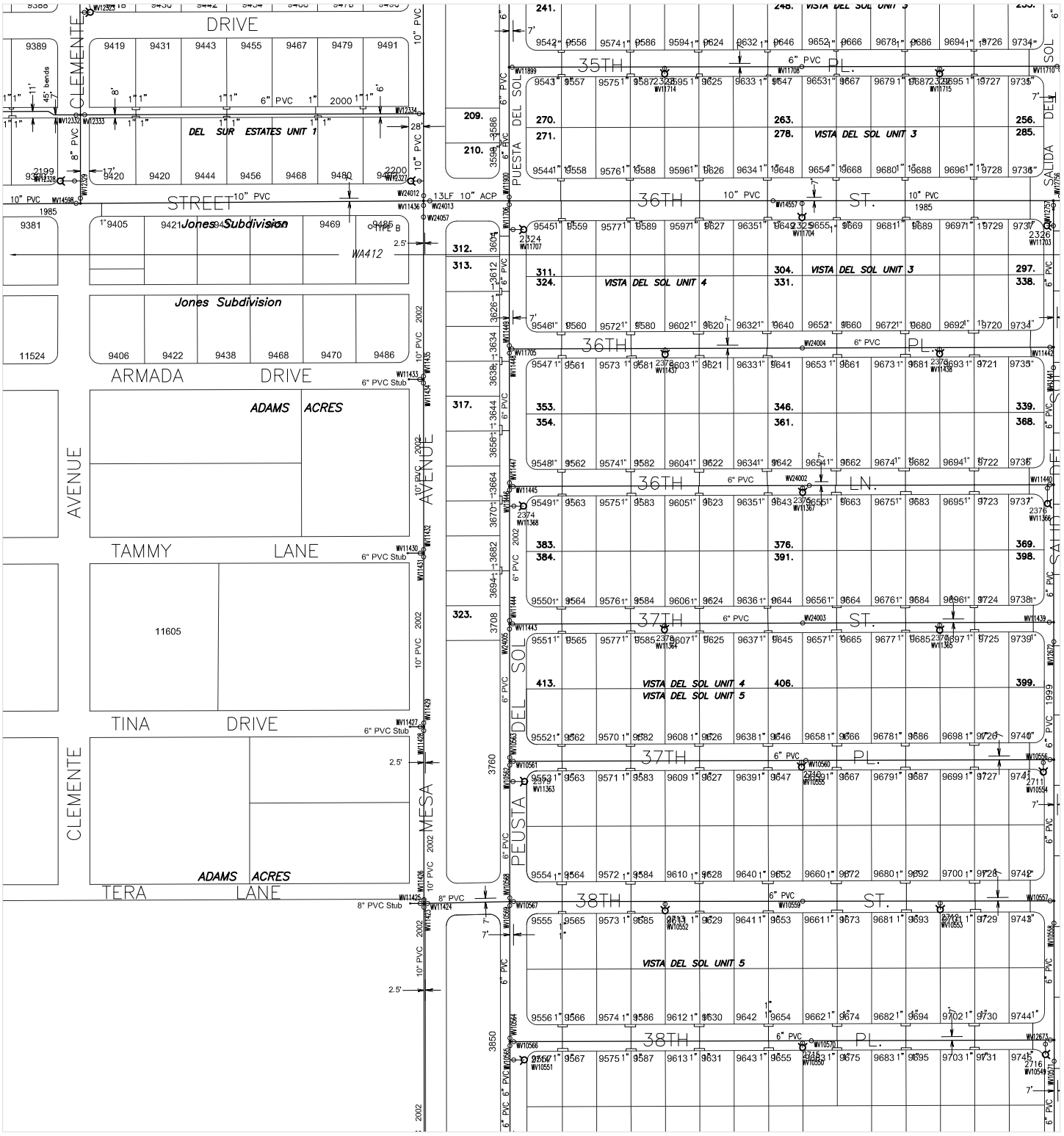

604000 278000

CITY OF YUMA ARIZONA

Prepared by:
City of Yuma
City Engineering Department

N

Not to scale

2046	2047	2048
2146	2147	2148
2246	2247	2248

Map Number
2147

Revision Date:
July 2014

Supersedes: July 2013

COPYRIGHT © 2014 CITY OF YUMA, ARIZONA
The City of Yuma makes no claims concerning the accuracy of this map nor assumes any liability resulting from the use of the information herein.

WATER DISTRIBUTION SYSTEM

606000 282000



604000 280000

Prepared by:
City of Yuma
City Engineering Department

N

Not to scale

2047	2048	2049
2147	2148	2149
2247	2248	2249

Map Number
2148

Revision Date:
July 2014

Supersedes: July 2013

COPYRIGHT © 2014 CITY OF YUMA, ARIZONA
The City of Yuma makes no claims concerning the accuracy of this map nor assumes any liability resulting from the use of the information herein.

WATER DISTRIBUTION SYSTEM



602000
216000

Prepared by:
City of Yuma
City Engineering Department

N
Not to scale

2115	2116	2117
2215	2216	2217
2315	2316	2317

Map Number
2216

Revision Date:
July 2014

Supersedes: July 2013

COPYRIGHT © 2014 CITY OF YUMA, ARIZONA
The City of Yuma makes no claims concerning the accuracy of this map nor assumes any liability resulting from the use of the information herein.

WATER DISTRIBUTION SYSTEM

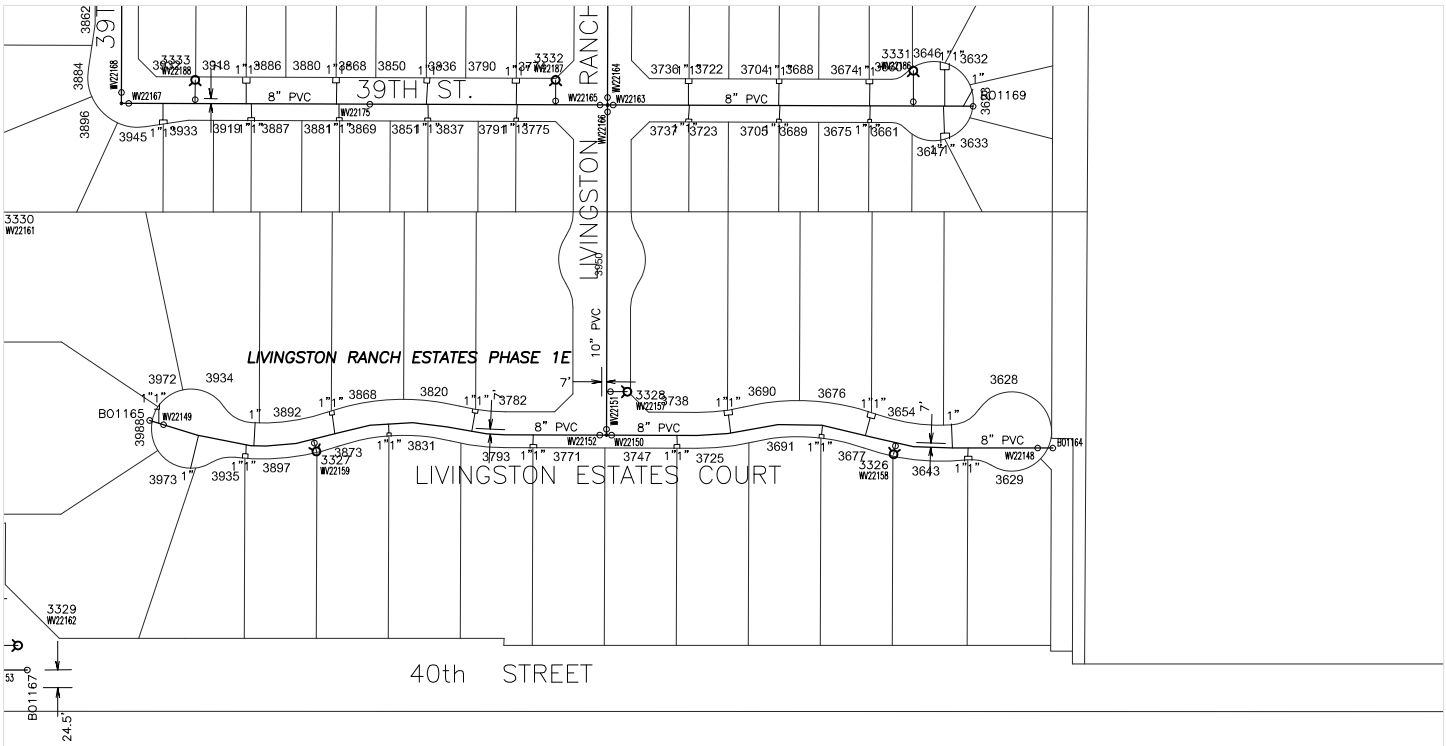

Prepared by:
City of Yuma
City Engineering Department

COPYRIGHT © 2014 CITY OF YUMA, ARIZONA
The City of Yuma makes no claims concerning the accuracy of this map nor assumes any liability resulting from the use of the information herein.

N
Not to scale

2116	2117	2118
2216	2217	2218
2316	2317	2318

Map Number
2217
Revision Date:
July 2014
Supersedes: July 2013

WATER DISTRIBUTION SYSTEM

226000

604000

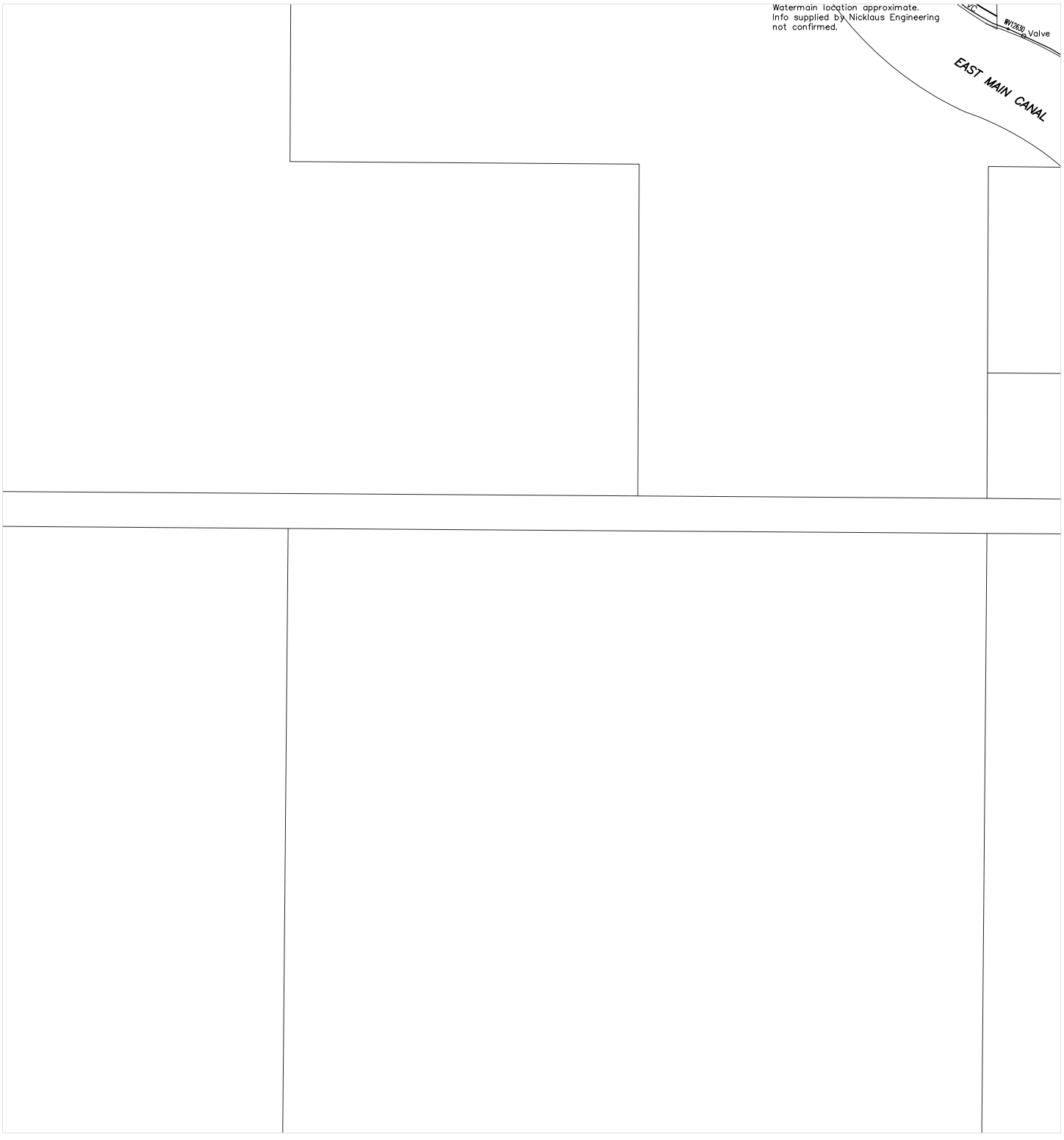

602000

224000

Prepared by:
City of Yuma
City Engineering Department

N

Not to scale

2119	2120	2121
2219	2220	2221
2319	2320	2321

Map Number
2220

Revision Date:
July 2014

Supersedes: July 2013

COPYRIGHT © 2014 CITY OF YUMA, ARIZONA
The City of Yuma makes no claims concerning the accuracy of this map nor assumes any liability resulting from the use of the information herein.

WATER DISTRIBUTION SYSTEM

604000 228000

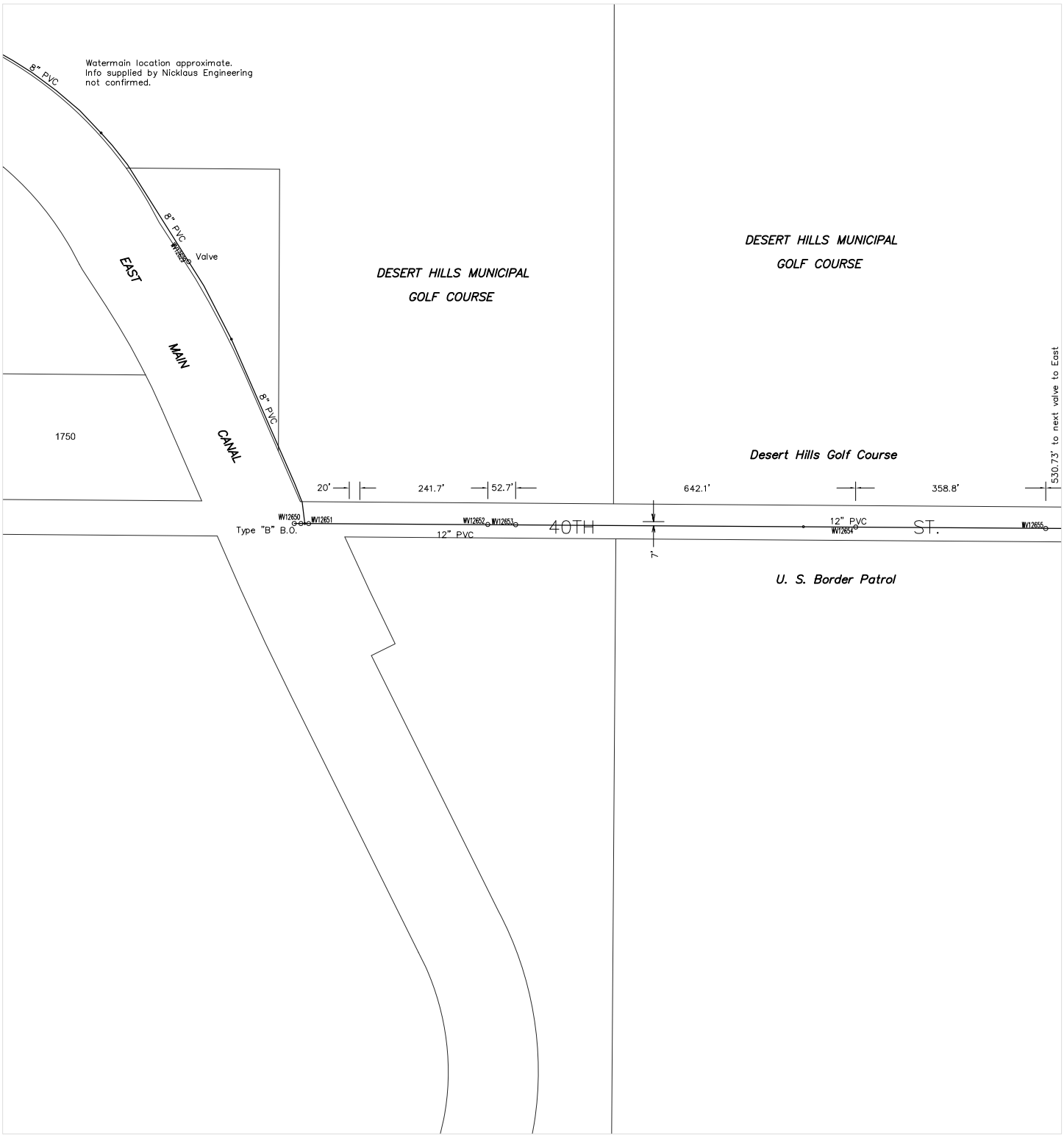

602000 226000

Prepared by:
City of Yuma
City Engineering Department

N

Not to scale

2120	2121	2122
2220	2221	2222
2320	2321	2322

Map Number
2221

Revision Date:
July 2014

Supersedes: July 2013

COPYRIGHT © 2014 CITY OF YUMA, ARIZONA
The City of Yuma makes no claims concerning the accuracy of this map nor assumes any liability resulting from the use of the information herein.

WATER DISTRIBUTION SYSTEM

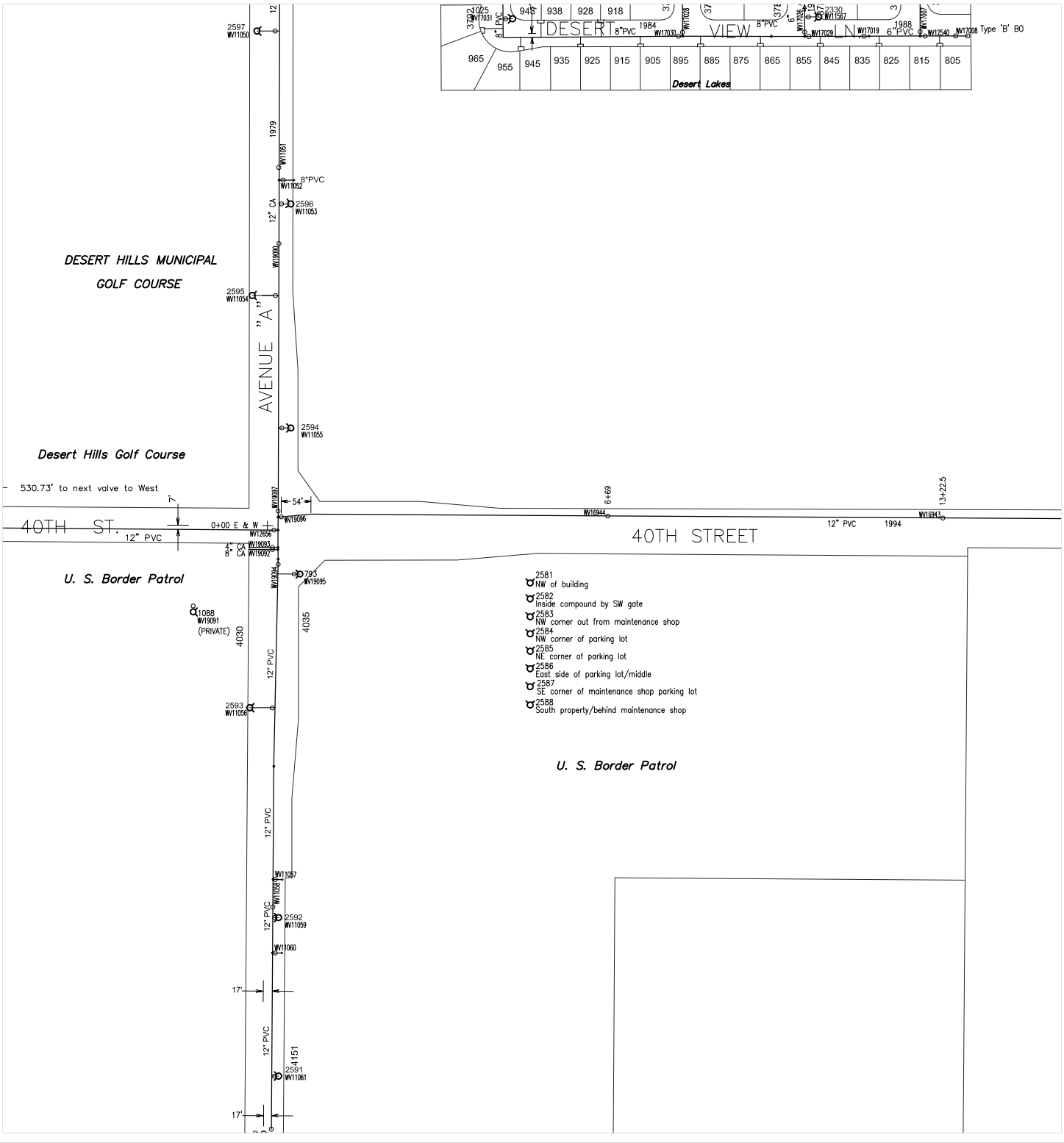

Prepared by:
City of Yuma
City Engineering Department

COPYRIGHT © 2014 CITY OF YUMA, ARIZONA
The City of Yuma makes no claims concerning the accuracy of this map nor assumes any liability resulting from the use of the information herein.

N
Not to scale

2121	2122	2123
2221	2222	2223
2321	2322	2323

Map Number
2222

Revision Date:
July 2014

Supersedes: July 2013

WATER DISTRIBUTION SYSTEM

604000 232000

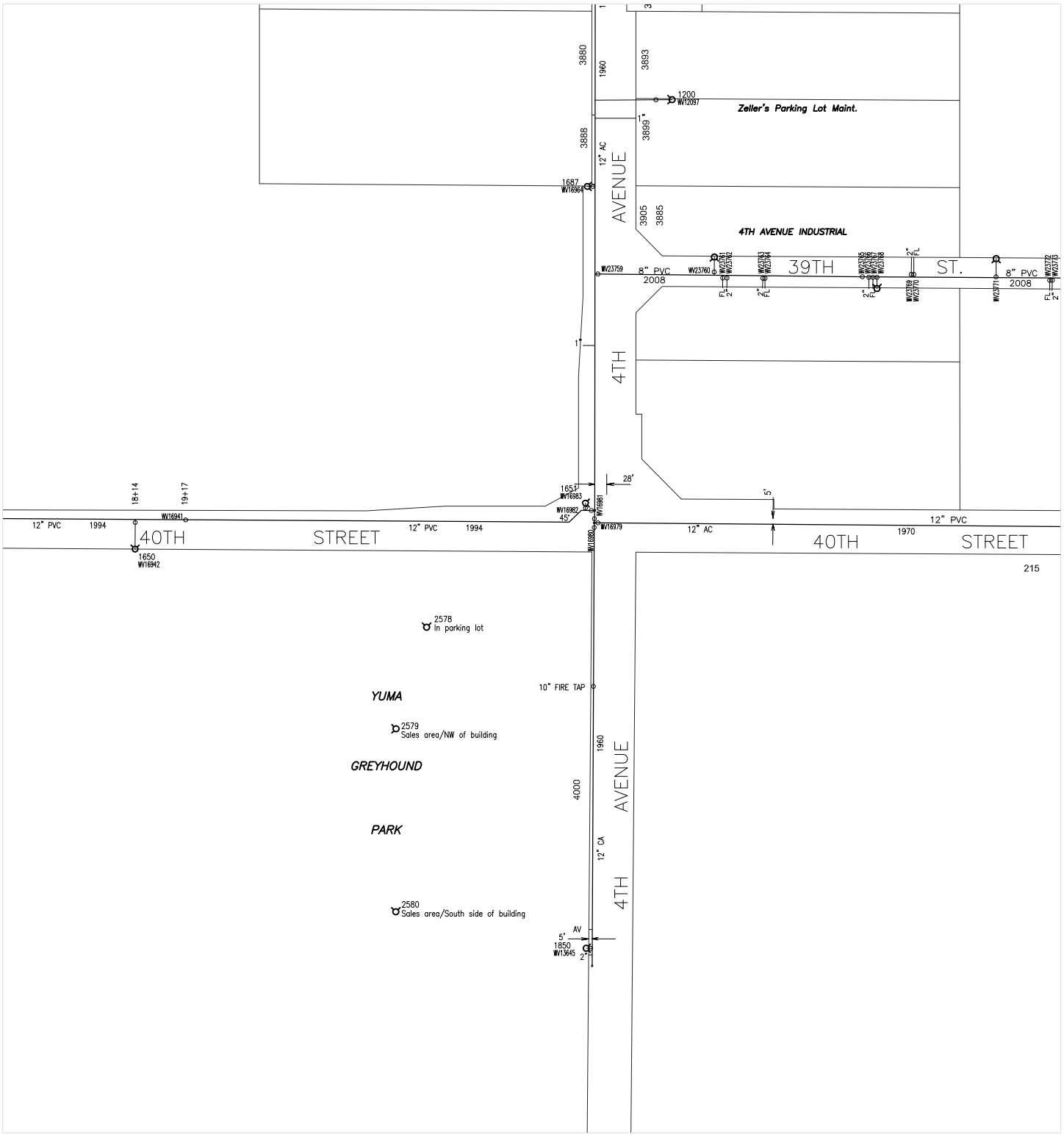

602000 230000

Prepared by:
City of Yuma
City Engineering Department

N

Not to scale

2122	2123	2124
2222	2223	2224
2322	2323	2324

Map Number
2223

Revision Date:
July 2014

Supersedes: July 2013

COPYRIGHT © 2014 CITY OF YUMA, ARIZONA
The City of Yuma makes no claims concerning the accuracy of this map nor assumes any liability resulting from the use of the information herein.

WATER DISTRIBUTION SYSTEM

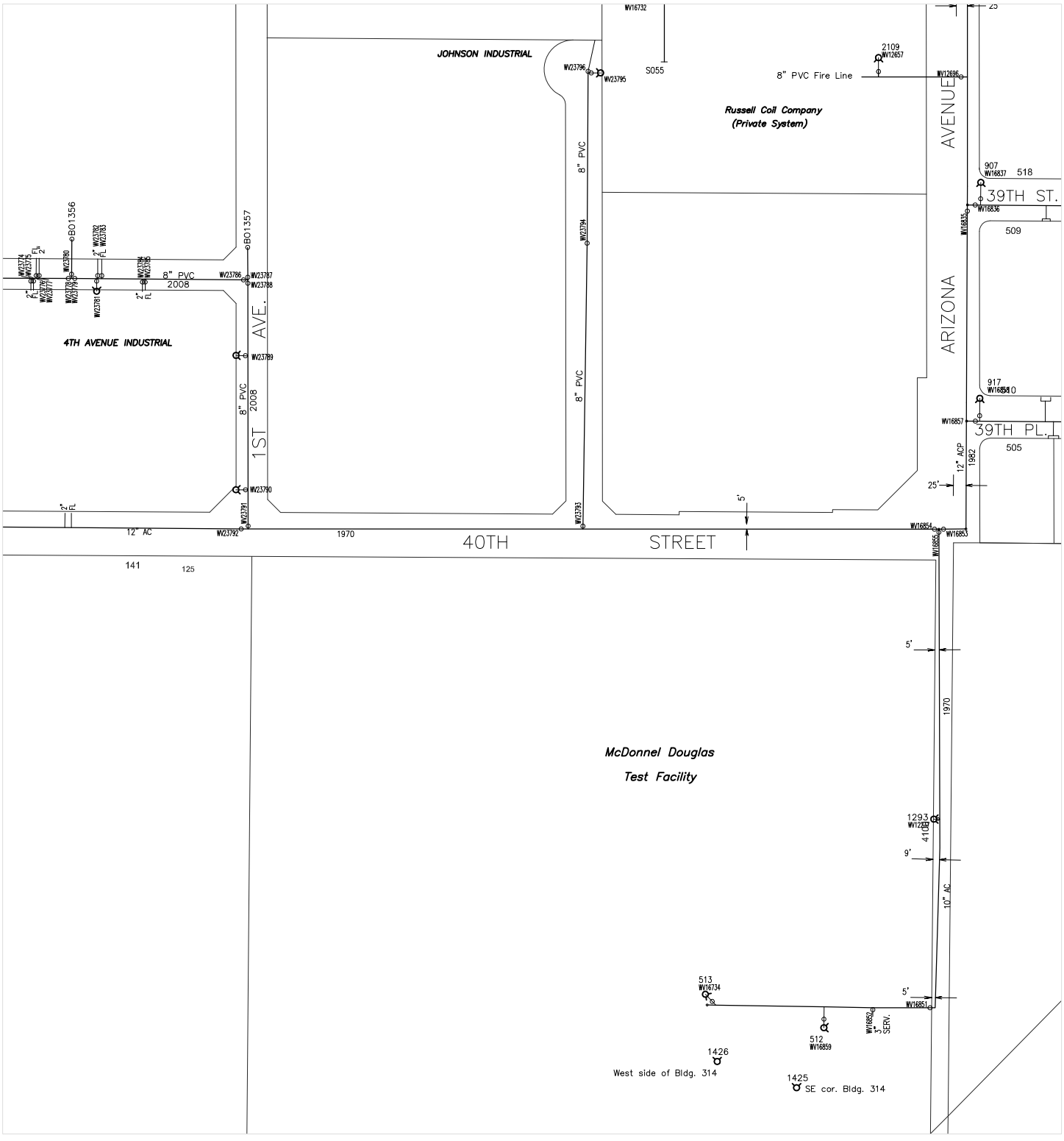

602000

232000

234000

604000

Prepared by:
City of Yuma
City Engineering Department

COPYRIGHT © 2014 CITY OF YUMA, ARIZONA
The City of Yuma makes no claims concerning the accuracy of this map nor assumes any liability resulting from the use of the information herein.

N

Not to scale

2123	2124	2125
2223	2224	2225
2323	2324	2325

Map Number
2224

Revision Date:
July 2014

Supersedes: July 2013

WATER DISTRIBUTION SYSTEM

604000 236000

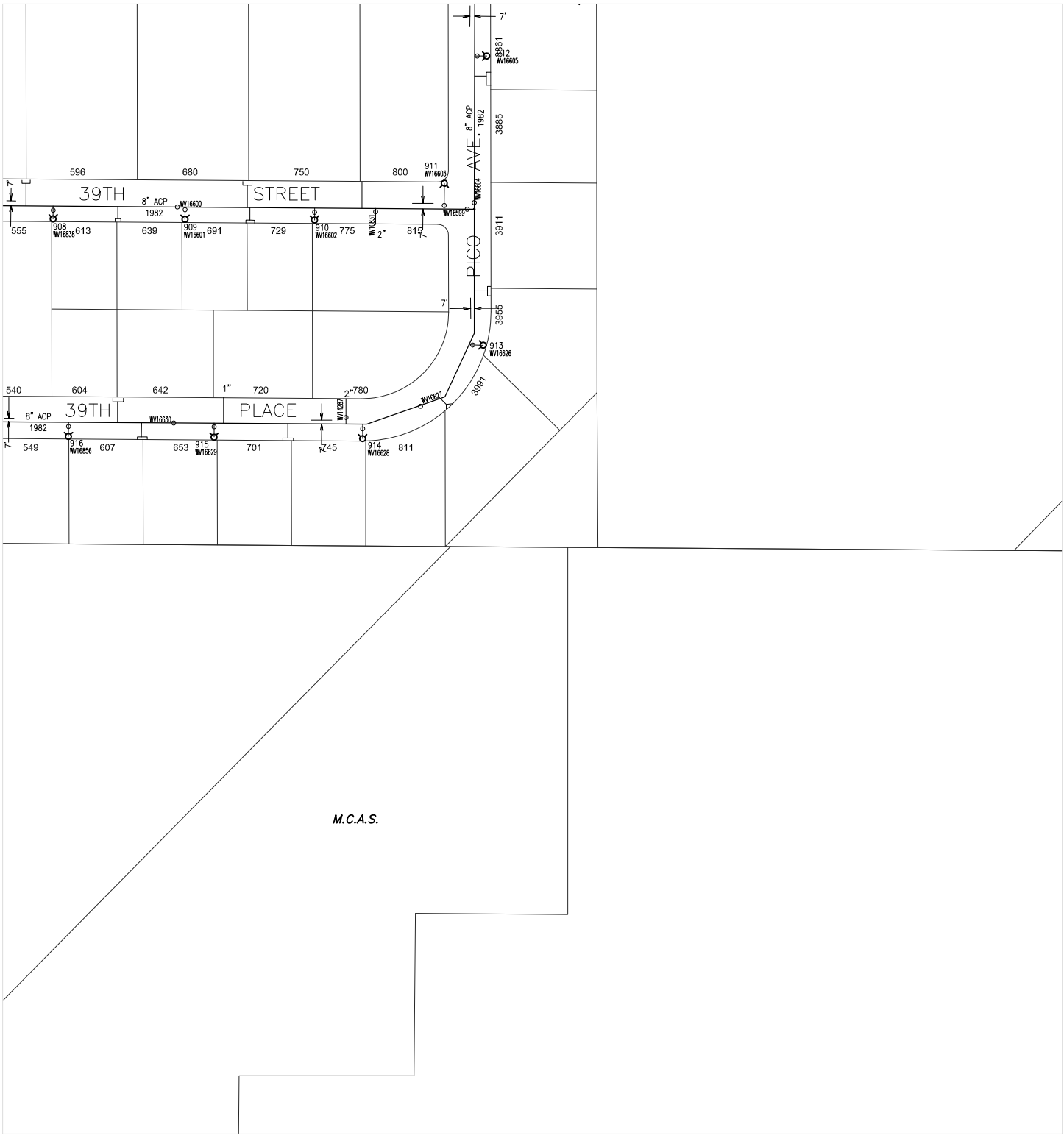

602000 234000

Prepared by:
City of Yuma
City Engineering Department

N

Not to scale

2124	2125	2126
2224	2225	2226
2324	2325	2326

Map Number
2225

Revision Date:
July 2014

Supersedes: July 2013

COPYRIGHT © 2014 CITY OF YUMA, ARIZONA
The City of Yuma makes no claims concerning the accuracy of this map nor assumes any liability resulting from the use of the information herein.

WATER DISTRIBUTION SYSTEM

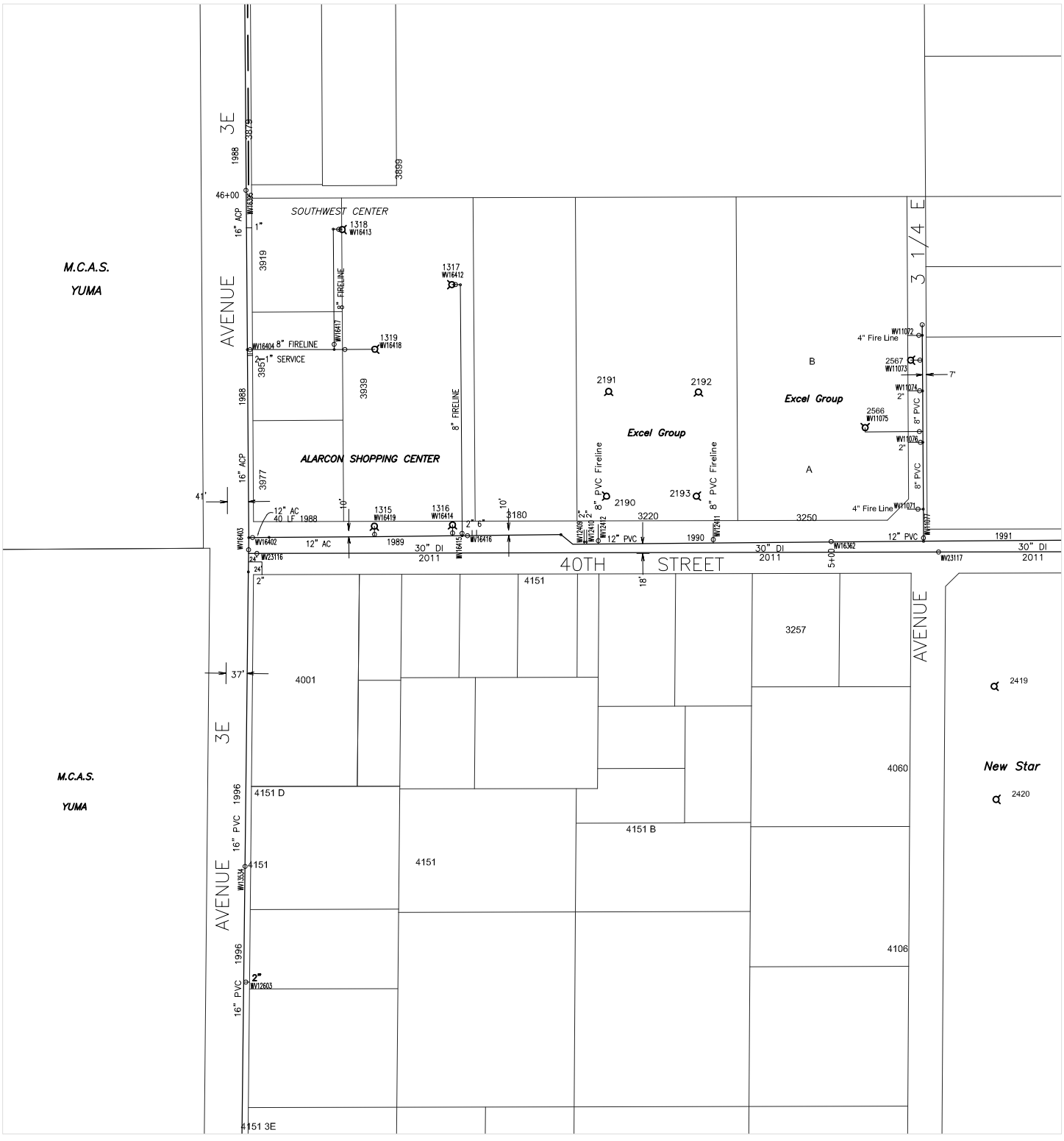

Prepared by:
City of Yuma
City Engineering Department

COPYRIGHT © 2014 CITY OF YUMA, ARIZONA
The City of Yuma makes no claims concerning the accuracy of this map nor assumes any liability resulting from the use of the information herein.

N
Not to scale

2129	2130	2131
2229	2230	2231
2329	2330	2331

Map Number
2230

Revision Date:
July 2014

Supersedes: July 2013

WATER DISTRIBUTION SYSTEM

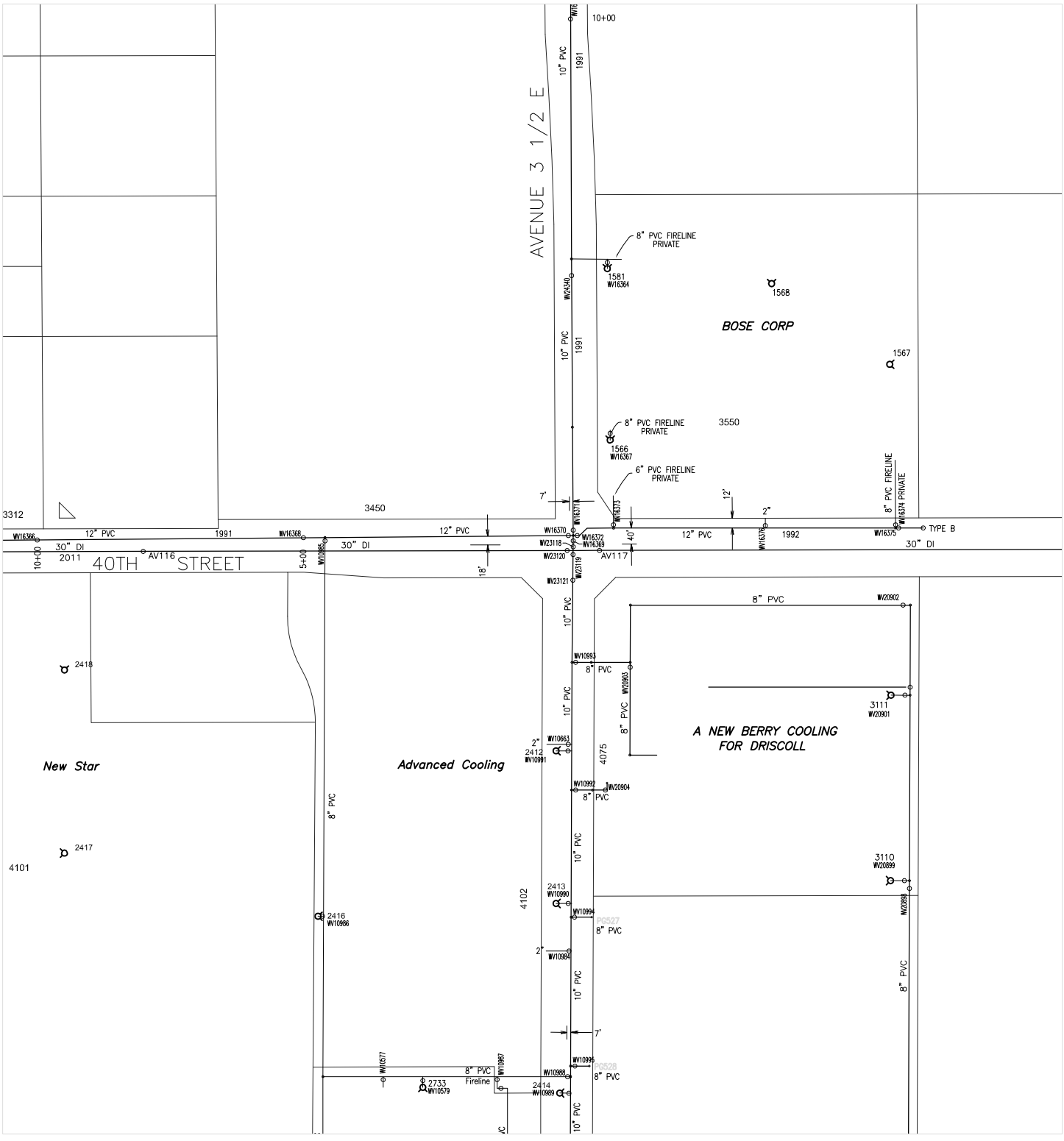

602000

246000

Prepared by:
City of Yuma
City Engineering Department

N

Not to scale

2130	2131	2132
2230	2231	2232
2330	2331	2332

Map Number
2231

Revision Date:
July 2014

Supersedes: July 2013

COPYRIGHT © 2014 CITY OF YUMA, ARIZONA
The City of Yuma makes no claims concerning the accuracy of this map nor assumes any liability resulting from the use of the information herein.

WATER DISTRIBUTION SYSTEM

250000
604000

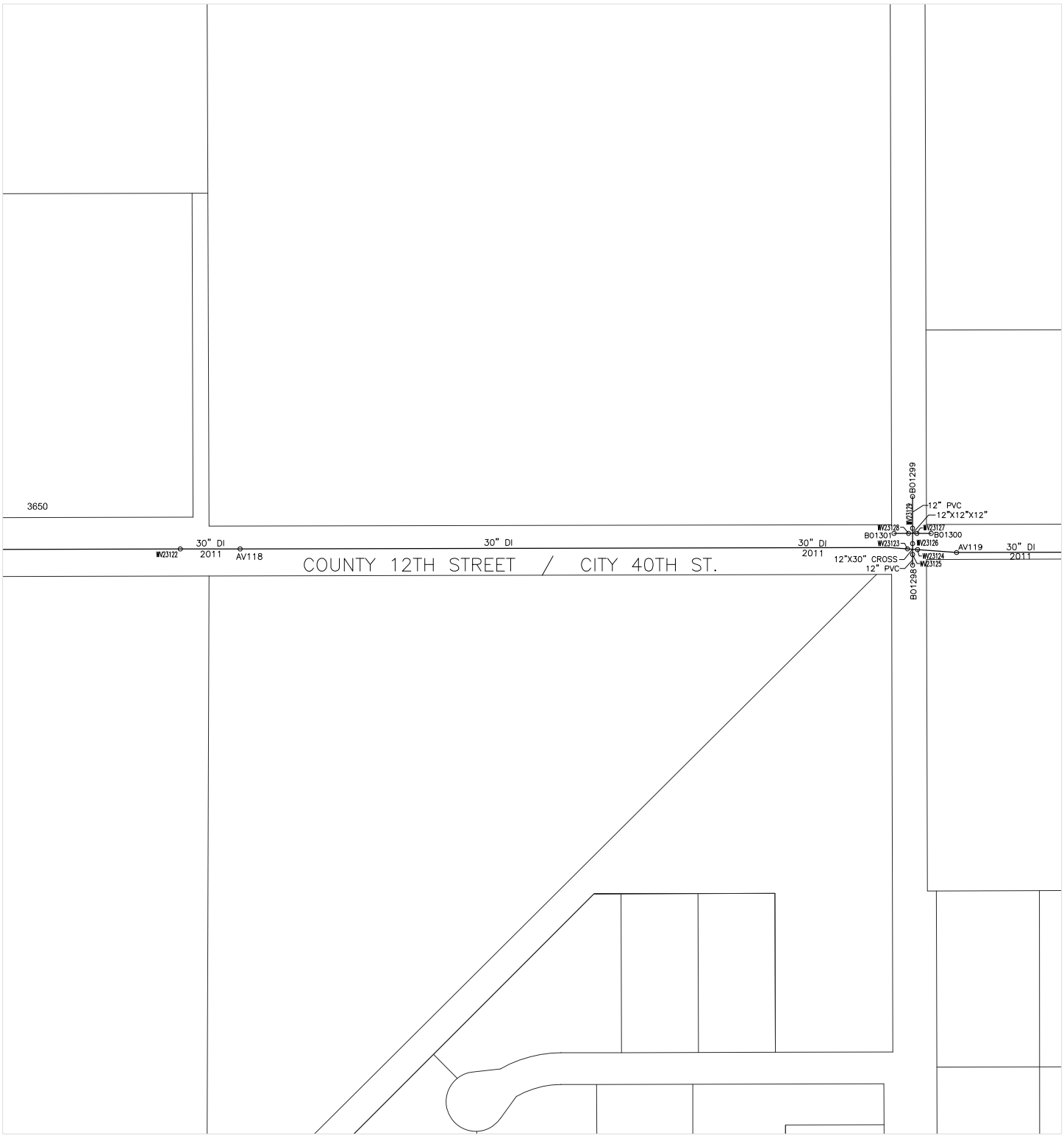

602000
248000

Prepared by:
City of Yuma
City Engineering Department

N
Not to scale

2131	2132	2133
2231	2232	2233
2331	2332	2333

Map Number
2232

Revision Date:
July 2014

Supersedes: July 2013

COPYRIGHT © 2014 CITY OF YUMA, ARIZONA
The City of Yuma makes no claims concerning the accuracy of this map nor assumes any liability resulting from the use of the information herein.

WATER DISTRIBUTION SYSTEM

604000

252000

602000

250000

Prepared by:
City of Yuma
City Engineering Department

N

Not to scale

2132	2133	2134
2232	2233	2234
2332	2333	2334

Map Number
2233

Revision Date:
July 2014

Supersedes: July 2013

COPYRIGHT © 2014 CITY OF YUMA, ARIZONA
The City of Yuma makes no claims concerning the accuracy of this map nor assumes any liability resulting from the use of the information herein.

WATER DISTRIBUTION SYSTEM

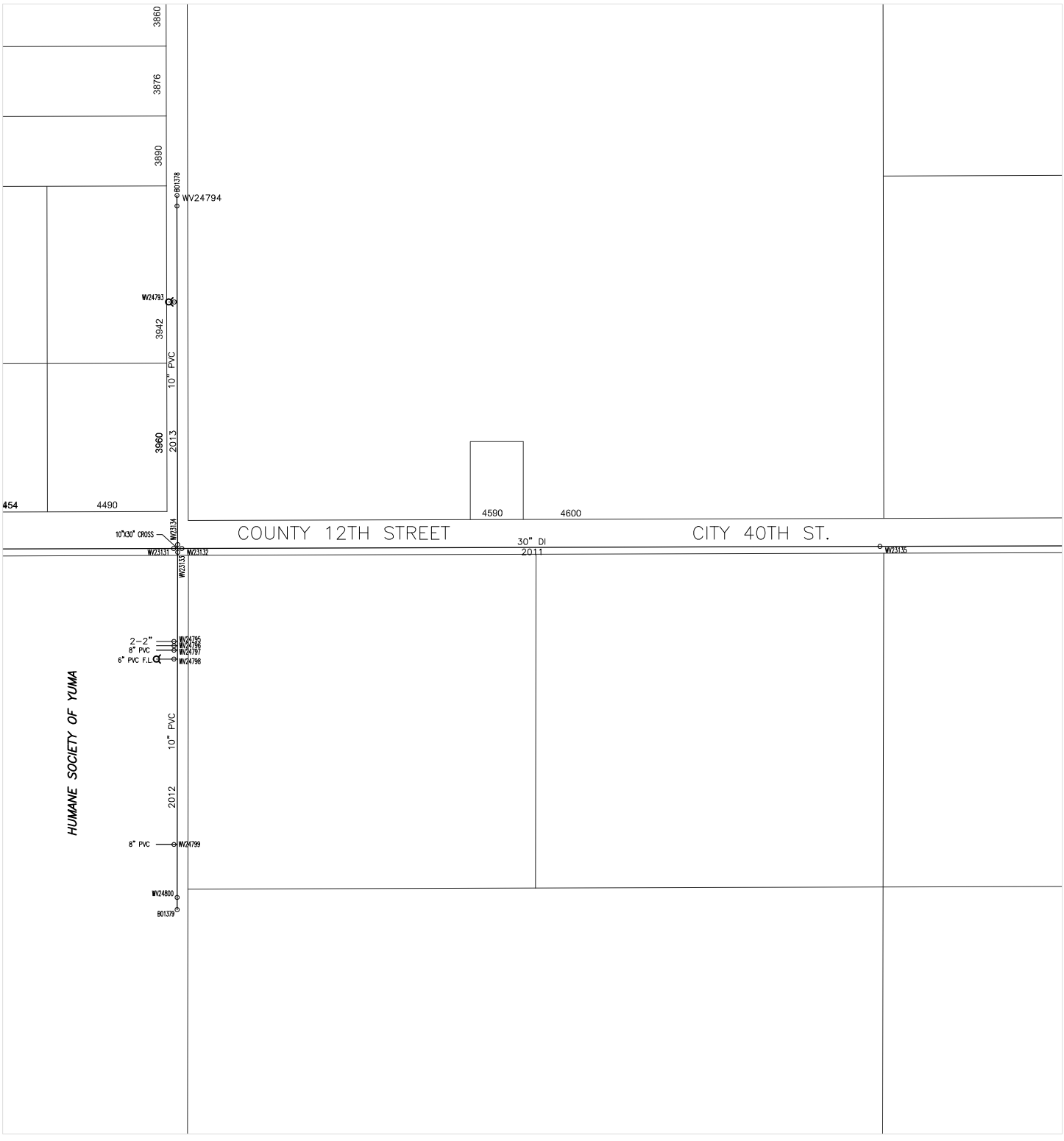

Prepared by:
City of Yuma
City Engineering Department

N

Not to scale

2133	2134	2135
2233	2234	2235
2333	2334	2335

Map Number
2234

Revision Date:
July 2014

Supersedes: July 2013

COPYRIGHT © 2014 CITY OF YUMA, ARIZONA
The City of Yuma makes no claims concerning the accuracy of this map nor assumes any liability resulting from the use of the information herein.

WATER DISTRIBUTION SYSTEM

256000
604000

602000
254000

Prepared by:
City of Yuma
City Engineering Department

N
Not to scale

2134	2135	2136
2234	2235	2236
2334	2335	2336

Map Number
2235

Revision Date:
July 2014

Supersedes: July 2013

COPYRIGHT © 2014 CITY OF YUMA, ARIZONA
The City of Yuma makes no claims concerning the accuracy of this map nor assumes any liability resulting from the use of the information herein.

WATER DISTRIBUTION SYSTEM

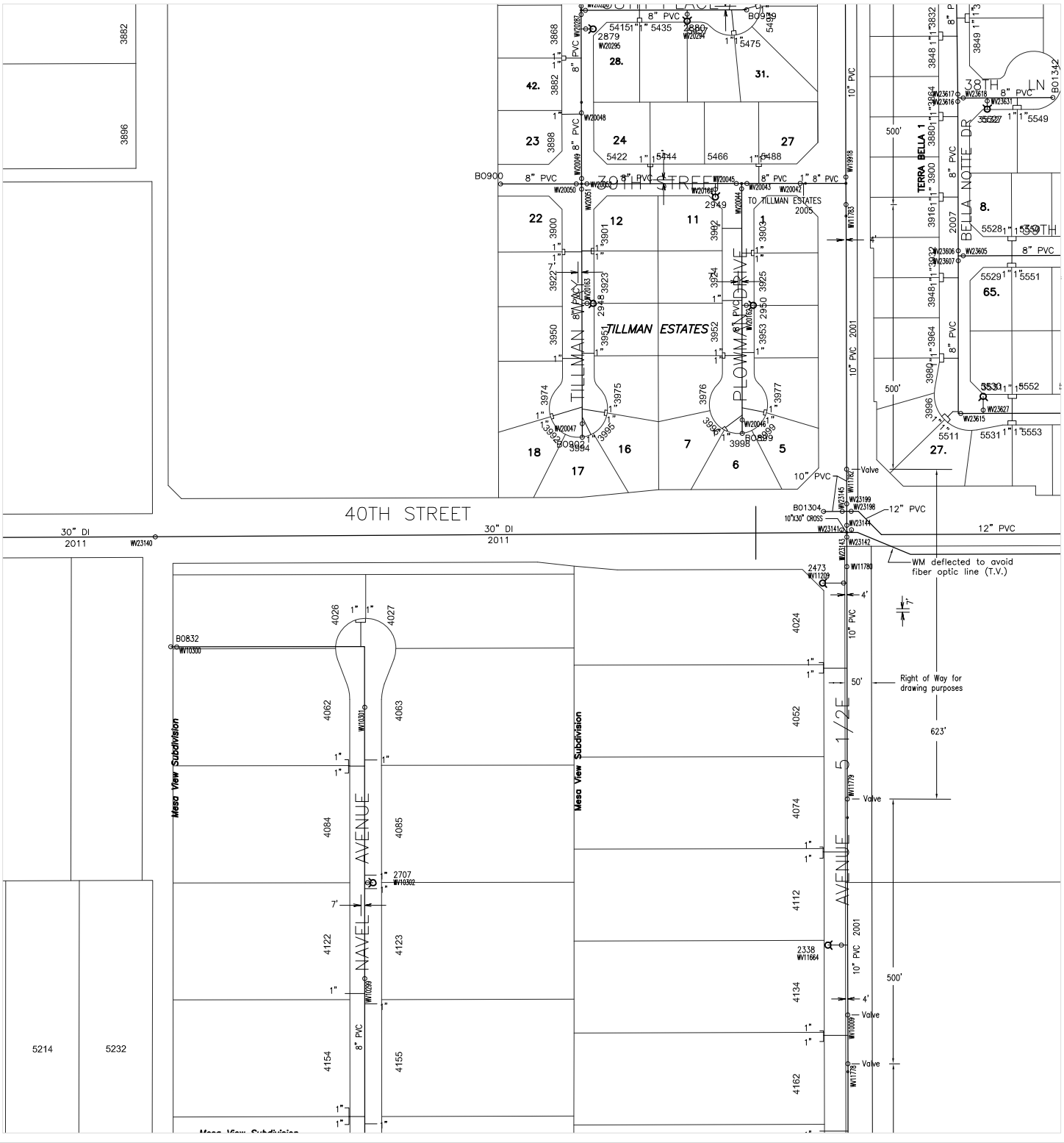

Prepared by:
City of Yuma
City Engineering Department

COPYRIGHT © 2014 CITY OF YUMA, ARIZONA
The City of Yuma makes no claims concerning the accuracy of this map nor assumes any liability resulting from the use of the information herein.

Not to scale

2135	2136	2137
2235	2236	2237
2335	2336	2337

Map Number
2236

Revision Date:
July 2014

Supersedes: July 2013

WATER DISTRIBUTION SYSTEM

260000

604000

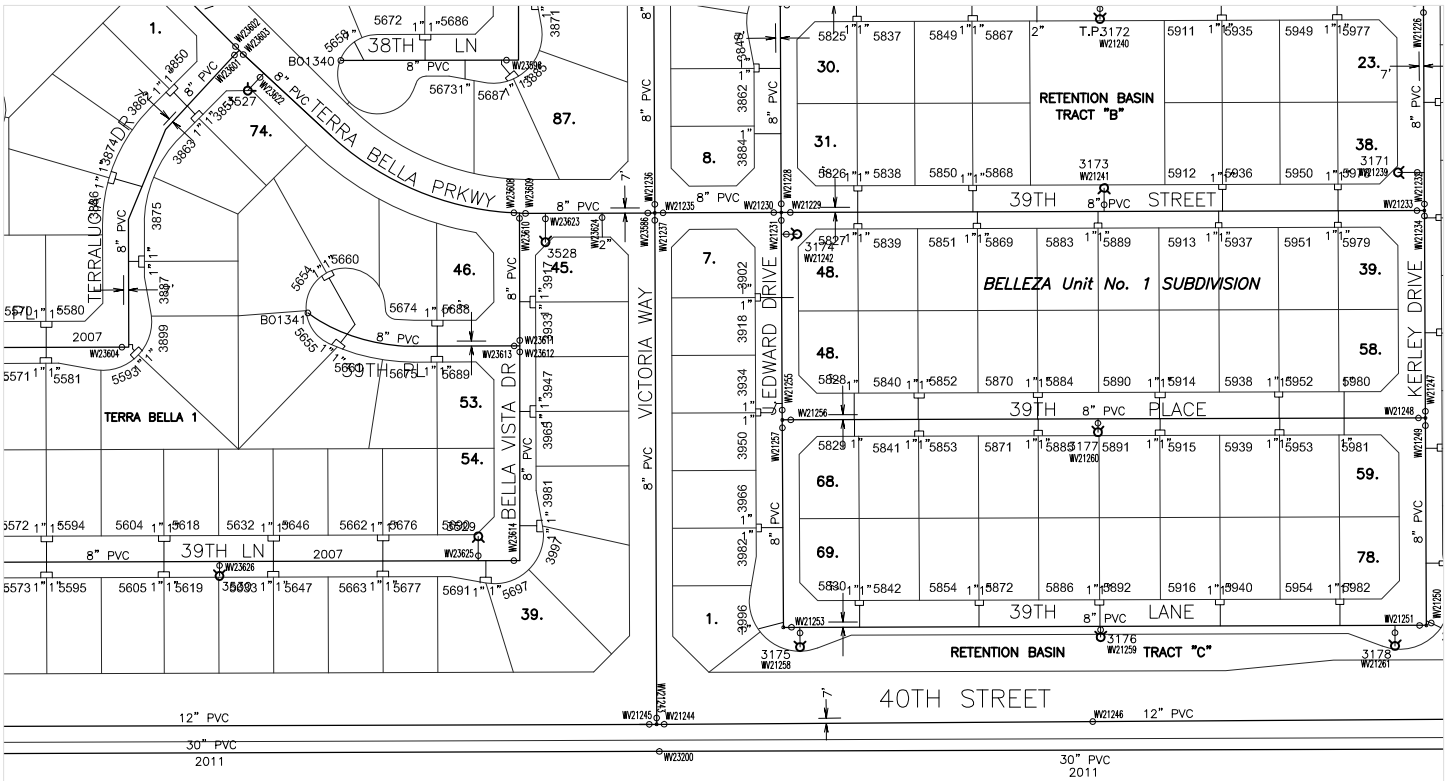

602000

258000

Prepared by:
City of Yuma
City Engineering Department

COPYRIGHT © 2014 CITY OF YUMA, ARIZONA
The City of Yuma makes no claims concerning the accuracy of this map nor assumes any liability resulting from the use of the information herein.

N

Not to scale

2136	2137	2138
2236	2237	2238
2336	2337	2338

Map Number
2237

Revision Date:
July 2014

Supersedes: July 2013

WATER DISTRIBUTION SYSTEM

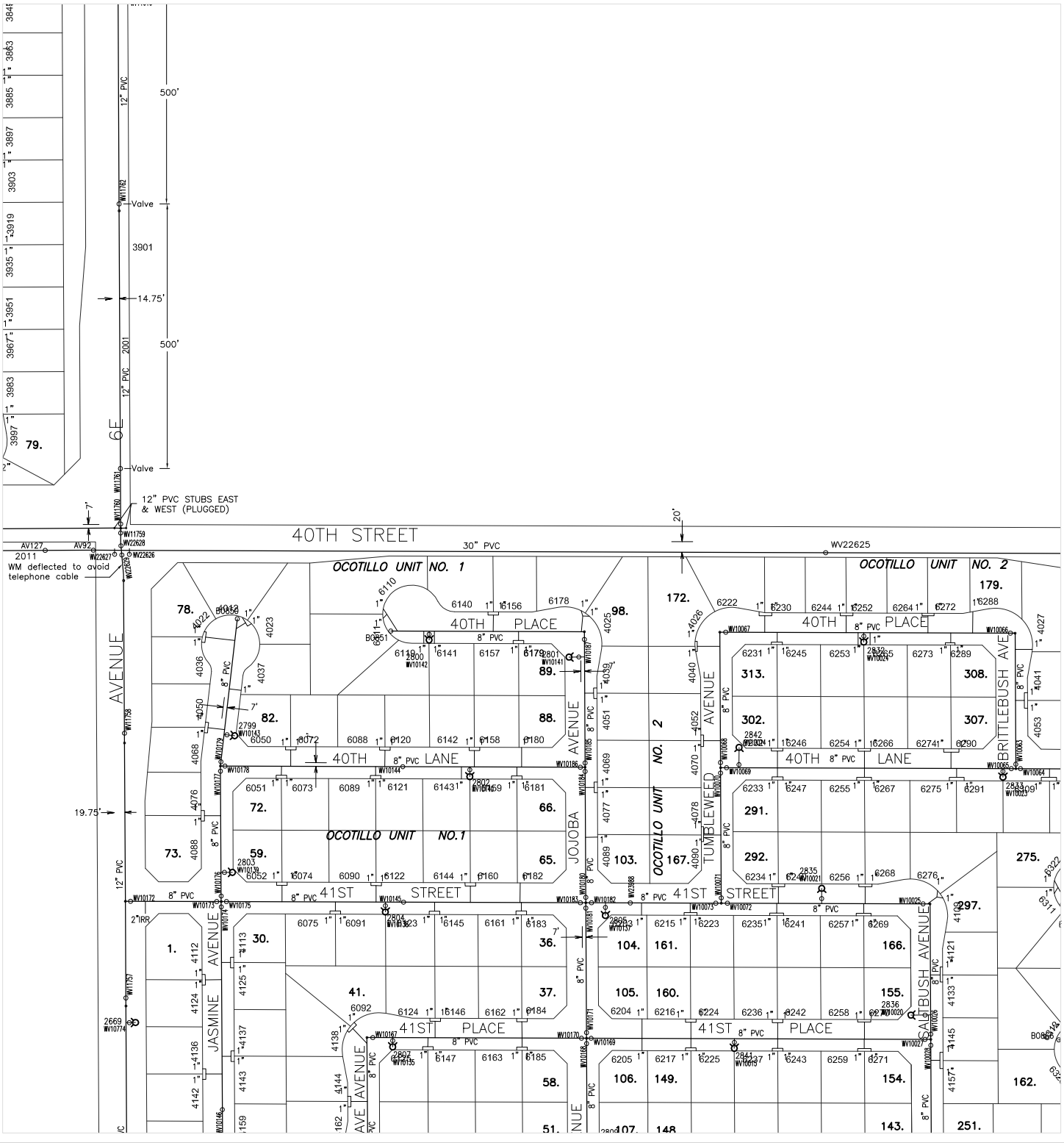

Prepared by:
City of Yuma
City Engineering Department

COPYRIGHT © 2014 CITY OF YUMA, ARIZONA
The City of Yuma makes no claims concerning the accuracy of this map nor assumes any liability resulting from the use of the information herein.

Not to scale

2137	2138	2139
2237	2238	2239
2337	2338	2339

Map Number
2238

Revision Date:
July 2014

Supersedes: July 2013

WATER DISTRIBUTION SYSTEM



Prepared by:
City of Yuma
City Engineering Department

COPYRIGHT © 2014 CITY OF YUMA, ARIZONA
The City of Yuma makes no claims concerning the accuracy of this map nor assumes any liability resulting from the use of the information herein.

N
Not to scale

2138	2139	2140
2238	2239	2240
2338	2339	2340

Map Number
2239
Revision Date:
July 2014
Supersedes: July 2013

WATER DISTRIBUTION SYSTEM

604000

266000

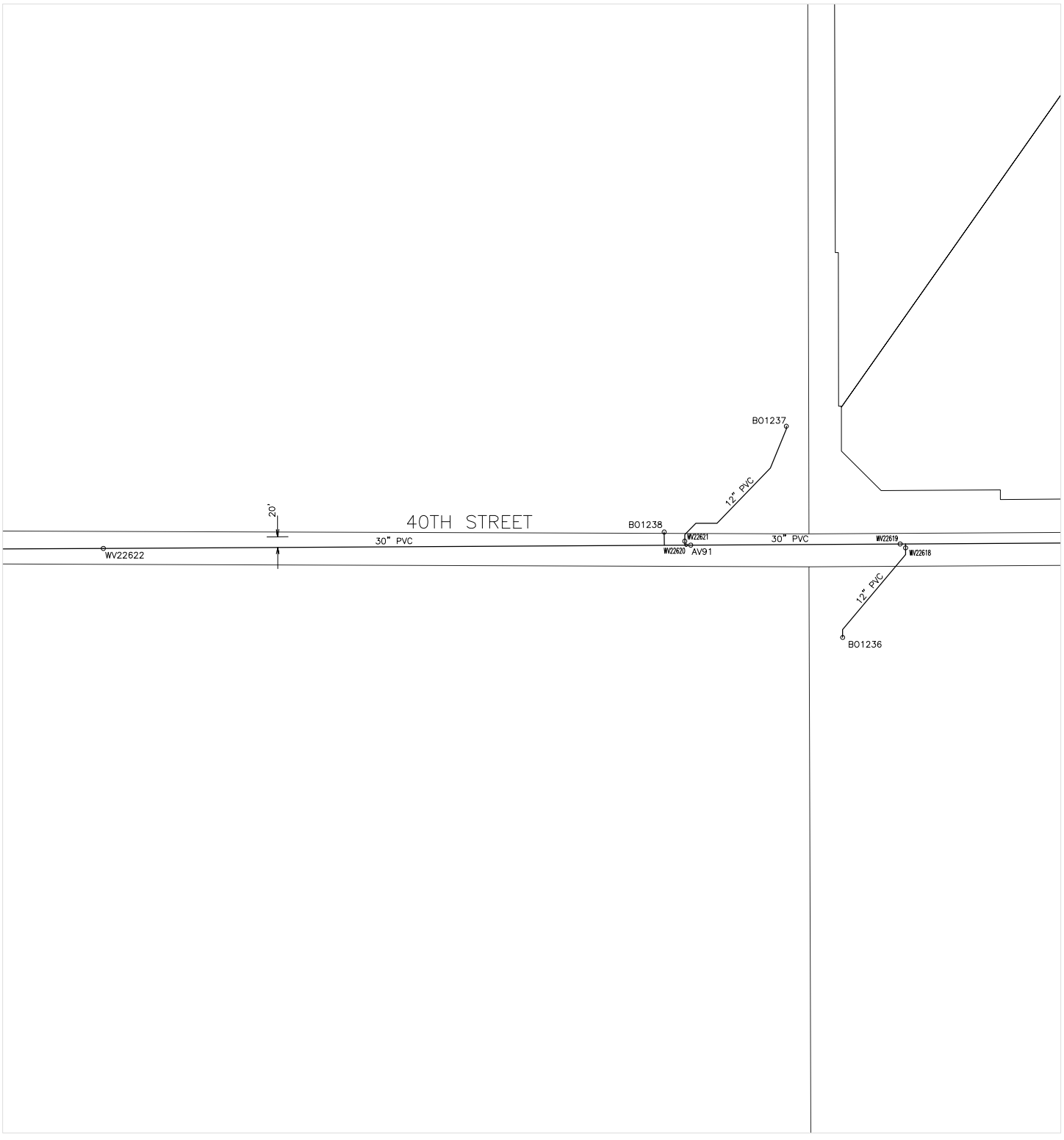

602000

264000

Prepared by:
City of Yuma
City Engineering Department

COPYRIGHT © 2014 CITY OF YUMA, ARIZONA
The City of Yuma makes no claims concerning the accuracy of this map nor assumes any liability resulting from the use of the information herein.

N

Not to scale

2139	2140	2141
2239	2240	2241
2339	2340	2341

Map Number
2240

Revision Date:
July 2014

Supersedes: July 2013

WATER DISTRIBUTION SYSTEM

268000
604000

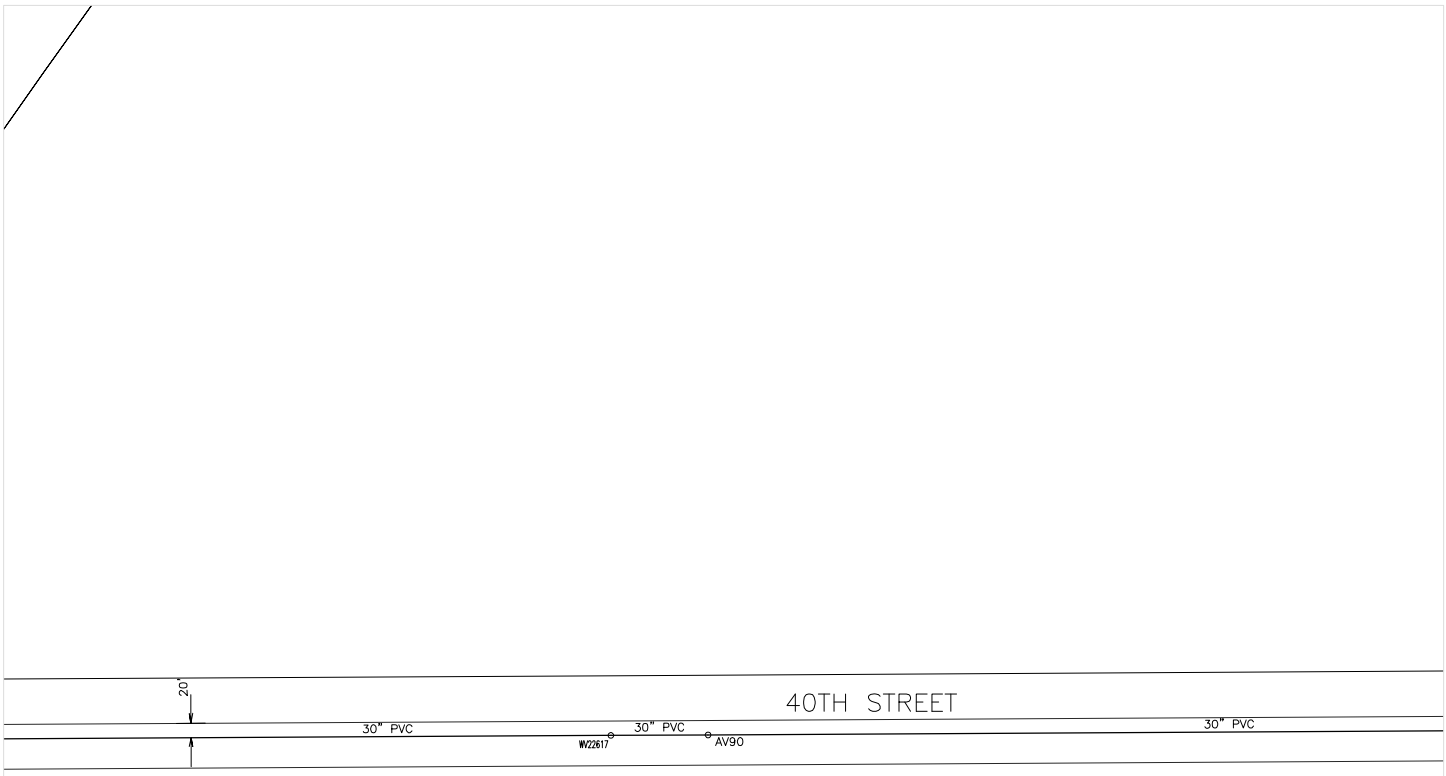

602000
266000

Prepared by:
City of Yuma
City Engineering Department

N
Not to scale

2140	2141	2142
2240	2241	2242
2340	2341	2342

Map Number
2241

Revision Date:
July 2014

Supersedes: July 2013

COPYRIGHT © 2014 CITY OF YUMA, ARIZONA
The City of Yuma makes no claims concerning the accuracy of this map nor assumes any liability resulting from the use of the information herein.

WATER DISTRIBUTION SYSTEM

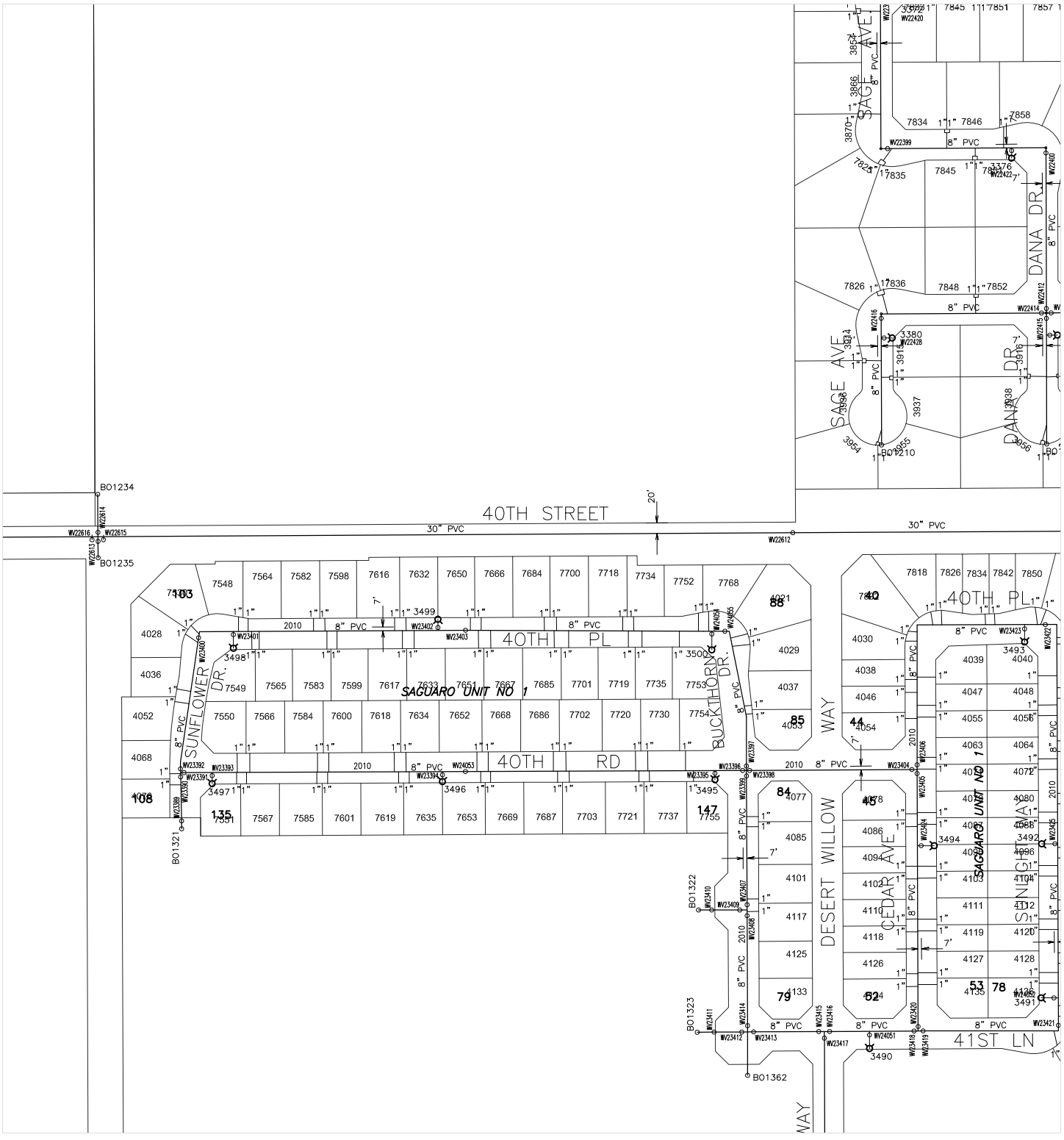

Prepared by:
City of Yuma
City Engineering Department

N

Not to scale

2141	2142	2143
2241	2242	2243
2341	2342	2343

Map Number
2242

Revision Date:
July 2014

Supersedes: July 2013

COPYRIGHT © 2014 CITY OF YUMA, ARIZONA
The City of Yuma makes no claims concerning the accuracy of this map nor assumes any liability resulting from the use of the information herein.

WATER DISTRIBUTION SYSTEM

604000 272000

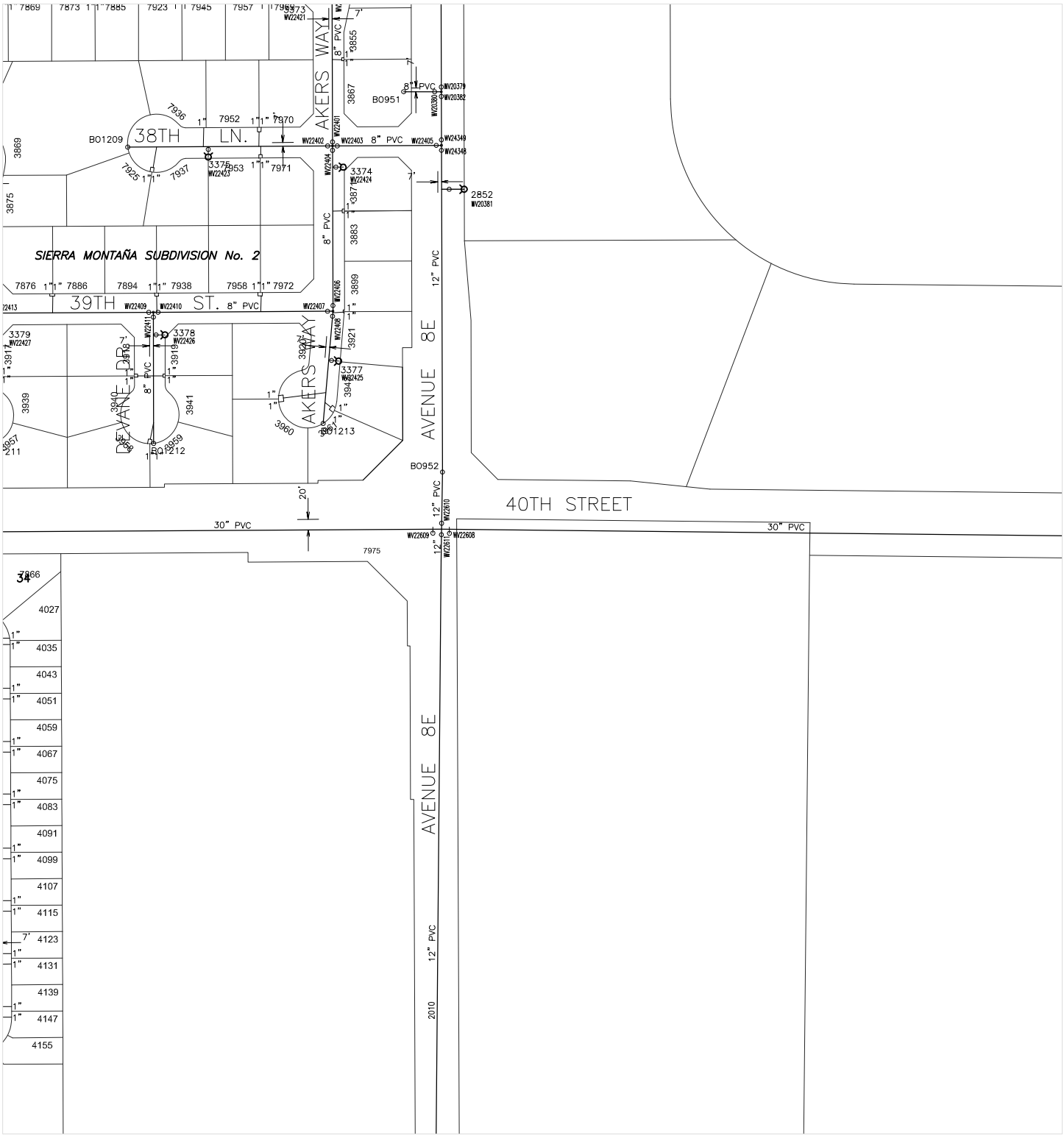

602000 270000

Prepared by:
City of Yuma
City Engineering Department

N

Not to scale

2142	2143	2144
2242	2243	2244
2342	2343	2344

Map Number
2243

Revision Date:
July 2014

Supersedes: July 2013

COPYRIGHT © 2014 CITY OF YUMA, ARIZONA
The City of Yuma makes no claims concerning the accuracy of this map nor assumes any liability resulting from the use of the information herein.

WATER DISTRIBUTION SYSTEM

274000
604000

602000
272000

Prepared by:
City of Yuma
City Engineering Department

COPYRIGHT © 2014 CITY OF YUMA, ARIZONA
The City of Yuma makes no claims concerning the accuracy of this map nor assumes any liability resulting from the use of the information herein.

N
Not to scale

2143	2144	2145
2243	2244	2245
2343	2344	2345

Map Number
2244
Revision Date:
July 2014
Supersedes: July 2013

WATER DISTRIBUTION SYSTEM



Prepared by:
City of Yuma
City Engineering Department

COPYRIGHT © 2014 CITY OF YUMA, ARIZONA
The City of Yuma makes no claims concerning the accuracy of this map nor assumes any liability resulting from the use of the information herein.

N
Not to scale

2144	2145	2146
2244	2245	2246
2344	2345	2346

Map Number
2245
Revision Date:
July 2014
Supersedes: July 2013

WATER DISTRIBUTION SYSTEM

278000

604000

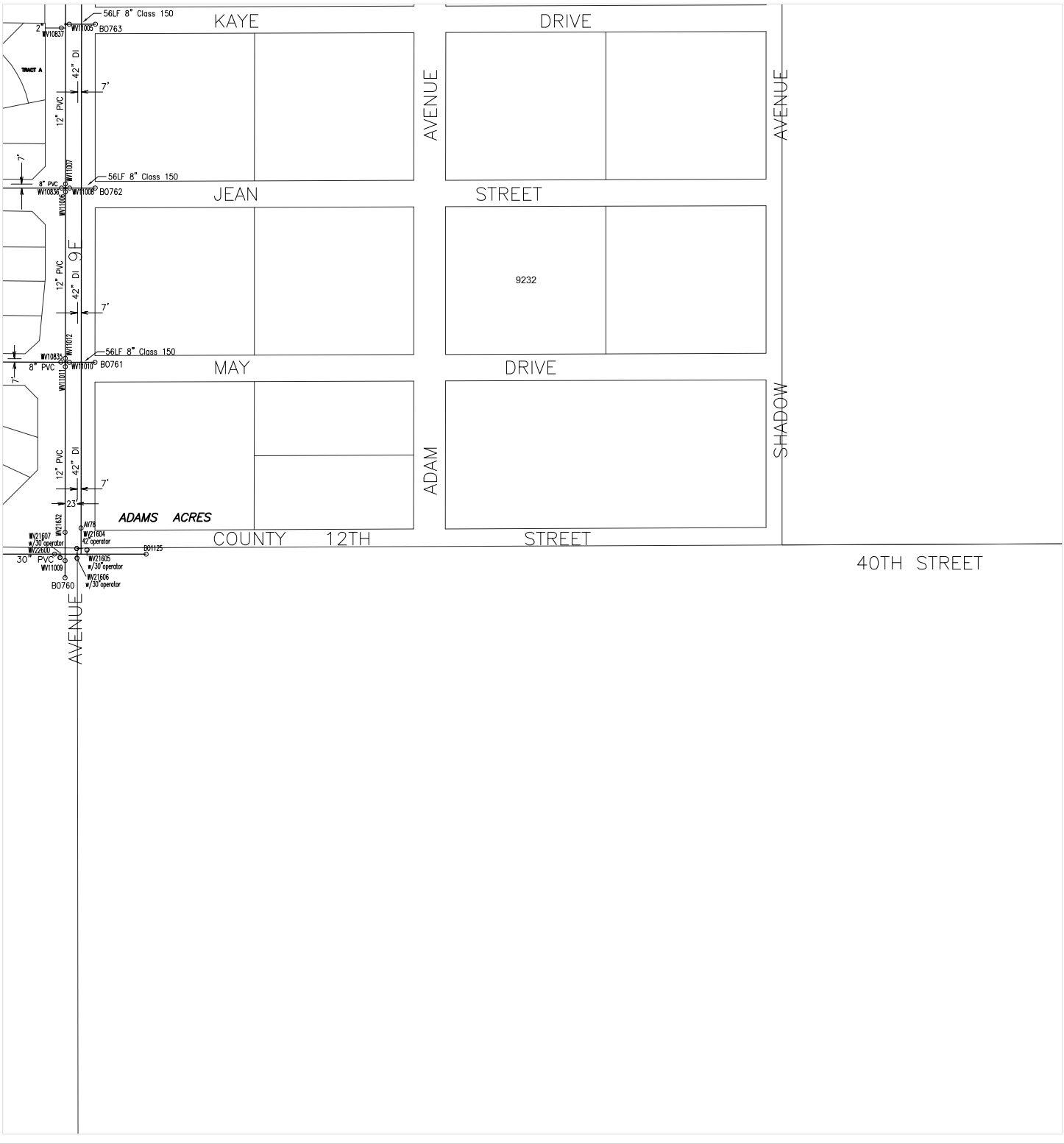

602000

276000

Prepared by:
City of Yuma
City Engineering Department

N

Not to scale

2145	2146	2147
2245	2246	2247
2345	2346	2347

Map Number
2246

Revision Date:
July 2014

Supersedes: July 2013

COPYRIGHT © 2014 CITY OF YUMA, ARIZONA
The City of Yuma makes no claims concerning the accuracy of this map nor assumes any liability resulting from the use of the information herein.

WATER DISTRIBUTION SYSTEM

604000 280000

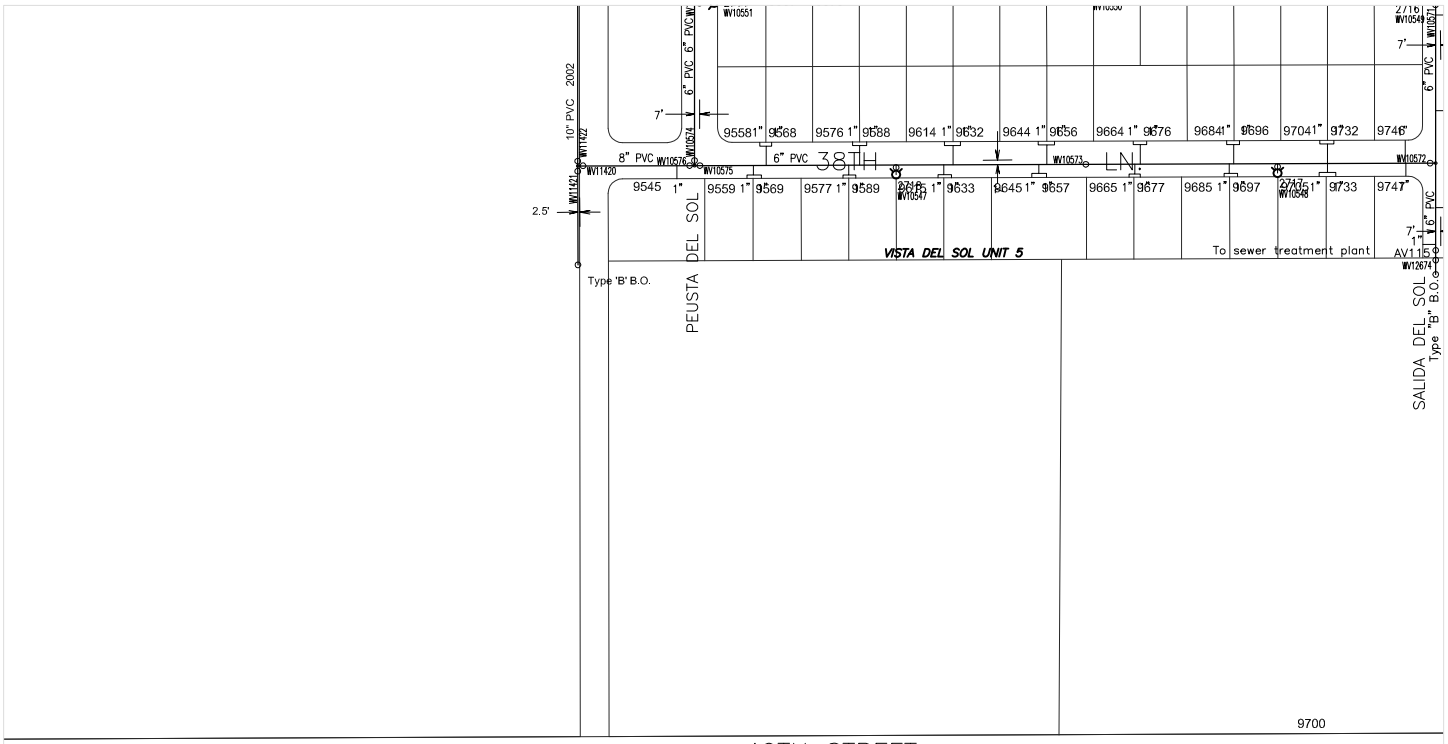

602000 278000

CITY OF YUMA ARIZONA

Prepared by:
City of Yuma
City Engineering Department

N

Not to scale

2146	2147	2148
2246	2247	2248
2346	2347	2348

Map Number
2247

Revision Date:
July 2014

Supersedes: July 2013

COPYRIGHT © 2014 CITY OF YUMA, ARIZONA
The City of Yuma makes no claims concerning the accuracy of this map nor assumes any liability resulting from the use of the information herein.

WATER DISTRIBUTION SYSTEM

292000
604000



602000
280000

Prepared by:
City of Yuma
City Engineering Department

COPYRIGHT © 2014 CITY OF YUMA, ARIZONA
The City of Yuma makes no claims concerning the accuracy of this map nor assumes any liability resulting from the use of the information herein.

N
Not to scale

2147	2148	2149
2247	2248	2249
2347	2348	2349

Map Number
2248
Revision Date:
July 2014
Supersedes: July 2013

WATER DISTRIBUTION SYSTEM

230000

602000

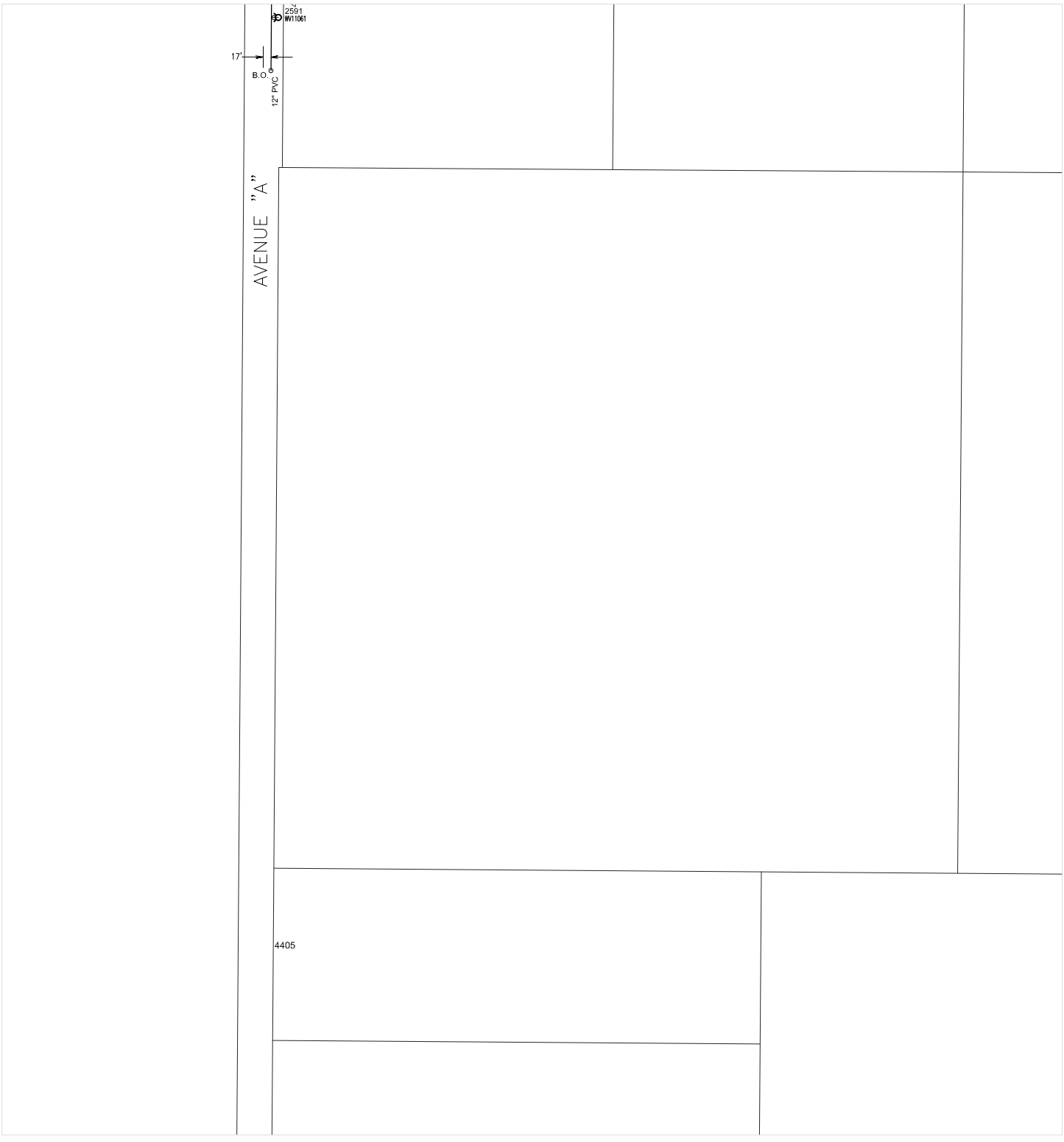

600000

228000

Prepared by:
City of Yuma
City Engineering Department

N

Not to scale

2221	2222	2223
2321	2322	2323
2421	2422	2423

Map Number
2322

Revision Date:
July 2014

Supersedes: July 2013

COPYRIGHT © 2014 CITY OF YUMA, ARIZONA
The City of Yuma makes no claims concerning the accuracy of this map nor assumes any liability resulting from the use of the information herein.

WATER DISTRIBUTION SYSTEM

602000 246000

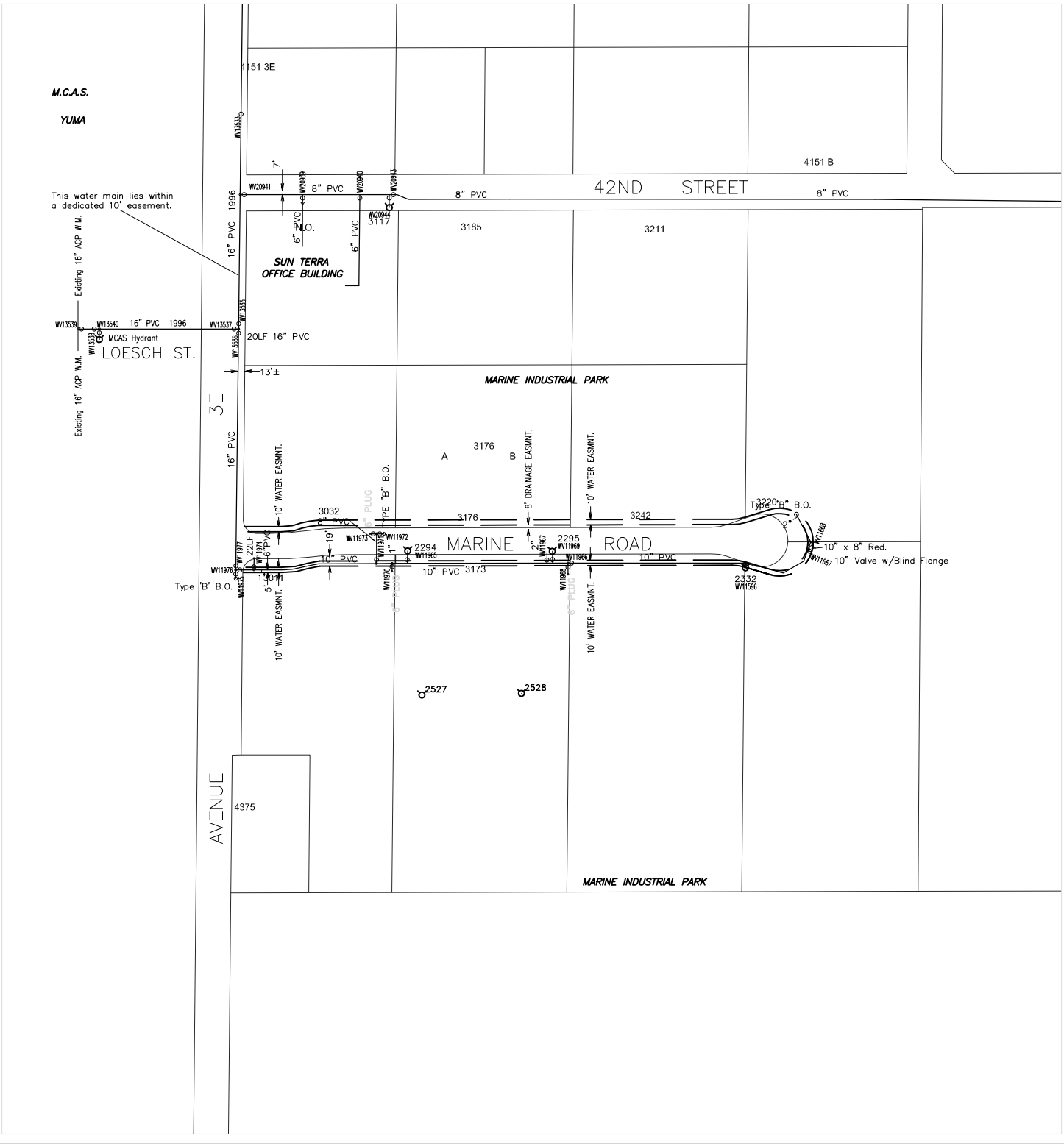

600000 244000

Prepared by:
City of Yuma
City Engineering Department

COPYRIGHT © 2014 CITY OF YUMA, ARIZONA
The City of Yuma makes no claims concerning the accuracy of this map nor assumes any liability resulting from the use of the information herein.

N
Not to scale

2229	2230	2231
2329	2330	2331
2429	2430	2431

Map Number
2330
Revision Date:
July 2014
Supersedes: July 2013

WATER DISTRIBUTION SYSTEM

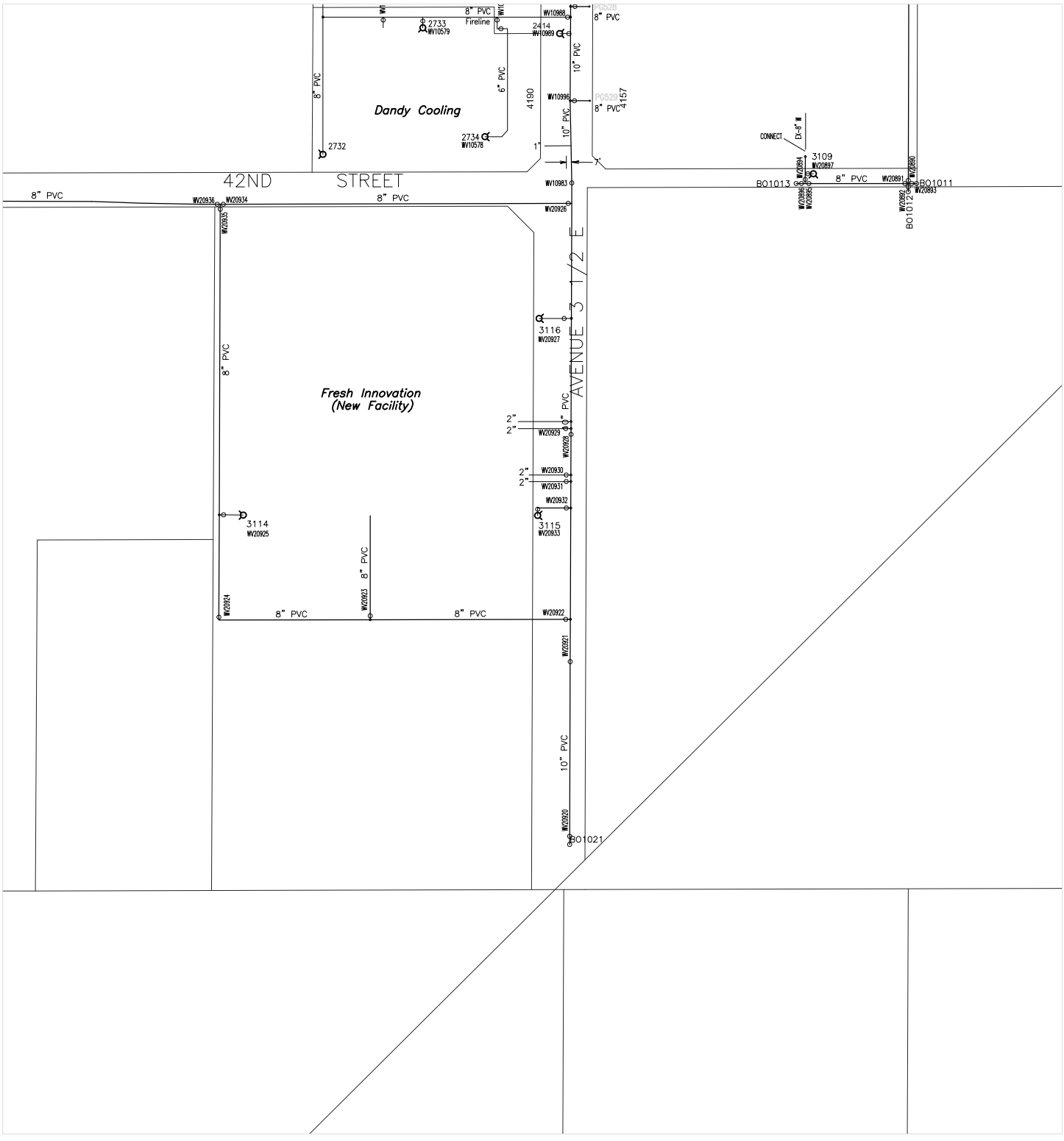

Prepared by:
City of Yuma
City Engineering Department

N

Not to scale

2230	2231	2232
2330	2331	2332
2430	2431	2432

Map Number
2331

Revision Date:
July 2014

Supersedes: July 2013

COPYRIGHT © 2014 CITY OF YUMA, ARIZONA
The City of Yuma makes no claims concerning the accuracy of this map nor assumes any liability resulting from the use of the information herein.

WATER DISTRIBUTION SYSTEM

256000

602000

600000

254000

CITY OF YUMA ARIZONA

Prepared by:
City of Yuma
City Engineering Department

N

Not to scale

2234	2235	2236
2334	2335	2336
2434	2435	2436

Map Number
2335

Revision Date:
July 2014

Supersedes: July 2013

COPYRIGHT © 2014 CITY OF YUMA, ARIZONA
The City of Yuma makes no claims concerning the accuracy of this map nor assumes any liability resulting from the use of the information herein.

WATER DISTRIBUTION SYSTEM

602000 258000

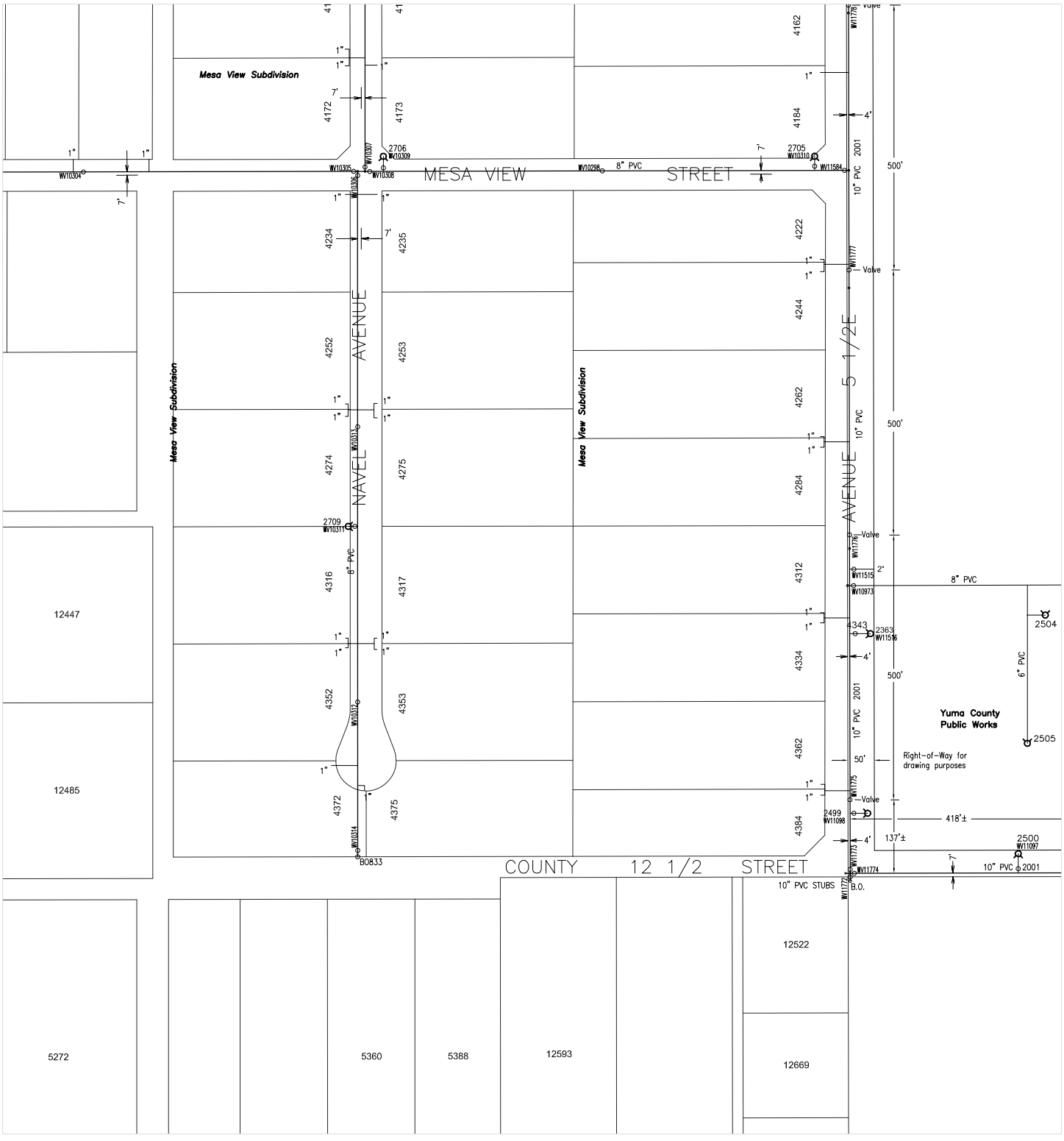

600000 256000

Prepared by:
City of Yuma
City Engineering Department

N

Not to scale

2235	2236	2237
2335	2336	2337
2435	2436	2437

Map Number
2336
Revision Date:
July 2014
Supersedes: July 2013

COPYRIGHT © 2014 CITY OF YUMA, ARIZONA
The City of Yuma makes no claims concerning the accuracy of this map nor assumes any liability resulting from the use of the information herein.

WATER DISTRIBUTION SYSTEM

260000
602000

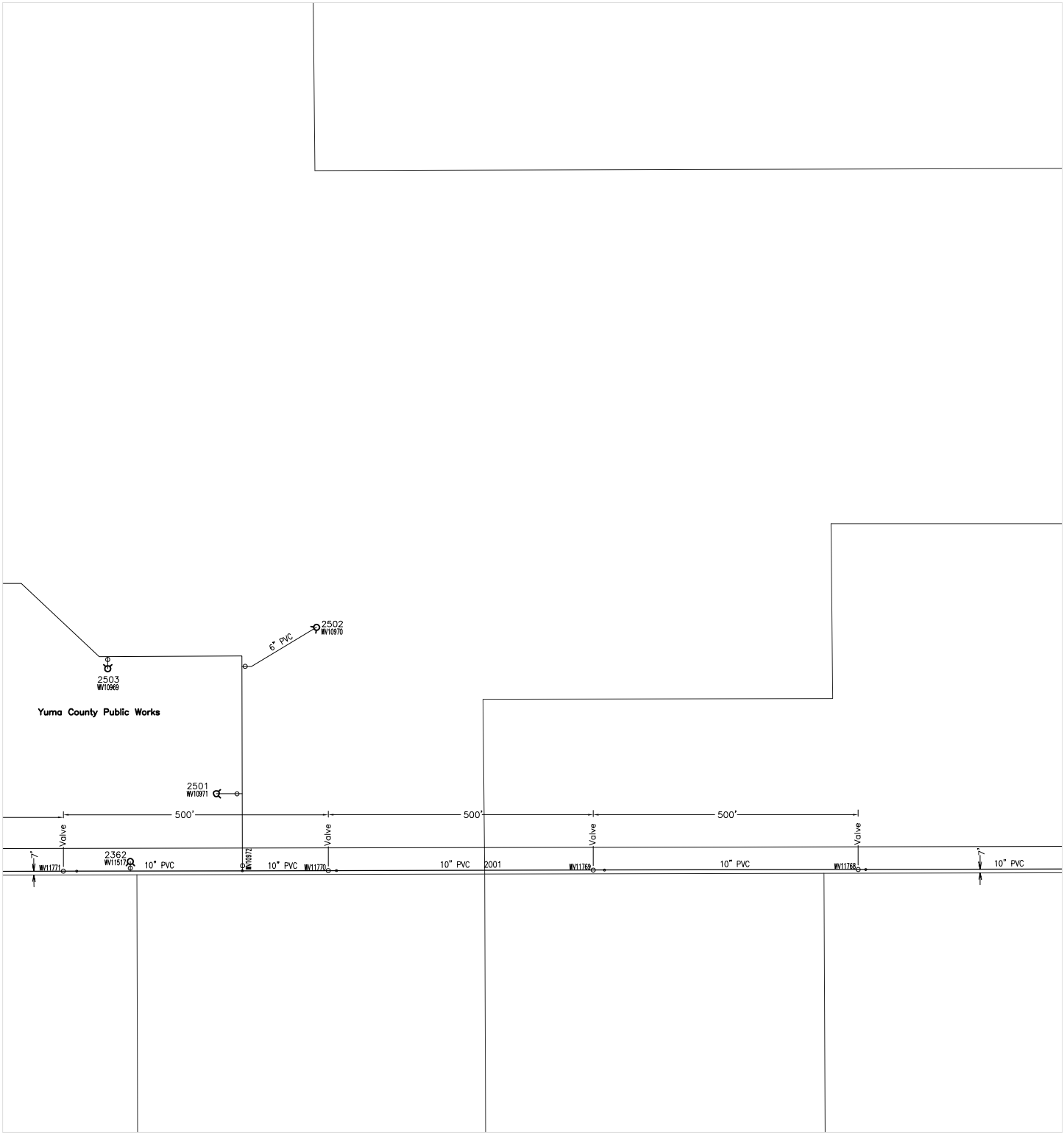

600000
258000

Prepared by:
City of Yuma
City Engineering Department

N
Not to scale

2236	2237	2238
2336	2337	2338
2436	2437	2438

Map Number
2337
Revision Date:
July 2014
Supersedes: July 2013

COPYRIGHT © 2014 CITY OF YUMA, ARIZONA
The City of Yuma makes no claims concerning the accuracy of this map nor assumes any liability resulting from the use of the information herein.

WATER DISTRIBUTION SYSTEM

Prepared by:
City of Yuma
City Engineering Department

COPYRIGHT © 2014 CITY OF YUMA, ARIZONA
The City of Yuma makes no claims concerning the accuracy of this map nor assumes any liability resulting from the use of the information herein.

Not to scale

2237	2238	2239
2337	2338	2339
2437	2438	2439

Map Number
2338

Revision Date:
July 2014

Supersedes: July 2013

WATER DISTRIBUTION SYSTEM

264000

602000

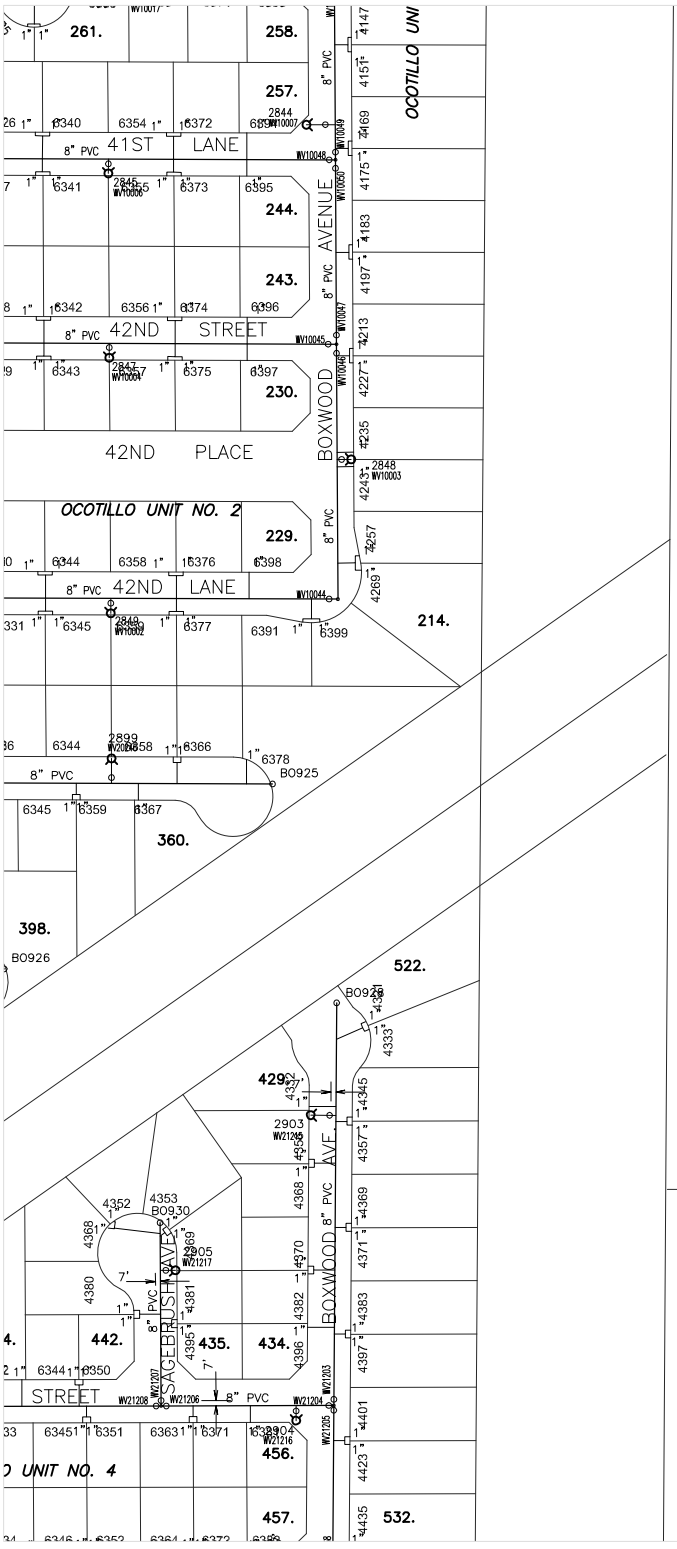

600000

262000

CITY OF YUMA ARIZONA

Prepared by:
City of Yuma
City Engineering Department

N

Not to scale

2238	2239	2240
2338	2339	2340
2438	2439	2440

Map Number
2339

Revision Date:
July 2014

Supersedes: July 2013

COPYRIGHT © 2014 CITY OF YUMA, ARIZONA
The City of Yuma makes no claims concerning the accuracy of this map nor assumes any liability resulting from the use of the information herein.

WATER DISTRIBUTION SYSTEM

270000
602000

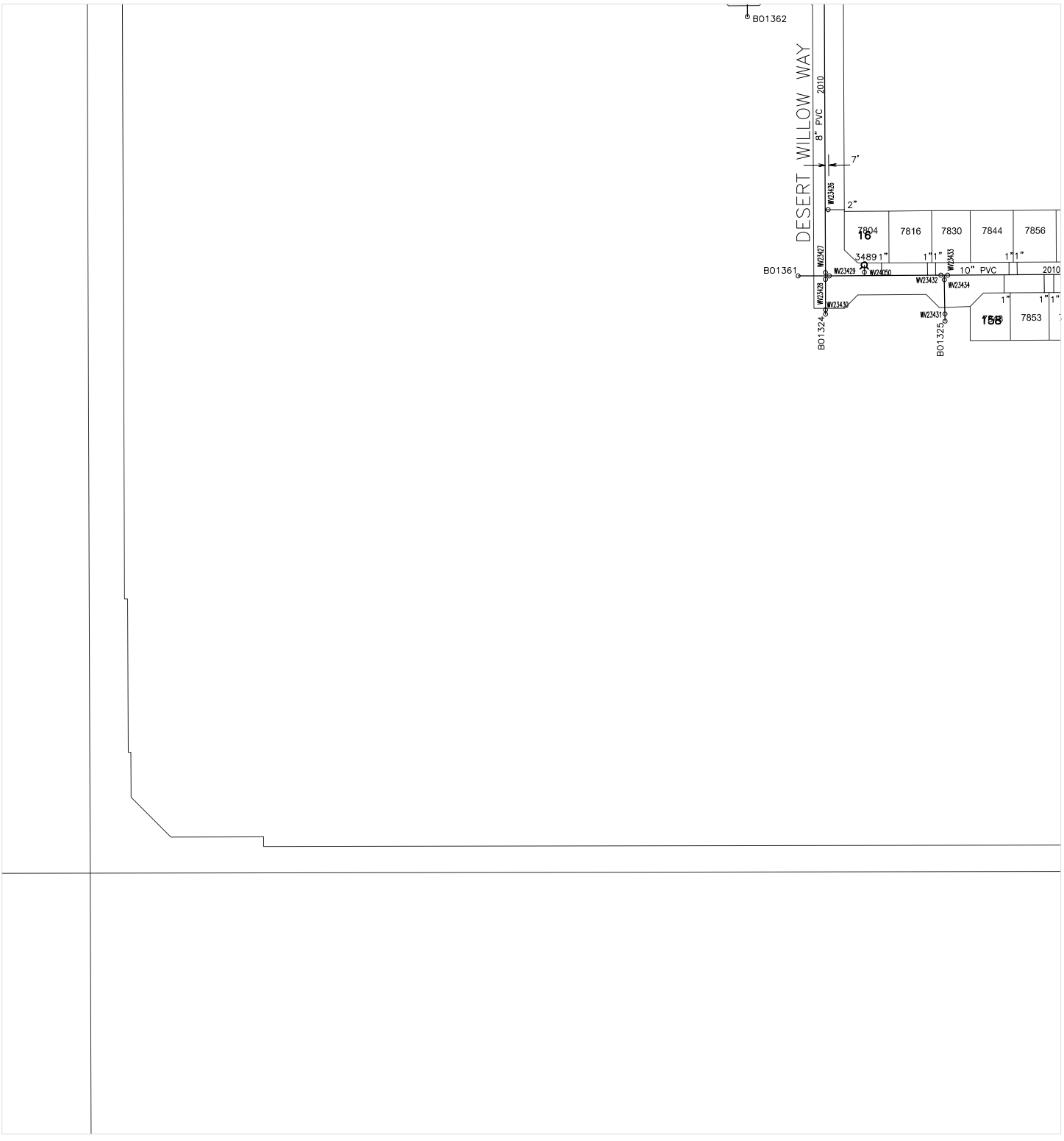

600000
268000

CITY OF YUMA ARIZONA

Prepared by:
City of Yuma
City Engineering Department

N
Not to scale

2241	2242	2243
2341	2342	2343
2441	2442	2443

Map Number
2342
Revision Date:
July 2014
Supersedes: July 2013

COPYRIGHT © 2014 CITY OF YUMA, ARIZONA
The City of Yuma makes no claims concerning the accuracy of this map nor assumes any liability resulting from the use of the information herein.

WATER DISTRIBUTION SYSTEM

272000

602000

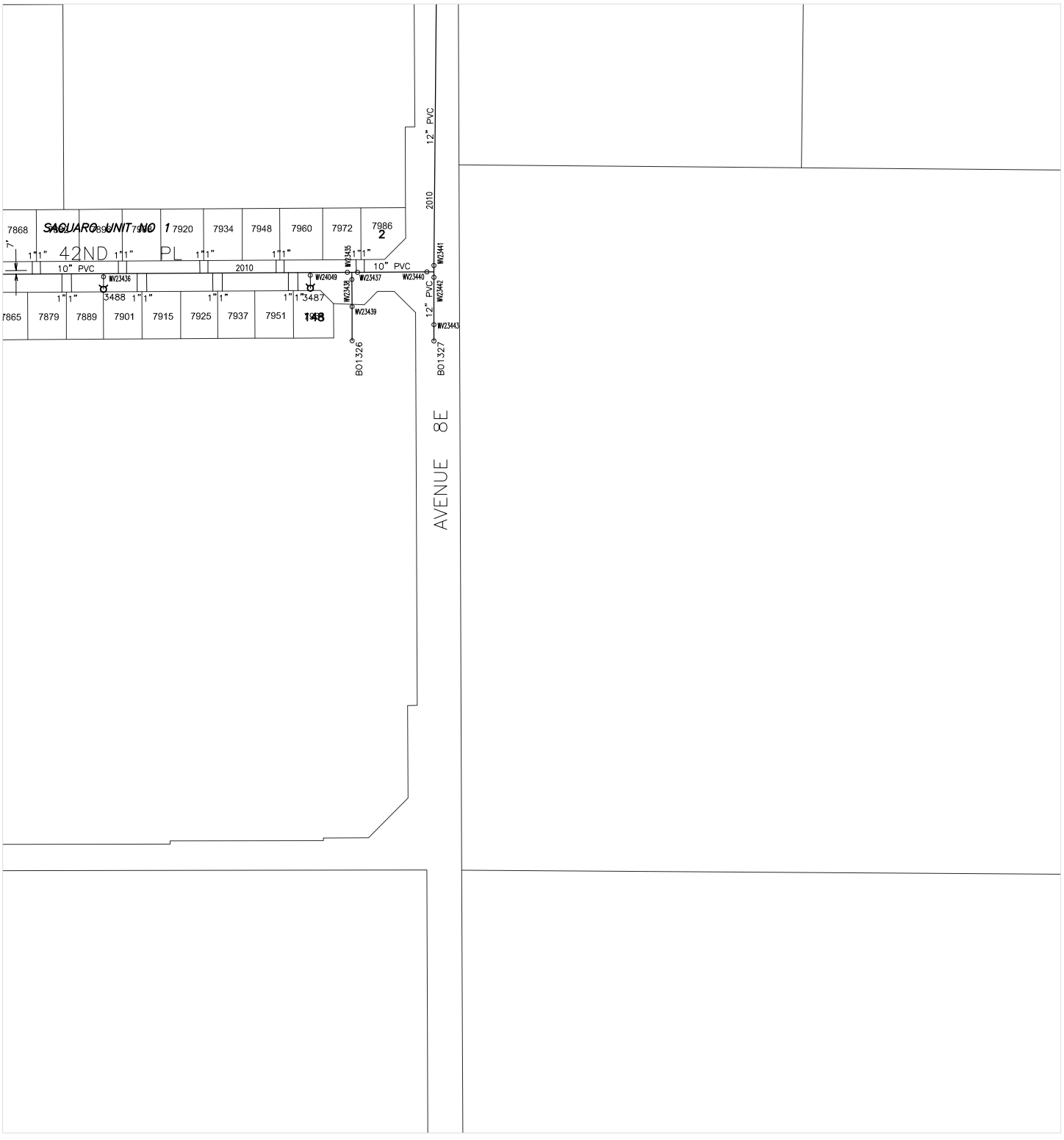

600000

270000

Prepared by:
City of Yuma
City Engineering Department

N

Not to scale

2242	2243	2244
2342	2343	2344
2442	2443	2444

Map Number
2343

Revision Date:
July 2014

Supersedes: July 2013

COPYRIGHT © 2014 CITY OF YUMA, ARIZONA
The City of Yuma makes no claims concerning the accuracy of this map nor assumes any liability resulting from the use of the information herein.

WATER DISTRIBUTION SYSTEM

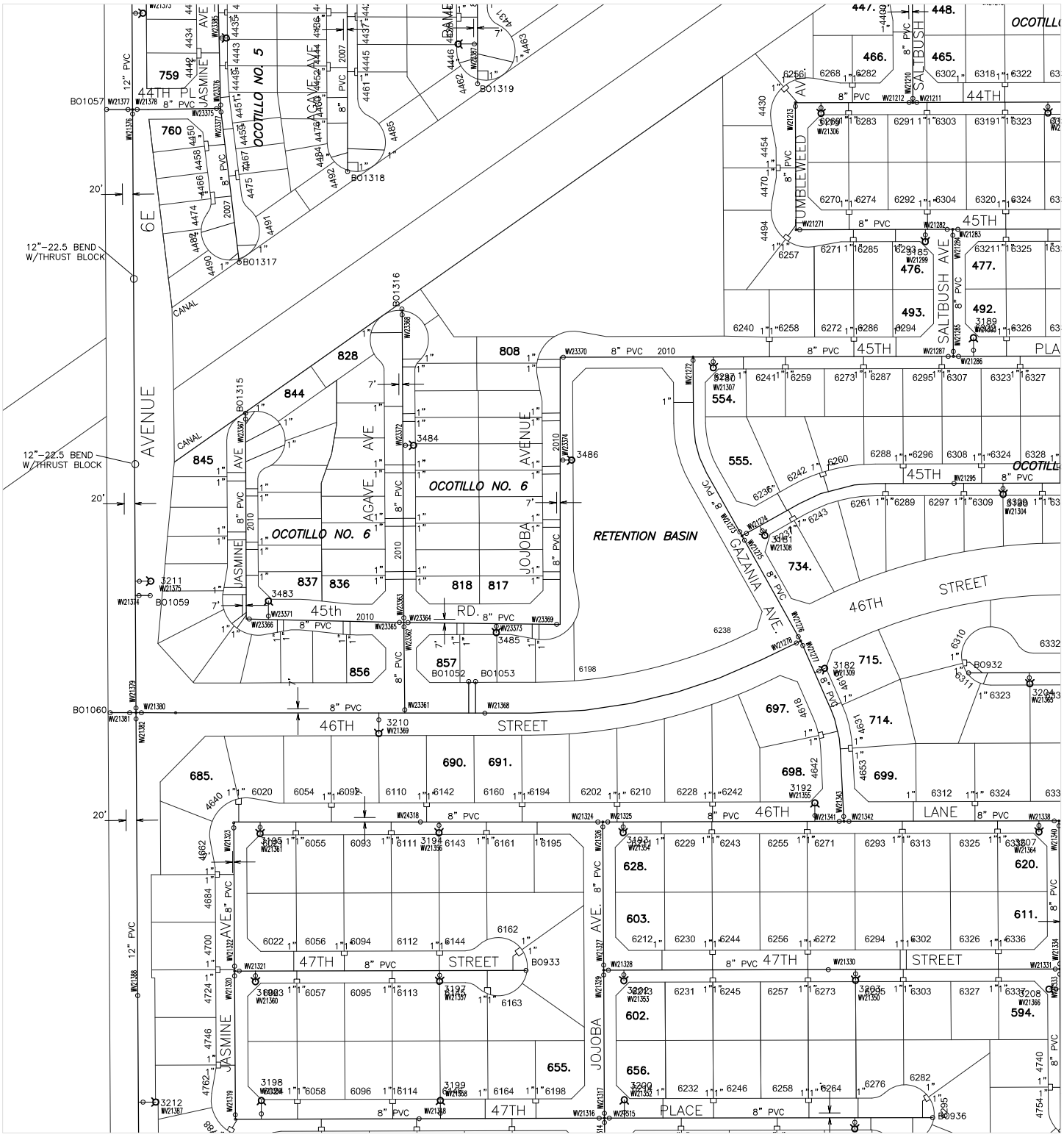

598000 260000 600000 262000

Prepared by:
City of Yuma
City Engineering Department

2337	2338	2339
2437	2438	2439
2537	2538	2539

Not to scale

Map Number
2438

Revision Date:
July 2014

Supersedes: July 2013

COPYRIGHT © 2014 CITY OF YUMA, ARIZONA
The City of Yuma makes no claims concerning the accuracy of this map nor assumes any liability resulting from the use of the information herein.

WATER DISTRIBUTION SYSTEM

264000
600000

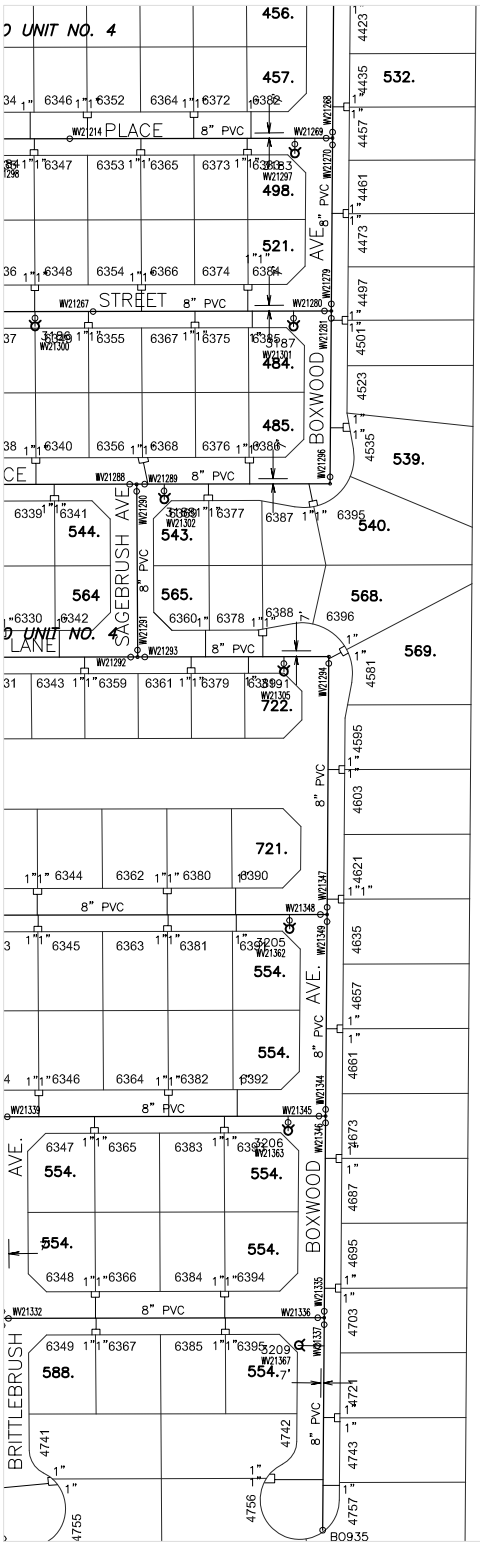

598000
262000

Prepared by:
City of Yuma
City Engineering Department

COPYRIGHT © 2014 CITY OF YUMA, ARIZONA
The City of Yuma makes no claims concerning the accuracy of this map nor assumes any liability resulting from the use of the information herein.

N
Not to scale

2338	2339	2340
2438	2439	2440
2538	2539	2540

Map Number
2439
Revision Date:
July 2014
Supersedes: July 2013

WATER DISTRIBUTION SYSTEM

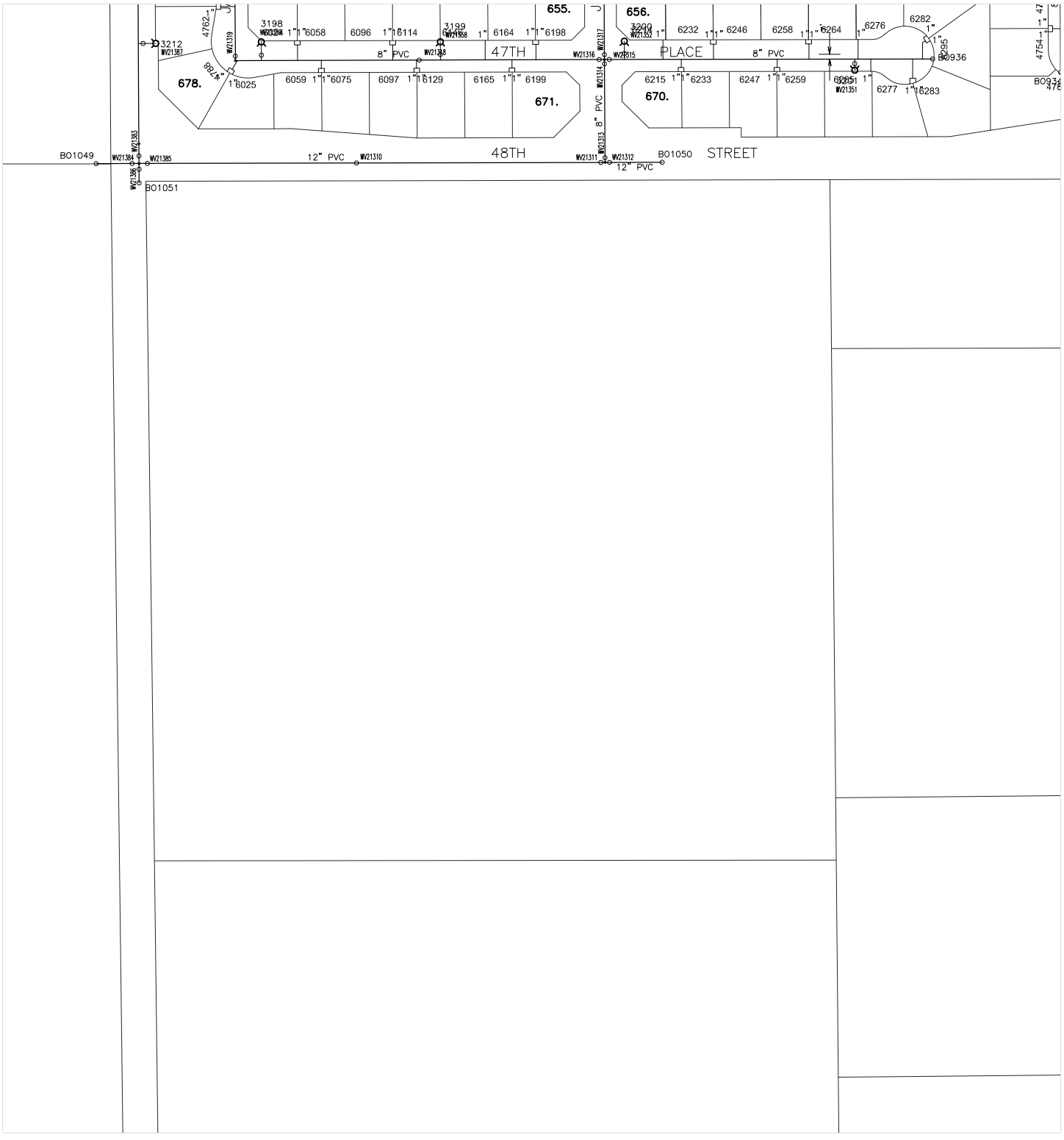

596000

260000

262000

598000

Prepared by:
City of Yuma
City Engineering Department

N

Not to scale

	2438	2439
	2538	2539

Map Number
2538

Revision Date:
July 2014

Supersedes: July 2013

COPYRIGHT © 2014 CITY OF YUMA, ARIZONA
The City of Yuma makes no claims concerning the accuracy of this map nor assumes any liability resulting from the use of the information herein.

WATER DISTRIBUTION SYSTEM

264000

598000

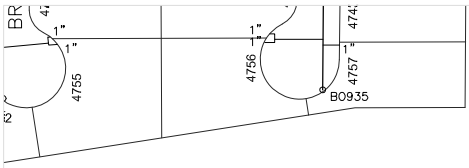

262000

596000

Prepared by:
City of Yuma
City Engineering Department

Not to scale

2438	2439	
2538	2539	

Map Number
2539

Revision Date:
July 2014

Supersedes: July 2013

COPYRIGHT © 2014 CITY OF YUMA, ARIZONA
The City of Yuma makes no claims concerning the accuracy of this map nor assumes any liability resulting from the use of the information herein.