CITY OF YUMA

STORM WATER COLLECTION SYSTEM

July 2014

Supersedes: July 2013

COPYRIGHT © 2014 CITY OF YUMA, ARIZONA
The City of Yuma makes no claims concerning the accuracy of these maps
nor assumes any liability resulting from the use of the information herein.

Prepared by: City of Yuma
City Engineering Department

Software developed by: Engineering Mapping Solutions
Phoenix, AZ (602)870-7811

Please note:

This atlas is a graphical representation of the primary storm water collection systems found in the immediate Yuma area. Much of the system is owned and operated by the City of Yuma. However, there are areas in which storm water is handled by other government agencies. Please call (928) 373-4500 during normal business hours for information on which areas are serviced by someone other than the City of Yuma.

Expansion of the storm water collection system is a continuous, ongoing process. New construction may or may not be shown in this issue. Please call for the latest available information.

Thank you for your attention.

Storm Water Collection System

Legend

Feature Types

AM	Air Release Manhole	
AV	Air Release Valve	
CB	Catch Basin	
CN	Connection	
CO	Forcemain Cleanout	
FG	Flapgate Box	
GS	Gate Structure	
HW	Headwall/Outfall	
JB	Junction Box	
LS	Lift Station	
MH	Manhole	
PL	Plug	
PS	Pump Structure	
VA	Valve	
WL	Well	
	Waters of United States	
	Priority Area	

Water Line Feature Types

24" PVC	Pipe
12"	Lateral
12" FM	Force Main
	Casing

Pipe Identifiers

ACP	Asbestos Cement Pipe
CMP	Corrugated Metal Pipe
RCP	Reinforced Concrete Pipe
PVC	Polyvinylchloride Pipe
SPIROLITE	High Density Polyethylene Pipe
VCP	Vetrified Clay Pipe
RGRCP	Rubber Gasket Reinforced Concrete Pipe

Grid System

	12	13	14	15	16
21	2112	2113	2114	2115	2116
22	2212	2213	2214	2215	2216
23	2312	2313	2314	2315	2316
24	2412	2413	2414	2415	2416
25	2512	2513	2514	2515	2516

The map page layout is an even 2,000ft square grid, based on the Yuma Parcel Base Map Coordinate System. The map page numbers are a combination of the the Row Number and the Column Number. Row Number and the Column Number.

Example: Map page 2314 is Row 23, Column 14.

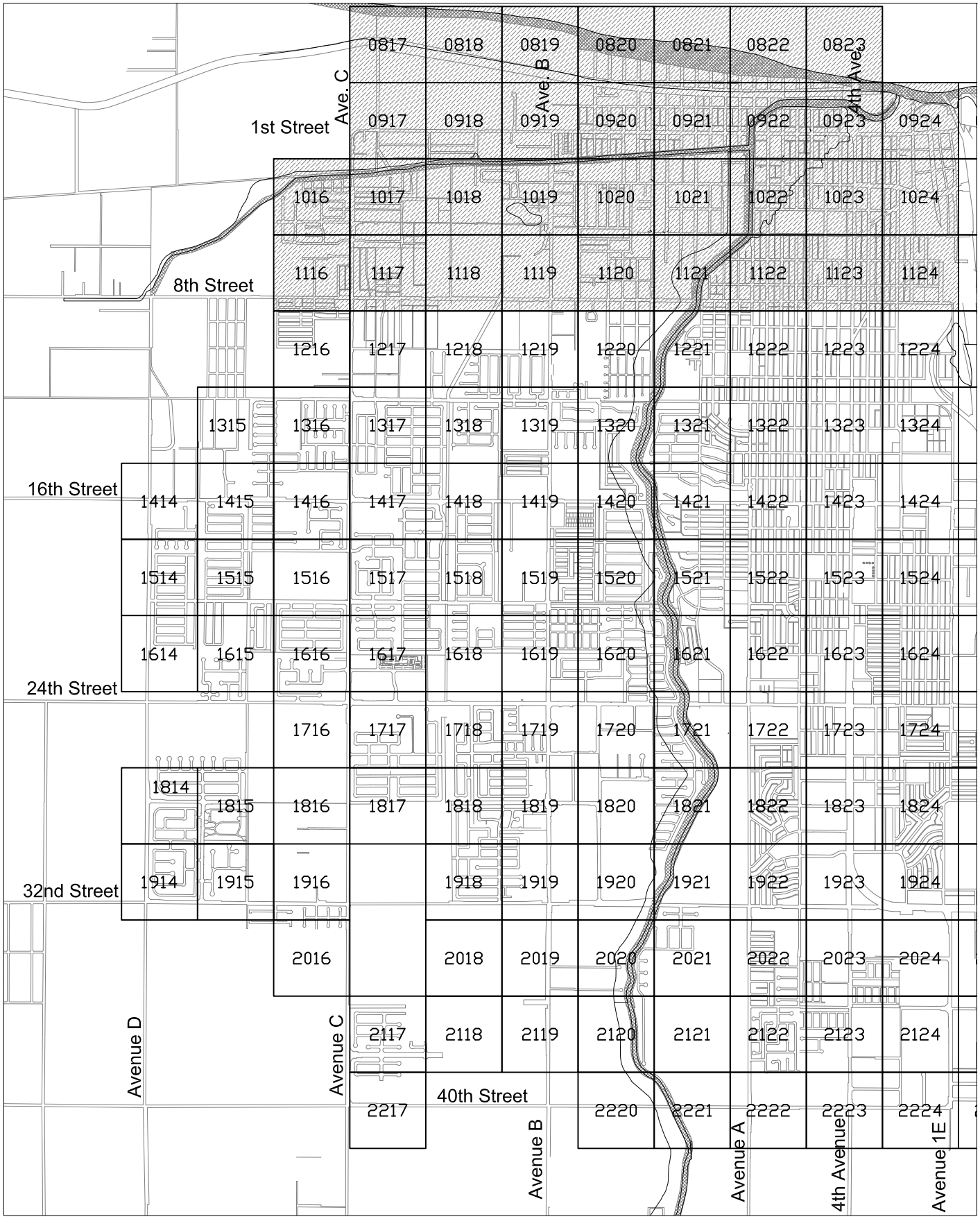

COPYRIGHT © 2014 CITY OF YUMA, AZ
The City of Yuma makes no claims concerning the accuracy of these maps nor assumes any liability resulting from the use of the information herein.

CITY OF YUMA ARIZONA

STORM WATER COLLECTION SYSTEM

Index Map 'A'

N

Not to scale

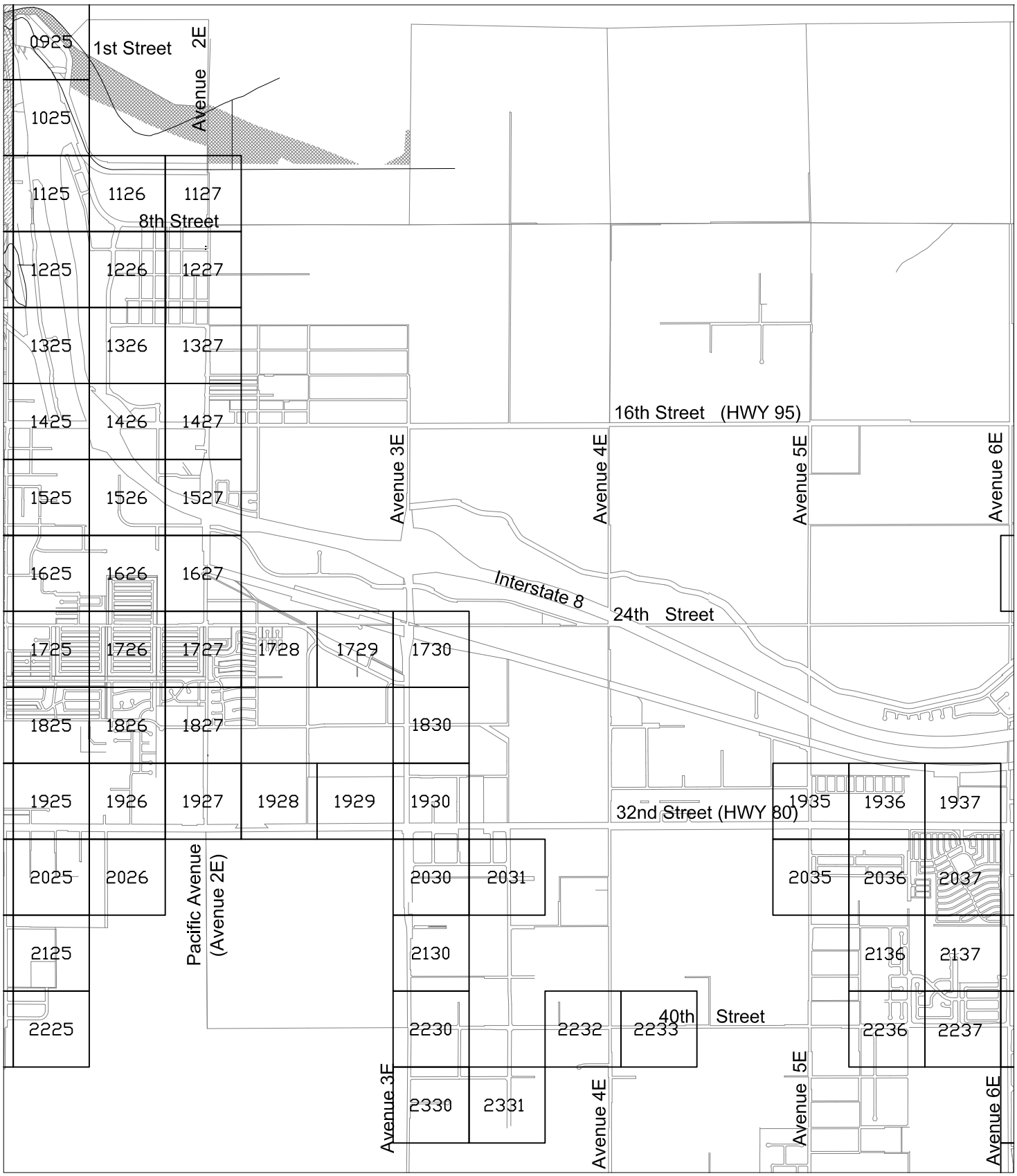

COPYRIGHT © 2014 CITY OF YUMA, AZ
The City of Yuma makes no claims concerning the accuracy of these maps nor assumes any liability resulting from the use of the information herein.

CITY OF YUMA ARIZONA

STORM WATER COLLECTION SYSTEM

Index Map 'B'

N

Not to scale

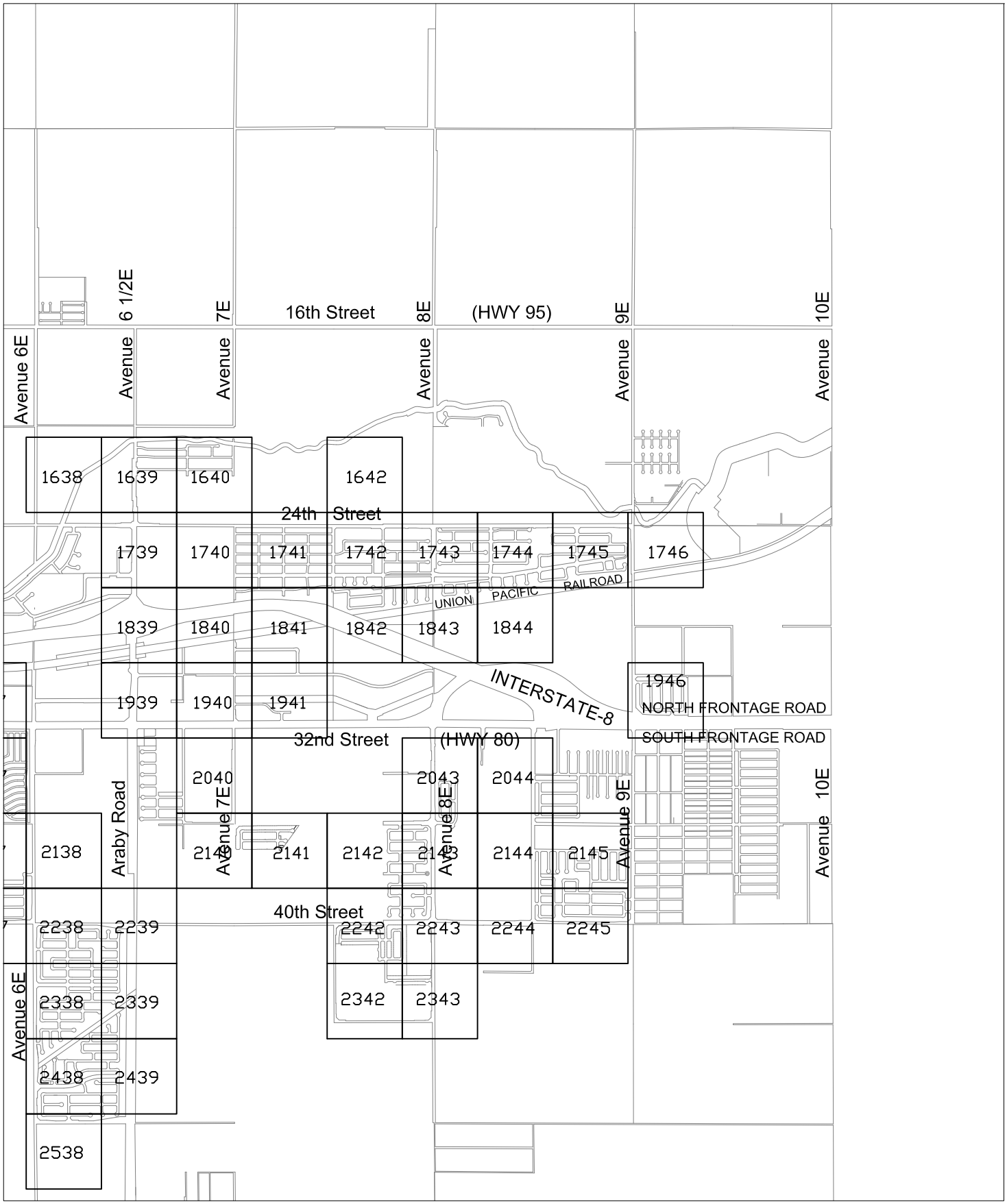

COPYRIGHT © 2014 CITY OF YUMA, AZ
The City of Yuma makes no claims concerning the accuracy of these maps nor assumes any liability resulting from the use of the information herein.

CITY OF YUMA ARIZONA

STORM WATER COLLECTION SYSTEM

Index Map 'C'

N

Not to scale

Street Name	Map Book Pages
1st Street	0917,0918,0919,0920,0921, 0922,0923,0924
1st Avenue	0924,1024,1124,1224,1324, 1424,1524,1624, 1724,1824
2nd Street	0918,0922,0924,1021,1022
2nd Avenue	0924,1024,1123,1124,1223, 1224,1323,1324,1423,1523, 1524,1724
3rd Street	1016,1019-1024
3rd Place	1017-1020
3rd Avenue	0923,1023,1123,1223,1323, 1423,1523,1623,1823
4th Street	1016,1017,1019,1021-1023
4th Place	1016,1017,1019
4th Avenue	0923,1023,1123,1223,1323, 1423,1523,1623,1723,1823, 1923,2023, 2123,2223
5th Street	1017-1024,1121-1124
5th Place	1016,1120
5th Lane	1116
5th Avenue	0923,1023,1123,1223,1323, 1423,1523,1623,1723
6th Street	1120,1122-1125
6th Place	1120
6th Avenue	0923,1023,1123,1223,1323, 1423,1523,1623,1723, 2123
7th Street	1116,1120,1122-1124
7th Avenue	0923,1023,1123,1223,1323, 1423,1523,1623,1723
8th Street	1115-1127
8th Place	1219,1221
8th Avenue	0922,1022,1122,1222,1322, 1422,1522,1622,1722,1822, 1922,2022,2122
9th Street	1226,1227,1220-1226
9th Place	1221
9th Avenue	0922,1022,1122,1222,1322, 1422,1522,1622,2022,2122
10th Street	1220-1224,1226,1227,1738 -1746
10th Place	1218-1221
10th Lane	1218,1220
10th Avenue	0922,1022,1122,1222,1322, 1422,1522,1622 2122
11th Street	1216,1218,1220-1227,1319
11th Place	1220,1318
11th Lane	1218,1320
11th Avenue	0922,1322,1422,1522,1622, 2122
12th Street	1315-1324,1326-1330,2230, 2231
12th Place	1317-1320
12th Lane	1317,1318,1320,1321
12th Avenue	0922,1122,1222,1322,1422
13th Street	1316-1318,1321-1324,1327 -1330
13th Place	1316-1322
13th Lane	1319,1320
13th Avenue	0921,1021,1121,1221,1321, 1322,1421,1422
14th Street	1315-1319,1321,1324,1327, 1328-1330,1427
14th Place	1315-1317,1419,1423
14th Lane	1315,1316,1415,1417
14th Avenue	0921,1021,1121,1221,1321, 1421,1521,1621,2021
15th Street	1415-1417,1419-1423,1427 -1430
15th Place	1415,1417,1418,1420,1423, 1427,1422
15th Drive	1221,1321
15th Lane	1417,1420
15th Avenue	0921,1021,1121,1921,2021
16th Street	1414-1430
16th Place	1415,1418-1422,1424
16th Lane	1415
16th Avenue	0921,1021,1121,2021
17th Street	1415,1418-1424
17th Place	1415-1420,1517,1521-1524, 1821
17th Lane	1515,1516
17th Avenue	0921,1021,1121,1520,1620, 1721,1821,1921,2020,2021
18th Street	1419,1420,1515-1518,1520- 1527
18th Place	1515,1517,1519-1522,1525
18th Lane	1515,1517
18th Drive	1020
18th Avenue	0920,1720,1721,1820,1821, 1920,2020
19th Street	1515,1519-1525
19th Place	1514,1515,1517,1519,1520, 1522
19th Lane	1514,1515
19th Avenue	0820,0920,1020,1120,1320, 1720,1820
20th Street	1514-1527
20th Place	1514,1518,1519,1523,1524, 1622
20th Lane	1514,1614, 1616,1617,1620
20th Drive	1520,1620
20th Avenue	0820,0920,1020,1120,1220, 1320,1720,1820
21st Street	1614,1616-1619,1622-1626
21st Place	1614,1616-1619,1623,1624
21st Lane	1614-1620
21st Drive	1320,1720,1827
21st Avenue	0820,0920,1020,1120
22nd Street	1618,1619,1621-1626
22nd Place	1619,1620,1622-1624,1626
22nd Drive	1320,1620,1720
22nd Avenue	0820,0920,1020,1120,1320
22nd Lane	1619,1620,1646
23rd Street	1619,1620,1622-1626
23rd Place	1623-1626
23rd Drive	1319,1719,1819
23rd Avenue	0919,0920,1020,1319,1719

Street Name	Map Book Pages
24th Street	1716-1741
24th Place	1718,1724-1728,1740-1745, 1747
24th Lane	1718,1721,1740,1741
24th Drive	1319,1721
24th Avenue	1019,1120,1319
25th Street	1718-1721,1723-1728,1740 -1742
25th Place	1718,1719,1724-1728,1738, 1740-1742
25th Lane	1721,1738,1740
25th Drive	1619,1719,1721
26th Street	1717-1719,1721,1723-1727, 1739-1744
26th Lane	1718,1719,1818,181,1842
26th Place	1717-1719,1724,1725,1727, 1741,1742,1827,1841,1842
26th Drive	1719,1821
26th Way	1728,1827
27th Street	1817-1821,1823,1824,1826 -1828,1842
27th Place	1817-1819,1823,1824,1827, 1837,1838
27th Lane	1817-1819,1821,1827,1828
27th Drive	0919,1719,1821
27th Way	1618,1827,1828
27th Avenue	1518,1618,1719
28th Street	1817-1824,1833,1834
28th Place	1826
28th Lane	1821
28th Drive	1318,1719,1821
28th Avenue	1419,1618,1729
28th Avenue East	1829
29th Street	1821,1823
29th Drive	1718,1821
29th Avenue	1518,1618
30th Street	1824,1914,1921,1924,1930, 1931,1939-1942
30th Drive	1718
30th Lane	1914
30th Place	1914,1915,1934,1935,1936
31st Avenue	1418,1718
31st Drive	1718
31st Lane	1914
31st Place	1914
31st Street	1914
32nd Avenue	1718
32nd Street	1914-1946
32nd Place	1921,1932,1933,1934
33rd Street	2021,2022,2047
33rd Place	2022,2035,2036,2047
33rd Drive	1318,1418,1618
33rd Lane	2035,2036,2046
34th Street	2020,2021,2035,2036,2047
34th Drive	1518,1618,2047
34th Lane	2047
34th Place	2020,2022,2047
34th Avenue	1418
35th Street	2020,2022,2047

Street Name	Map Book Pages
35th Place	2020,2122,2147
35th Drive	1317,1417
35th Avenue	1317,1417
36th Street	2122-2125,2130,2131,2135, 2136,2147
36th Place	2122,2147
36th Lane	2122,2147
36th Drive	1417,1517,1617
37th Street	2122,2123,2147
37th Place	2122,2123,2147
37th Lane	2122
37th Drive	1317,1517,1717,1817,2122
37th Avenue	1417
38th Avenue	1417,1517
38th Drive	1517,1717
38th Street	2147
39th Street	2224,2225
39th Place	2224,2225
39th Drive	1517,1817
40th Street	2221-2224,2230,2231
40th Place	2238
40th Lane	2238
40th Drive	1316,1516,1616
41st Street	2238
41st Place	2338
41st Lane	2338
41st Drive	1316,1416
41st Avenue	1016,1316,1416
41st Way	1615,1616
42nd Street	2338
42nd Place	2338
42nd Lane	2338
42nd Drive	1316,1416
42nd Avenue	1016,1316,1416,1616
43rd Avenue	1016
43rd Drive	1516,1616
44th Way	1016
44th Avenue	1016,1415,1416,1515,1516
45th Drive	1415,1515
45th Way	1016
45th Avenue	1016,1415,1515,1615,1815, 1915
46th Avenue	1315,1415,1615
46th Drive	1415,1515,1615
46th Way	1615
47th Avenue	1414,1415,1514,1614,1914
47th Drive	1514,1614,1914
48th Avenue	1314,1414,1914
48th Drive	1914
48th Way	1514,1614
Adam Avenue	1946,2046,2146
Agate Way	1646
Agave Avenue	2238,2338
Alamo Drive	1428
Allen Street	1520
Almador Lane	1116
Almond Avenue	1120,1220
Alyssa Drive	1738
Andrew Drive	1743

Street Name	Map Book Pages
Angus Avenue	1219,1319
Apache Lane	1115,1215,1315
Apache Tears Ave.	1646
Appaloosa Avenue	1218
Appaloosa Way	1916,2016
Araby Rd./Avenue 6½E	1639,1739,1839,1939,2039, 2139
Arabian Lane	1916
Arcadia Lane	1419,1519
Arena Drive	1121,1221,1321
Arroyo Drive	1421
Arizona Avenue	1424,1524,1624,1724,1824, 1924,2024,2124,2224
Armada Drive	2146,2147
Arroyo Drive	1321,1421
Ash Drive	1922
Athens Avenue	1418,1518
Atlantic Avenue	1328,1428
Augusta Drive	0919
Aurora Avenue	1836
Avenue 2E	1427
Avenue 2 ½ E	1728,1828,1928
Avenue 3E	1330,1430,1730,1830,1930, 2030,2130,2230,2330,2430
Avenue 3 ½ E	1731,1831,1931,2031,2131, 2231,2331
Avenue 4E	1732,1832,1932,2032,2132
Avenue 4 ½ E	1834,1934,2034,2134
Avenue 5E	1735,1835,1935,2035,2135
Avenue 5 ½ E	1936,2036,2136,2236,2336
Avenue 6E	1638,1738,1838,1938,2038, 2138,2238,2338
Avenue 6 ½ E	1639,1739,1839,1939,2039, 2139
Avenue 7E	1640,1740,1840,1940,2040
Avenue 7 ½ E	1642,1742,1842
Avenue 7 3/4 E	1742,1842
Avenue 8E	1743,1843,1943,2043
Avenue 9E	1646,1746,1846,1946,2046, 2146,2246
Avenue 10E	2148
Avenue "A"	0922,1022,1122,1222,1322, 1422,1522,1622,1722,1822, 1922,2022,2122,2222,2322
Avenue "B"	0919,1019,1119,1219,1319, 1419,1519,1619,1719,1819, 1919,2019
Avenue "C"	0916,0917,1017,1117,1217, 1317,1416,1417,1516,1517, 1616,1617,1716,1717,1816, 1817,1916,2016
Avenue "D"	1214,1314,1414,1514,1914
Banff Avenue	2024,2124
Barbara Avenue	1726,1826
Bardeaux Street	1218,1318
Barkley Ranch Avenue	1815,1915
Beverly Lane	1825
Bluffs Way	1639
Bonanza Avenue	1925,2025

Street Name	Map Book Pages
Brahama Avenue	1219,1319
Branding Iron Court	1915
Brangus Avenue	1219,1319
Broken Arrow Lane	1915
Brook Street	1519,1520
Buffalo Avenue	1843
Buckboard Street	2046,2047
Bugle Street	1216
Cactus Drive	1922
Cactus Wren Lane	2045
Calle Alegre	1527,1528
Calle Invierno	1527
Calle Otonio	1527
Calle Primavera	1527
Calle Verano	1527
Camino Alemeda	1620
Camino Barranca	1620,1720
Camino Cerro	1620,1621
Camino Granada	1620,1621
Camino Harina	1720
Camino Kino	1721
Camino Otero	1620,1621
Camino Pradera	1620,1621
Camino Real	1621
Camino Soledad	1621,1720
Camino Tierra	1621
Canna Lane	1119
Canyon Avenue	2024, 2124
Cardinal Lane	2045
Carnes Street	1216
Carol Avenue	1726,1826
Casa Blanca Drive	2023,2024
Casper Avenue	1843
Castle Dome Avenue	1226,1326,1426
Castle Drive	2022,2122
Catalina Drive	1922-1924
Cemetery Avenue	1124
Center Street	0918
Century Drive	2123
Cereus Drive	2123
Chapala Circle	1527,1528
Charro Lane	1915,1916
Chestnut Avenue	1126,1226,1326
Cheyenne Avenue	1742
Chevy Lane	1925,2025
Chico Lane	2019,2020
Chiquita Drive	1925
Cholla Avenue	2238,2338
Cholla Lane	2022,2122
Citrus Loop	1621
Claxton Street	1219
Clemente Avenue	1947,2047,2147
Clifford Way	1118
Coconino Lane	1115,1215,1315
College Avenue	1741,1841
College Drive	1741
Colorado Street	0920,0921,0922,0923
Columbia Avenue	0917
Cooke Street	1117

Street Name	Map Book Pages
Corona Drive	1825,1826
Coronado Avenue	1924
Corral Street	2046, 2047
Cortez Lane	1622
Cottontail Lane	1519,1619
Country Club Drive	1924,1925
Country Lane	2019,2020
County 9th Street	1414
County Rd	1425
County 8 ½ Street	1314
County 10 ½ Street	1846
County 12th Street	2236-2238,2246
County 12½ Street	2336-2338
Covered Wagon Way	1915
Coyote Lane	1520,1620
Crabtree Place	1638,1639
Crane Lane	1216
Crane Street	1215,1217
Crest Drive	1925,2025
Crowder Avenue	1419
Cypress Point	1926
Daisy Street	1216
Date Street	1217
Del Mar Avenue	1824,1924
Del Oro Lane	1519,1520
Del Plata Lane	1619,1620
Del Sol	1528
Del Sol Lane	1619,1620
Del Valle Drive	1822
Del Valle Way	1621
Desert Air Blvd.	1945,2045
Desert Lakes Drive	2122
Desert View Lane	2122,2222
Dipper Street	0917
Don Carlos Road	2024
Donna Avenue	1727,1827
Dora Avenue	1120,1220,1420,1520
Dora Court	1320
Dos Pesos Lane	1619,1620
Dusk Avenue	1836
East Palo Verde St.	1825
East Street	0918
Echo Avenue	1216
Echo Lane	1116
Edgewood Drive	1719
El Camino Drive	2023,2024
El Dorado Street	1816
El Paso Real	1421
El Prado Rd	1117
Eleanor Avenue	1217
Elks Lane	1621
Elm Street	1822,1922
Elmwood Drive	1719
Endurance Drive.	1742
Engler Avenue	1328,1428,1528,1728,1828
Estrella Lane	1625
Eureka Avenue	1935
Factor Avenue	1525,1625
Fairchild Avenue	1936

Street Name	Map Book Pages
Feldspar Way	1646
Fern Drive	1722,1822
Figueroa Avenue	0817,0917
Florence Lane	1930
Forget-Me-Not Street	1743,1744
Fortuna Avenue	1926,2026,2126
Frances Street	1217
Francisco Lane	1743
Francisco Way	1743
Franklin Avenue	1220, 1320
Fresno Avenue	1824
Frontage Road	1945, 1946,
Gateway Street	1320
George Bell Avenue	1219
George Street	1623,1624
Gila Ridge Rd	1527,1627-1629,1732 -1734,1834,1835
Gila Ridge Loop Road	1733
Gila Street	0924,1024,1124
Giss Pkwy	1024
Glacier Avenue	2023
Glen Avenue	0918
Glowe Avenue	1934
Grapefruit Avenue	1935
Greenwood	1718
Hacienda Drive	1824,1825,1826
Harvard Street	1725
Haupt Avenue	1318
Havasu Circle	2122
Hazelnut Avenue	1126,1226,1326
Hereford Avenue	1219,1319
Hermosa Road	2023
Hettema Street	1320,1420
Hickory Avenue	1126,1226,1326
Hillside Place	1321
Holly Drive	1922
Honey Lane	1017
Hope Drive	1815
Hoover Avenue	1126,1226
Horizon Avenue	1836
Horseshoe Bend Ave.	1915
Howard Avenue	1317,1417
Hummingbird Lane	2045
Interstate 8	1125,1225,1325,1425,1426, 1526,1527,1528,1628,1629, 1835,1838,1839,1944-1947
Imperial Avenue	1640
Industrial Avenue	1729
Ironwood Cir (Private)	1828
Ivy Lane	1922
James Avenue	1725,1825
James Drive	1725
Jasper Avenue	2023,2123
Jasper Way	1646
Javalina Lane	1520,1620
Jean Street	2246
Jewell Avenue	1220,1320
Joshua Lane	2045
Juniper Street	1218

Street Name	Map Book Pages
Jupiter Drive	1117
Kammann Avenue	1915, 2015
Karla Drive	1827
Kathleen Avenue	1728
Kaye Drive	2146,2147
Kennedy Lane	1525,1625,1725
Kings Court	2023,2123
Kings Lane	2022,2023
Kinnow Avenue	1936,2036
Kircher Street	1117
Kish Avenue	1834,1934
Kofa Circle	2022
Kuhns Court	1826
Kyla Avenue	1834,1934
La Casita Drive	1825,1826
La Cruz Avenue	1825
La Jolla Court	1826
La Quinta Drive	1815
La Quinta Loop	1815
Lakin Avenue	1729,1829
Laguna Place	1926
Lakeside Circle	2122
Lakeside Drive	2122
Las Lomas Street	1320,1321,1421
La Mesa Street	1725-1727
Laramie Way	1742
Las Palmas Vista	1722,1822
Las Platas Road	2046
Latisha Way	1221
Lemon Avenue	1935,2035
Leslie Lane	1417
Lift Street	1017
Lime Avenue	1935
Linda Lane	1116,1117
Lisbon Avenue	1935
Lisbon Street	1518
London Drive	1518
Lookout Way	1837
Lorenzo Lane	1742-1744
Lorie Lane	1728
Los Amigos Drive	1824
Louise Avenue	1728
Lowell Drive	1623,1624
Madison Avenue	0924,1024,1124,1224,1324, 1424,1524,1624,1724,1824
Magnolia Avenue	1020,1120,1220,1420,1520, 1620
Maiden Lane	0924,1024
Main Street	0924,1024,1124
Majestic Avenue	1837
Maple Avenue	1224,1524,1624,1724,1824
Maple Way	1824
Maricopa Street	1215
Marine Road	2330
Marion Avenue	1727,1827
Mary Avenue	1626,1726,1826
May Avenue	1018,1118
McDaniel Avenue	1834
Meadowbrook Ave.	1519

Street Name	Map Book Pages
Melody Lane	1727
Mesa Avenue	1722,1822,1947,2047,2147
Mesa Drive	1822
Mesquite Street	1824,1924
Minneola Avenue	1936,2036
Mission Street	1639,1640
Mojave Lane	1115,1215,1315
Monte Vista	1017
Morgan Way	1916,2016
Morrison Street	1724,1726
Mountain View Place	1640
Mustang Avenue	1218
Myrtle Avenue	1120,1220,1320
McKinnley Avenue	1519
Naples Avenue	1418,1518
Navel Avenue	1936
Nogales Avenue	1824
Oak Drive	1922
Oakwood Lane	1719
Obsidian Way	1646
Ocotillo Court	1826
Ocotillo Lane	2045,2123
Olive Avenue	1127,1227
Olive Ann Street	1742,1743,1744
Olivewood Lane	1719
Olivia Avenue	1626,1726,1826
Ontondo Drive	1744
Orange Avenue	1223
Orange Drive	2023,2123
Organ Pipe Lane	2045
Orlando Avenue	1936
Pacific Avenue	1127,1227,1327,1427,1527, 1627,1727,1827,1927
Pagent Avenue	1217,1317
Palm Avenue	1017,1117,1217
Palmaire Avenue	1924
Palmcroft Drive	1822,1922
Palo Verde Lane	1825,1826
Palo Verde Street	1826-1831
Palomino Avenue	1218
Palomino Way	1916,2016
Panorama Avenue	1837
Papago Drive	2123
Paris Court	1518
Park Avenue	1220
Park Lane	1019,1922
Parkview Circle	2122
Parkway Drive	1521
Parkwood Drive	1719
Pasadena Avenue	1640
Pebble Beach	1826
Pendale Avenue	1843
Pendergast Avenue	1420,1520
Penitentiary Avenue	0925,1025
Pepper Tree Dr.(Private)	1828
Phillips Avenue	1116
Phoenix Avenue	0917
Pico Avenue	2125,2225
Pima Lane	1115,1215,1315

Street Name	Map Book Pages
Pinewood Lane	1719
Pinto Street	2046,2047
Pinto Lane	1916,2016
Pitahaya Drive	2123
Plaza Circle	1325
Plaza Street	1221
Poppy Street	1116
Power Lane	1016
Prickly Pear Lane	2045
Primrose Street	1215,1216
Princess Lane	2023
Pritchard Avenue	1116
Pueblo Avenue	1925
Pueblo Street	1519,1520
Puesta Del Sol	2047
Quail Avenue	1619
Queen Place	2123
Ragablossom Way	1744
Rail Avenue	1425,1525
Rainbow Avenue	1826
Rainbow Lane	2123
Rainier Avenue	2023,2123
Ranch Drive	2046,2047
Rancho Way	1916,2016
Raven Avenue	1116,1216
Rebecca Avenue	1933
Redondo Road	2023
Redondo Center Dr.	1025,1125,1225,1325,1425
Ridge View Drive	1521,1621
Ridgeway Drive	1521
Riebe Avenue	1117
Rio Colorado Drive	2023,2024
Riverview Place	2122
Roadrunner Lane	1519,1619,1646
Robin Lane	1825
Rodeo Drive	1914,1915
Rodriguez Way	1638
Rome Street	1518
Rose Lane	1317
Rosewood Drive	1722
Ruby Avenue	1017
Saddle Drive	2046,2047
Saguaro Avenue	2238,2338
Saguaro Drive	2022
Salida Del Sol	2047,2048
San Clemente	0919
San Gabriel Drive	1827
San Jose	0919
San Marcos Drive	1727,1728,1827
San Rafael	0919
Santa Maria Way	1321
Saturn Drive	1117
Senatra Drive	1815
Senita Drive	2123
Shadow Avenue	1946,2046,2146,2246
Shari Avenue	1833,1933
Short Way	1930
Sidewinder Lane	1519,1619
Sierra Vista Avenue	1727

Street Name	Map Book Pages
Siesta Road	2023,2024
Silver Lane	2046
Sky View Way	1639
Solana Drive	1822
Spur Drive	2046,2047
Stampede Court	1915
Stetson Street	2146,2147,2148
Sundown Drive	1815
Sunflower Avenue	1127,1227
Sunridge Drive	1426,1526
Sunrise Lane	1926
Sunset Court	1826
Sunset Drive	1320,1321
Sunset Terrace Blvd.	1738,1837,1838
Sun Up Drive	1815
Tamarack Street	1218
Tammy Lane	2146,2147
Tangelo Avenue	1127,122
Tangerine Avenue	1936,2036
Telegraph Street	1638,1639,1640
TennisCourtsAccessRd.	2021,2022
Tensleep Avenue	1842
Tera Lane	2146,2147
Teri Drive	1221
Terrace Avenue	1738,1837,1838
Terrace Way	1621
Teton Drive	2123,2124
Thomas Avenue	1317
Tina Drive	2146,2147
Tobacco Road	1314
Topeka Place	1742,1743,1744
Torrey Pines Circle	1826,1926
Trigg Street	1117
Turquoise Street	1645,1646
Twilight Avenue	1836
Union Drive	1741,1841
US Highway 80	1923-1947
Valley View Way	1639
Vaquero Lane	1915,1916,2015,2016
Vaughn Avenue	1117,1118
Verde Street	1216,1916
Via Cielo	1421
Vicky Lane	1221
View Parkway	1737,1738,18371838
Vine Street	1119
Vining Drive	1743
Virginia Drive	1723,1823
Vista Lane	1822
Wagonwheel Drive	2046,2047
Walnut Avenue	1224,1524,1624,1724,1824
Water Street	0820
Wellington Street	1224
West Palo Verde St.	1824,1924
Westridge Drive	1722,1822
Whitewing Lane	1520,1620
Windsor Avenue	1826
Windy Lane	1826
Winsor Avenue	1926
Yavapai Lane	1115,1215,1315

Street Name	Map Book Pages	Street Name	Map Book Pages
Yellowstone Drive	2023,2024		
Yosemite Avenue	2023,2123		
Yowell Court	1019		
Yucca Drive	2122		

STORM WATER COLLECTION SYSTEM

220000

632000

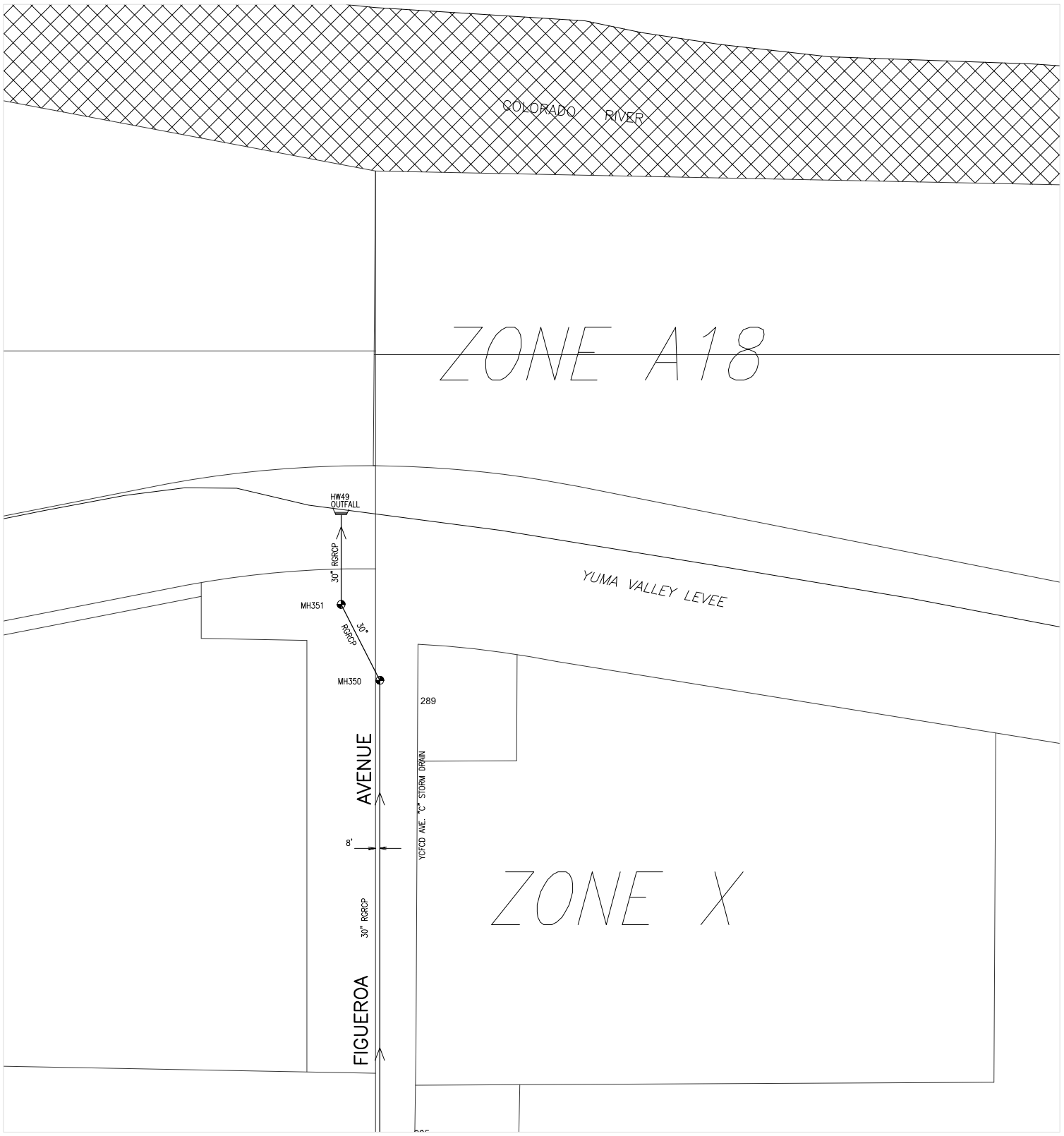

630000

218000

CITY OF YUMA ARIZONA

Prepared by:
City of Yuma
Department of Public Works
Engineering Division

COPYRIGHT © 2014 CITY OF YUMA, ARIZONA
The City of Yuma makes no claims concerning the accuracy of this map nor assumes any liability resulting from the use of the information herein.

N

Not to scale

0716	0717	0718
0816	0817	0818
0916	0917	0918

Map Number

0817

Revision Date:

July 2014

Supersedes: July 2013

STORM WATER COLLECTION SYSTEM

222000

632000

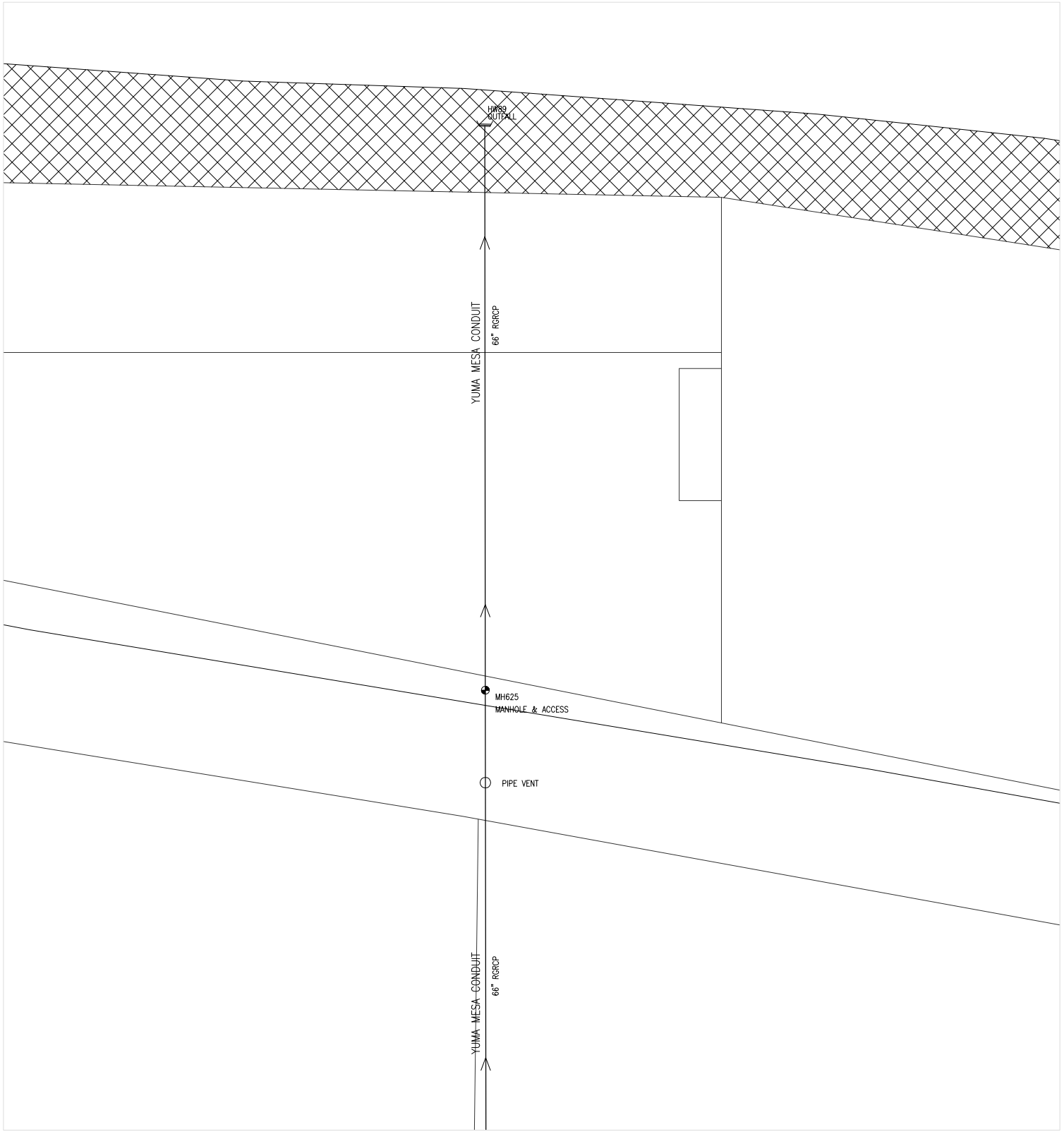

630000

220000

Prepared by:
City of Yuma
Department of Public Works
Engineering Division

COPYRIGHT © 2014 CITY OF YUMA, ARIZONA
The City of Yuma makes no claims concerning the accuracy of this map nor assumes any liability resulting from the use of the information herein.

N

Not to scale

0717	0718	0719
0817	0818	0819
0917	0918	0919

Map Number

0818

Revision Date:

July 2014

Supersedes: July 2013

STORM WATER COLLECTION SYSTEM

224000

632000

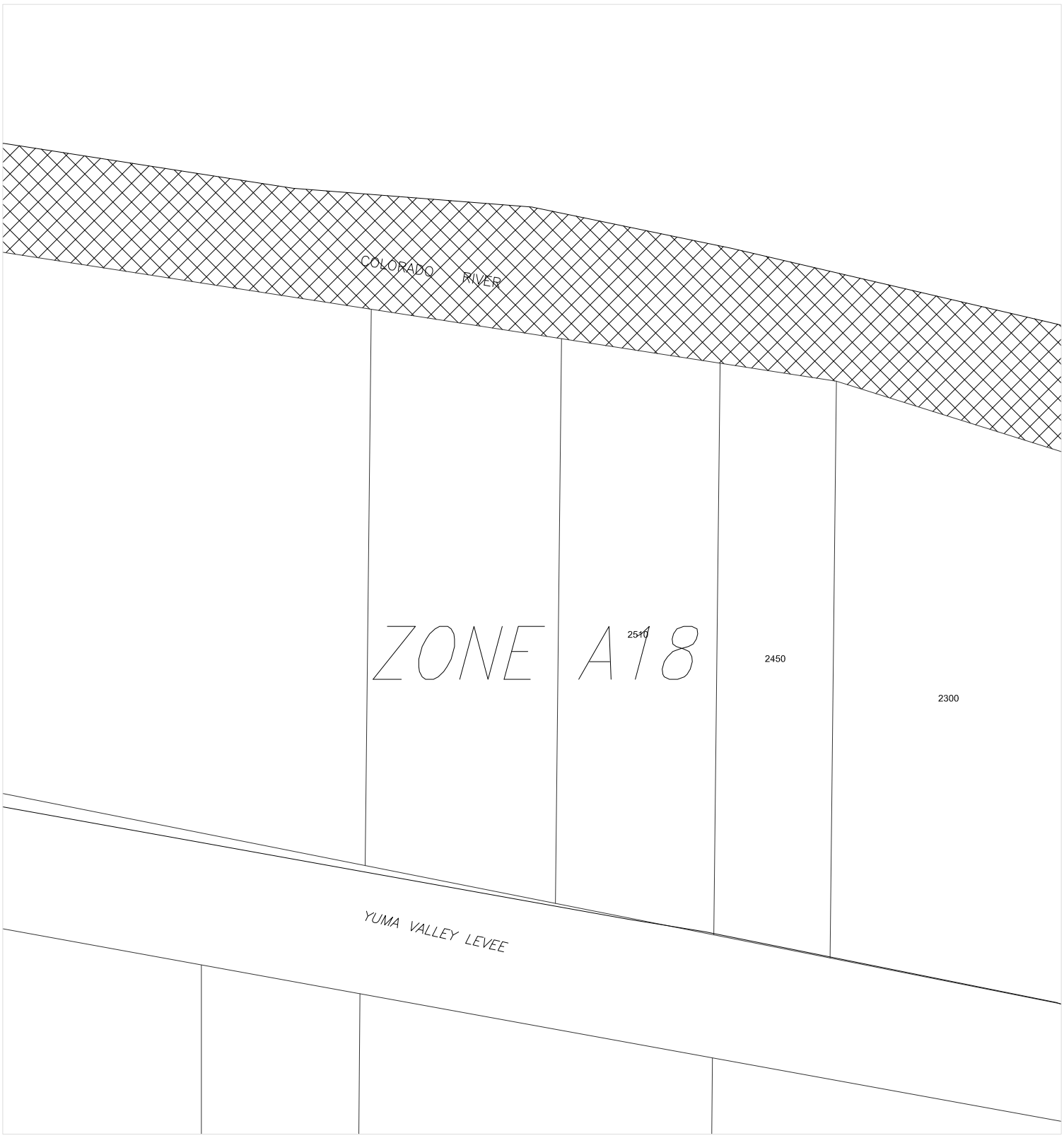

630000

222000

Prepared by:
City of Yuma
Department of Public Works
Engineering Division

COPYRIGHT © 2014 CITY OF YUMA, ARIZONA
The City of Yuma makes no claims concerning the accuracy of this map nor assumes any liability resulting from the use of the information herein.

N

Not to scale

0718	0719	0720
0818	0819	0820
0918	0919	0920

Map Number

0819

Revision Date:

July 2014

Supersedes: July 2013

STORM WATER COLLECTION SYSTEM

226000

632000

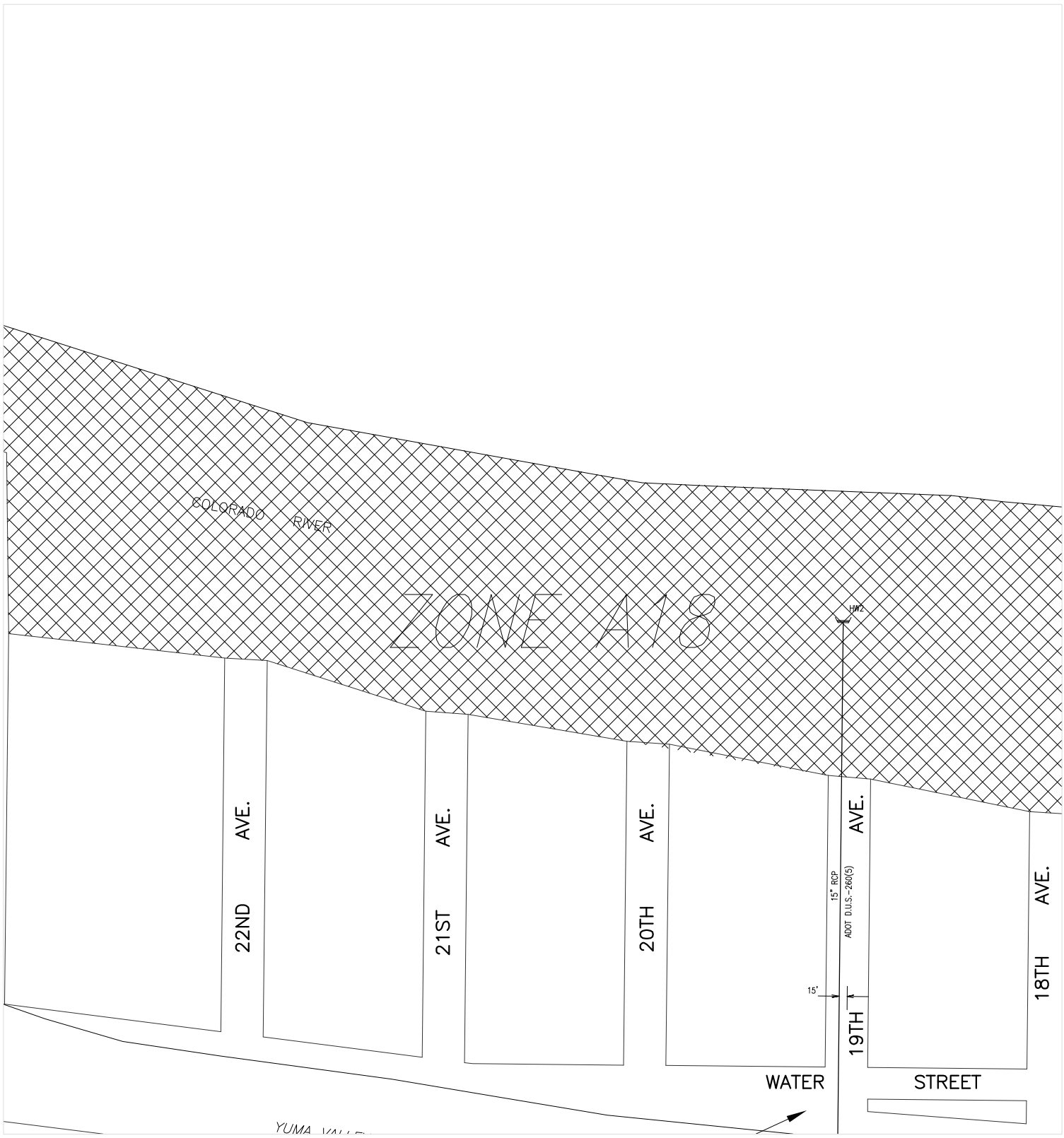

630000

224000

Prepared by:
City of Yuma
Department of Public Works
Engineering Division

COPYRIGHT © 2014 CITY OF YUMA, ARIZONA
The City of Yuma makes no claims concerning the accuracy of this map nor assumes any liability resulting from the use of the information herein.

N

Not to scale

0719	0720	0721
0819	0820	0821
0919	0920	0921

Map Number

0820

Revision Date:

July 2014

Supersedes: July 2013

STORM WATER COLLECTION SYSTEM

228000

632000

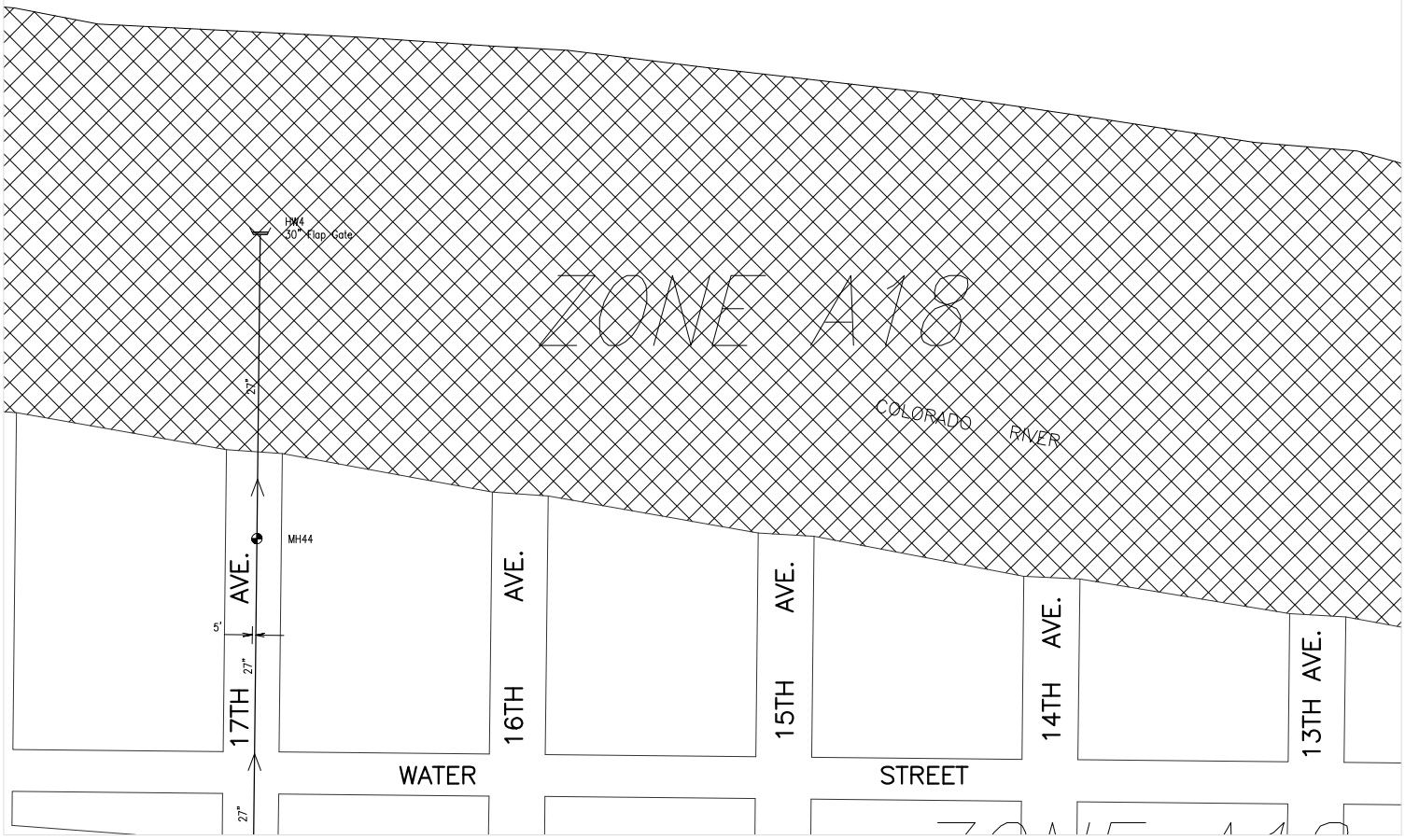

630000

226000

Prepared by:
City of Yuma
Department of Public Works
Engineering Division

COPYRIGHT © 2014 CITY OF YUMA, ARIZONA
The City of Yuma makes no claims concerning the accuracy of this map nor assumes any liability resulting from the use of the information herein.

N

Not to scale

0720	0721	0722
0820	0821	0822
0920	0921	0922

Map Number

0821

Revision Date:

July 2014

Supersedes: July 2013

STORM WATER COLLECTION SYSTEM

230000

632000

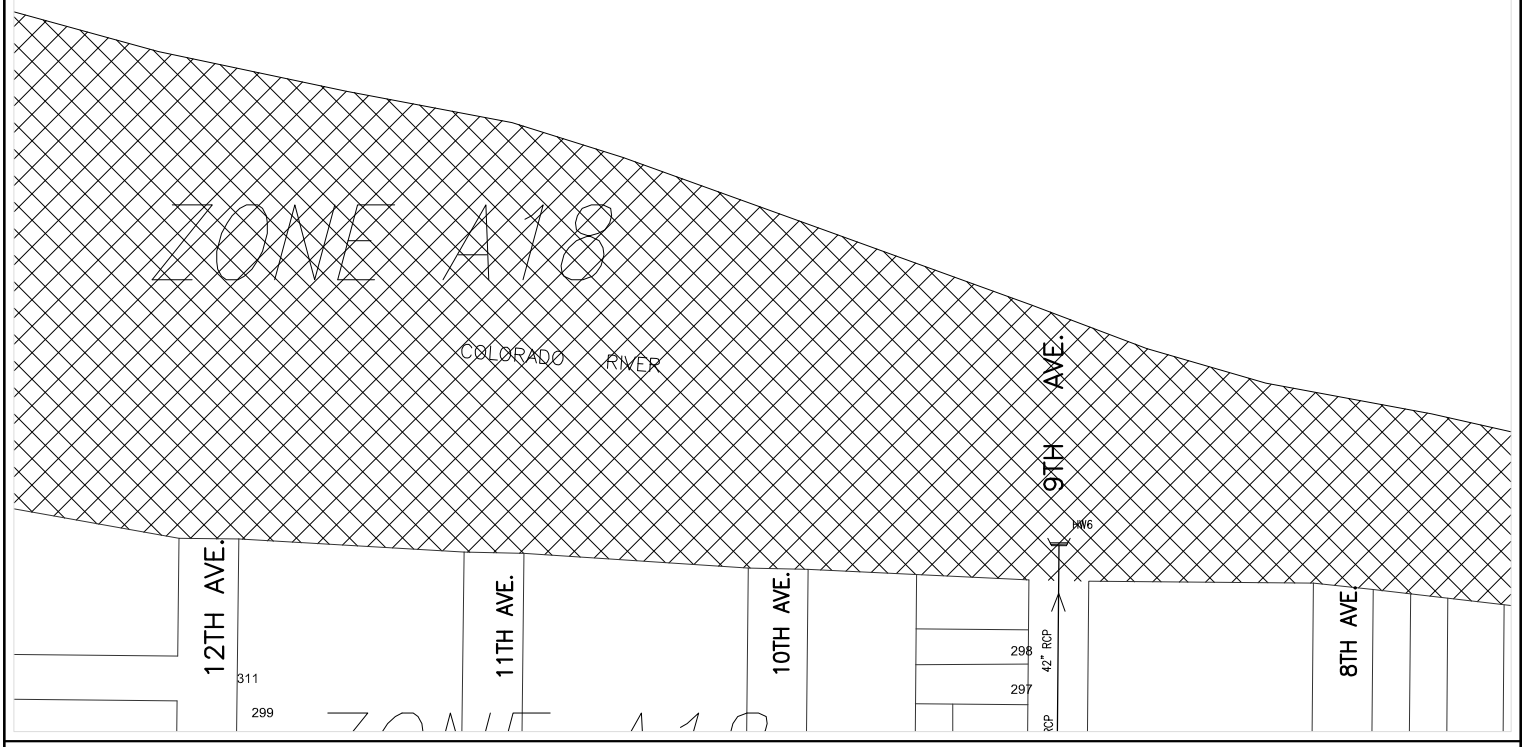

630000

226000

Prepared by:
City of Yuma
Department of Public Works
Engineering Division

COPYRIGHT © 2014 CITY OF YUMA, ARIZONA
The City of Yuma makes no claims concerning the accuracy of this map nor assumes any liability resulting from the use of the information herein.

N

Not to scale

0721	0722	0723
0821	0822	0823
0921	0922	0923

Map Number

0822

Revision Date:

July 2014

Supersedes: July 2013

STORM WATER COLLECTION SYSTEM

232000

632000

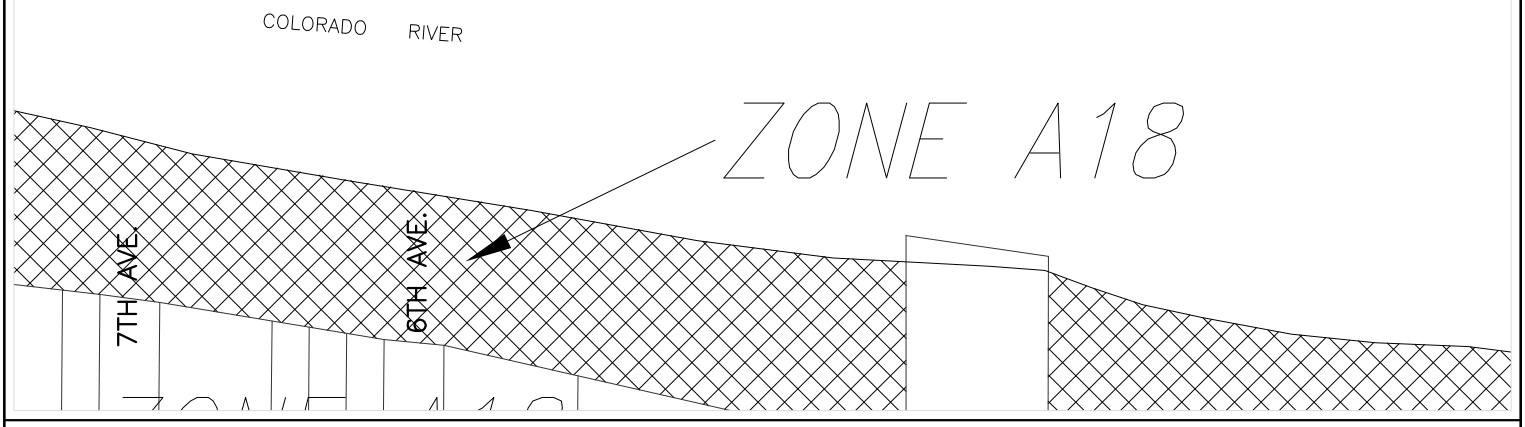

630000

230000

Prepared by:
City of Yuma
Department of Public Works
Engineering Division

COPYRIGHT © 2014 CITY OF YUMA, ARIZONA
The City of Yuma makes no claims concerning the accuracy of this map nor assumes any liability resulting from the use of the information herein.

N

Not to scale

0722	0723	0724
0822	0823	0824
0922	0923	0924

Map Number

0823

Revision Date:

July 2014

Supersedes: July 2013

STORM WATER COLLECTION SYSTEM

220000

630000

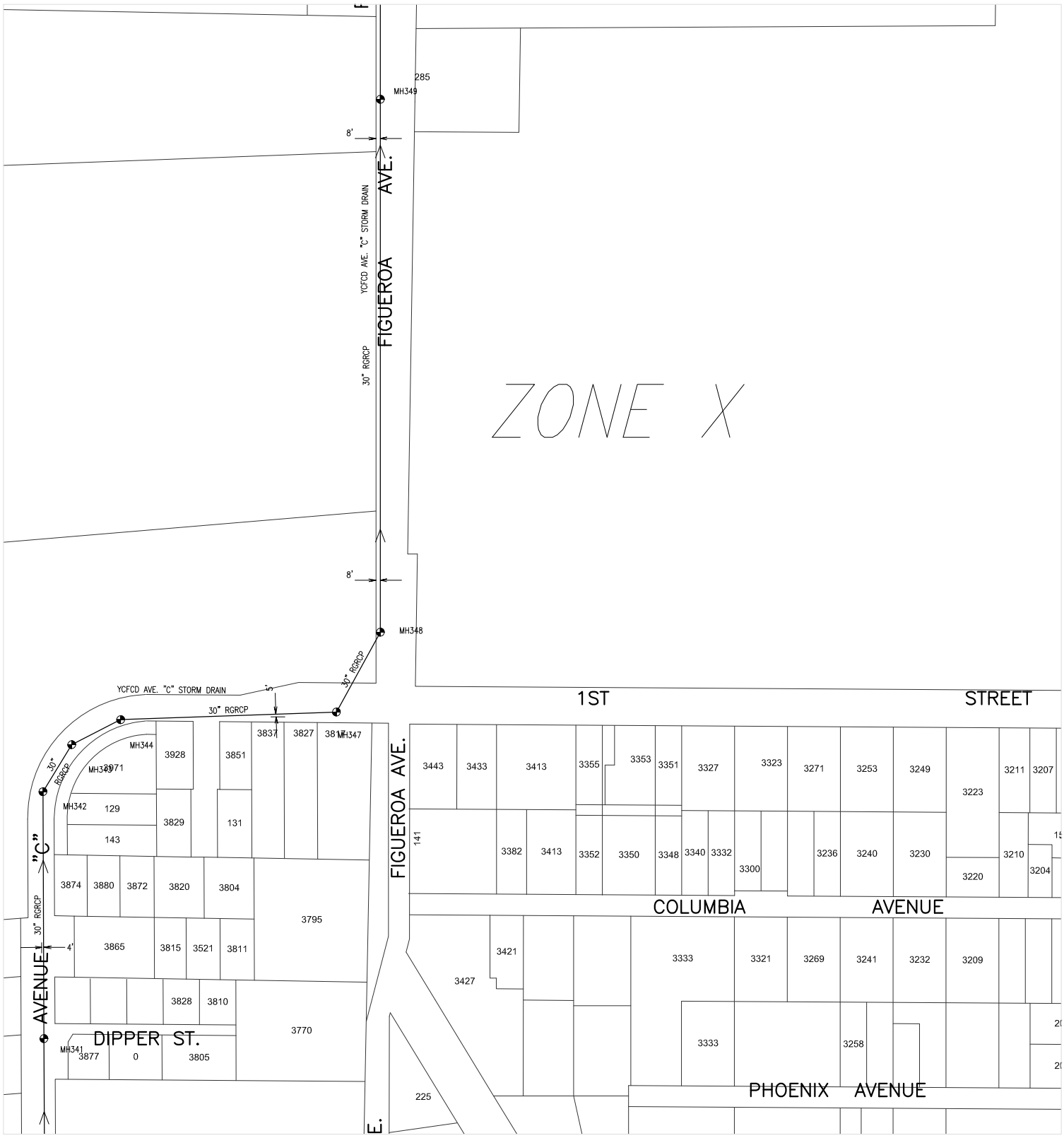

628000

218000

CITY OF YUMA ARIZONA

Prepared by:
City of Yuma
Department of Public Works
Engineering Division

COPYRIGHT © 2014 CITY OF YUMA, ARIZONA
The City of Yuma makes no claims concerning the accuracy of this map nor assumes any liability resulting from the use of the information herein.

N

Not to scale

0816	0817	0818
0916	0917	0918
1016	1017	1018

Map Number

0917

Revision Date:

July 2014

Supersedes: July 2013

STORM WATER COLLECTION SYSTEM

630000

222000

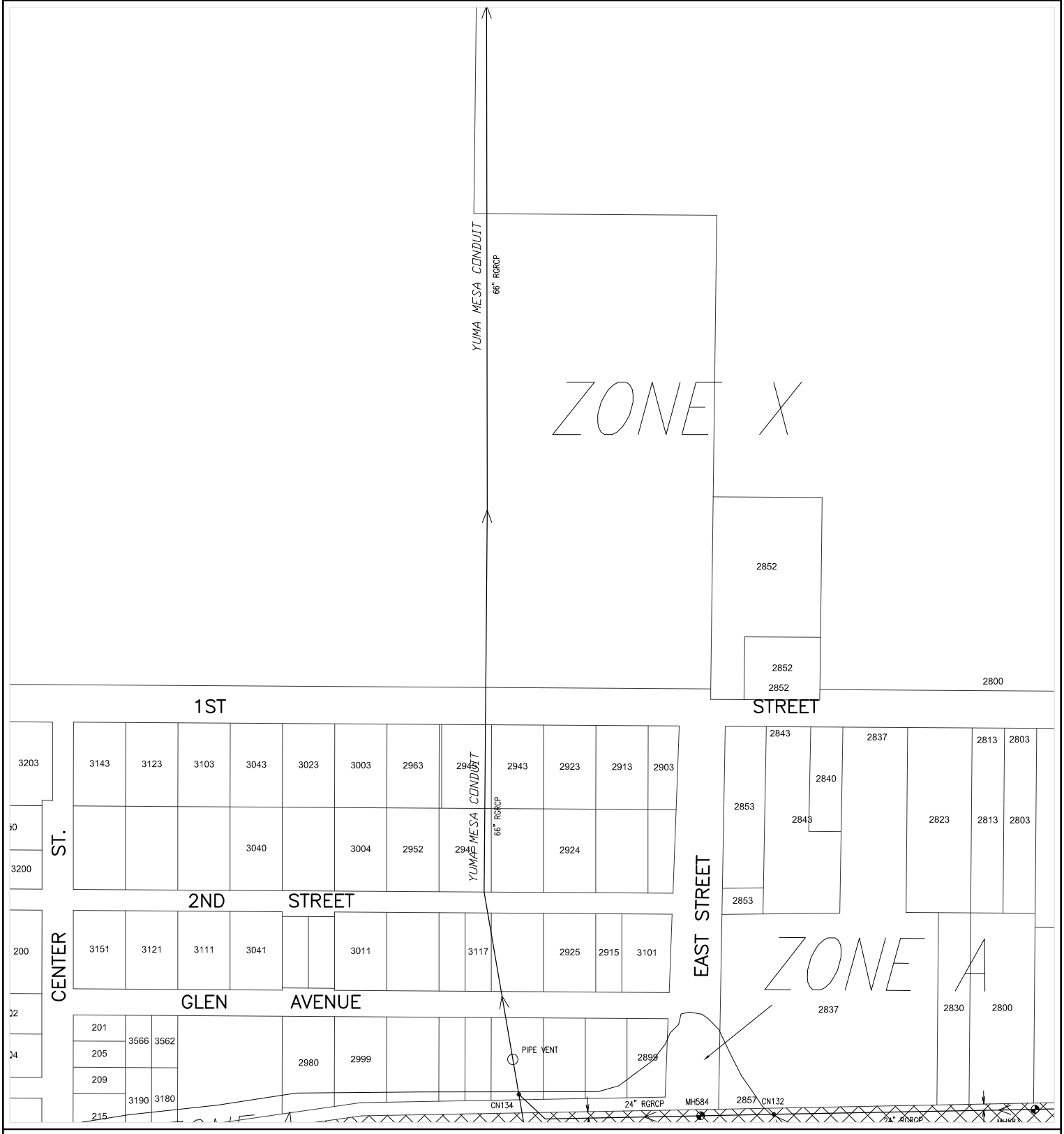

628000

220000

CITY OF YUMA ARIZONA

Prepared by:
City of Yuma
Department of Public Works
Engineering Division

COPYRIGHT © 2014 CITY OF YUMA, ARIZONA
The City of Yuma makes no claims concerning the accuracy of this map nor assumes any liability resulting from the use of the information herein.

N

Not to scale

0817	0818	0819
0917	0918	0919
1017	1018	1019

Map Number

0918

Revision Date:

July 2014

Supersedes: July 2013

STORM WATER COLLECTION SYSTEM

224000

630000

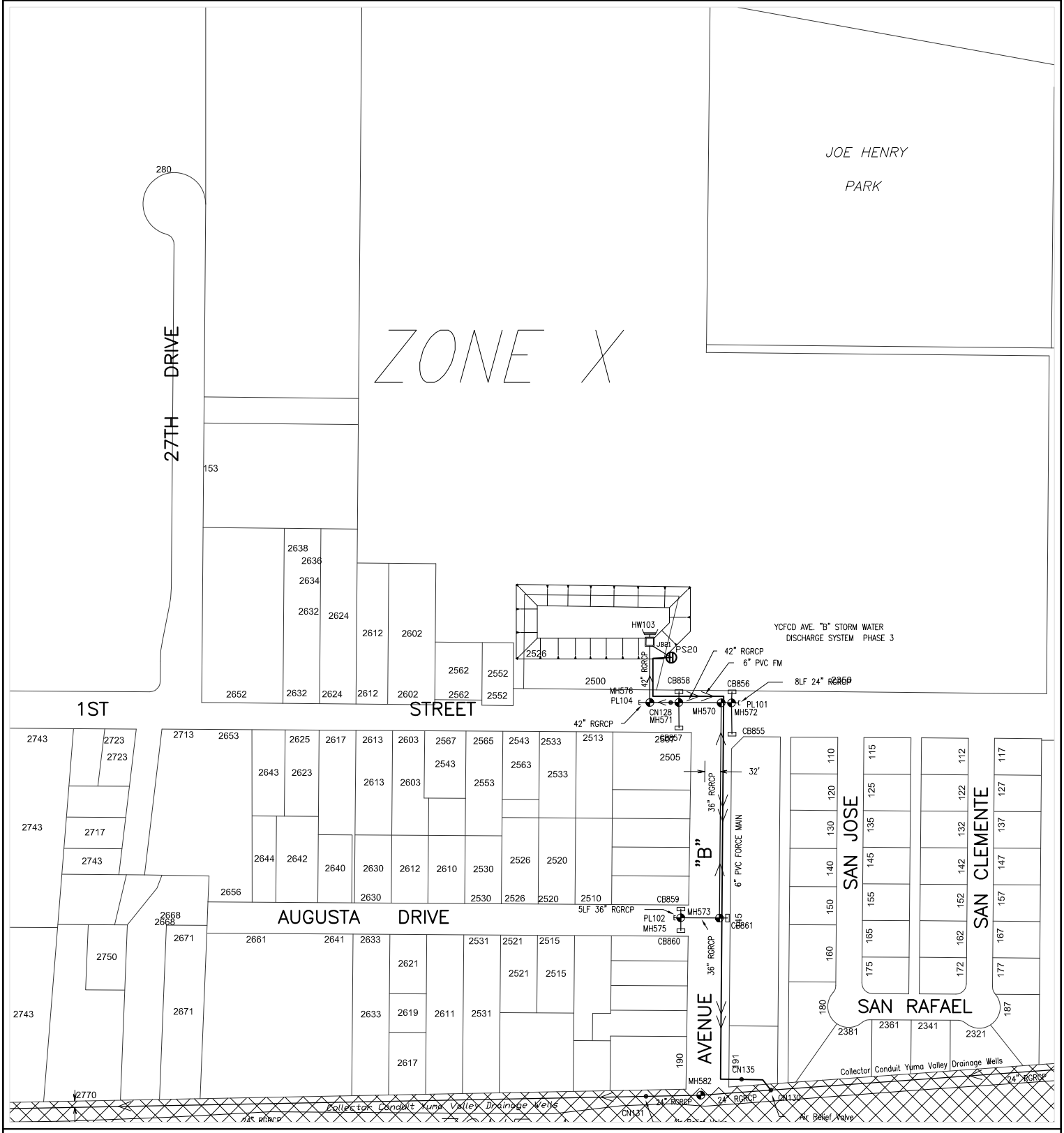

628000

222000

CITY OF YUMA ARIZONA

Prepared by:
City of Yuma
Department of Public Works
Engineering Division

COPYRIGHT © 2014 CITY OF YUMA, ARIZONA
The City of Yuma makes no claims concerning the accuracy of this map nor assumes any liability resulting from the use of the information herein.

N

Not to scale

0818	0819	0820
0918	0919	0920
1018	1019	1020

Map Number

0919

Revision Date:

July 2014

Supersedes: July 2013

STORM WATER COLLECTION SYSTEM

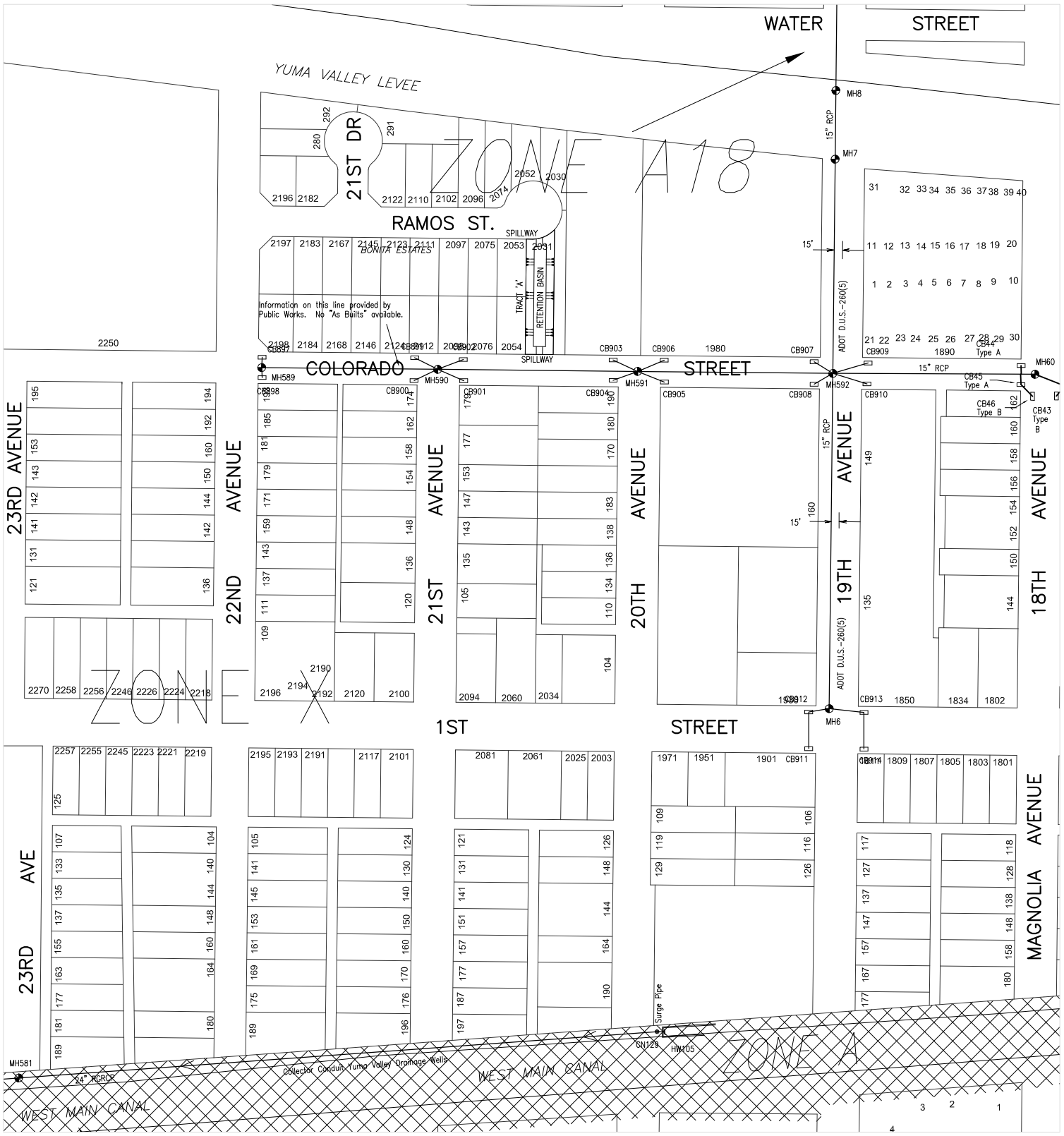

628000

224000

CITY OF YUMA ARIZONA

Prepared by:
City of Yuma
Department of Public Works
Engineering Division

COPYRIGHT © 2014 CITY OF YUMA, ARIZONA
The City of Yuma makes no claims concerning the accuracy of this map nor assumes any liability resulting from the use of the information herein.

N

Not to scale

0819	0820	0821
0919	0920	0921
1019	1020	1021

Map Number

0920

Revision Date:

July 2014

Supersedes: July 2013

STORM WATER COLLECTION SYSTEM

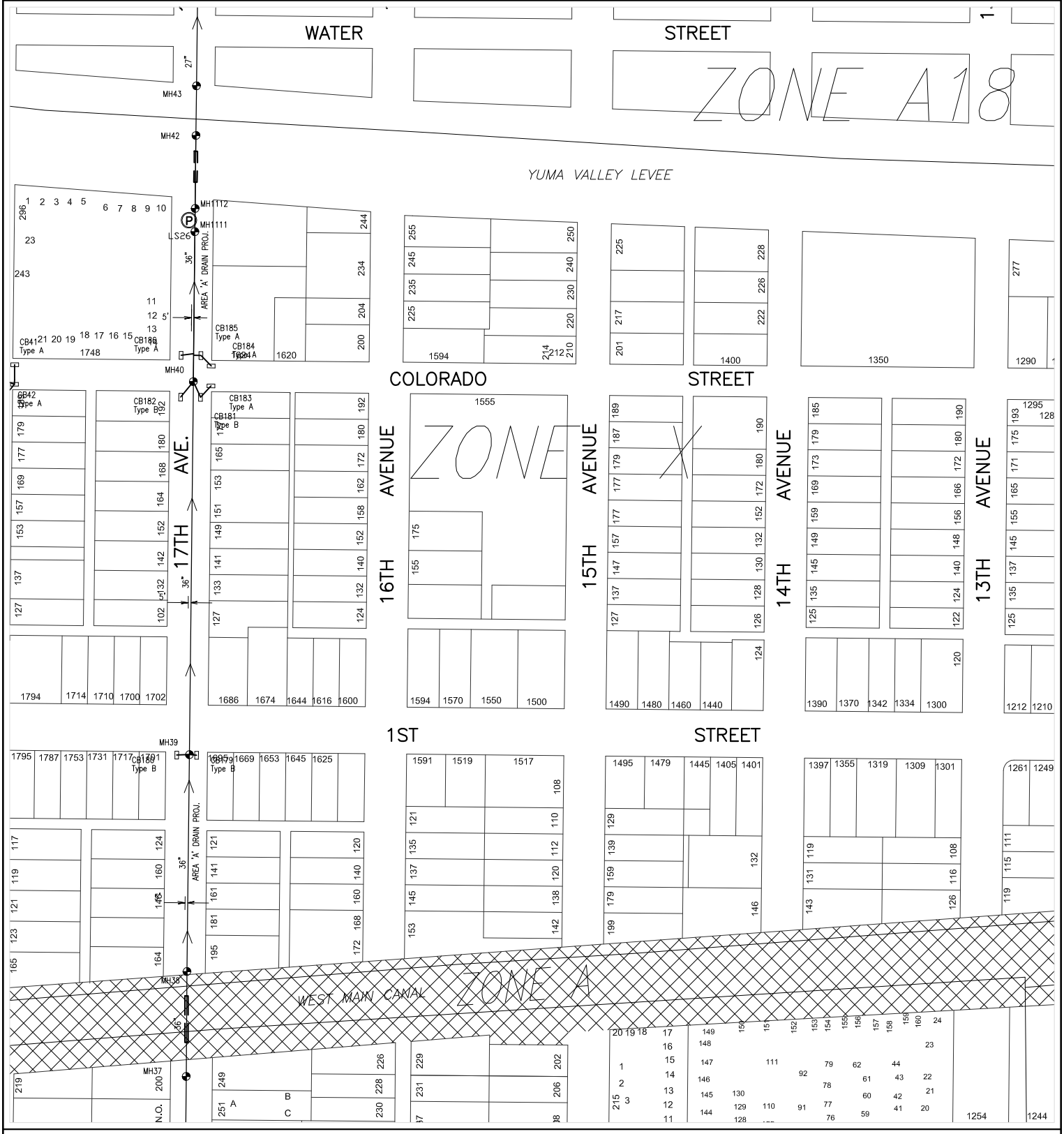

628000

226000

CITY OF YUMA ESTD ARIZONA

Prepared by:
City of Yuma
Department of Public Works
Engineering Division

COPYRIGHT © 2014 CITY OF YUMA, ARIZONA
The City of Yuma makes no claims concerning the accuracy of this map nor assumes any liability resulting from the use of the information herein.

N

Not to scale

0820	0821	0822
0920	0921	0922
1020	1021	1022

Map Number

0921

Revision Date:

July 2014

Supersedes: July 2013

STORM WATER COLLECTION SYSTEM

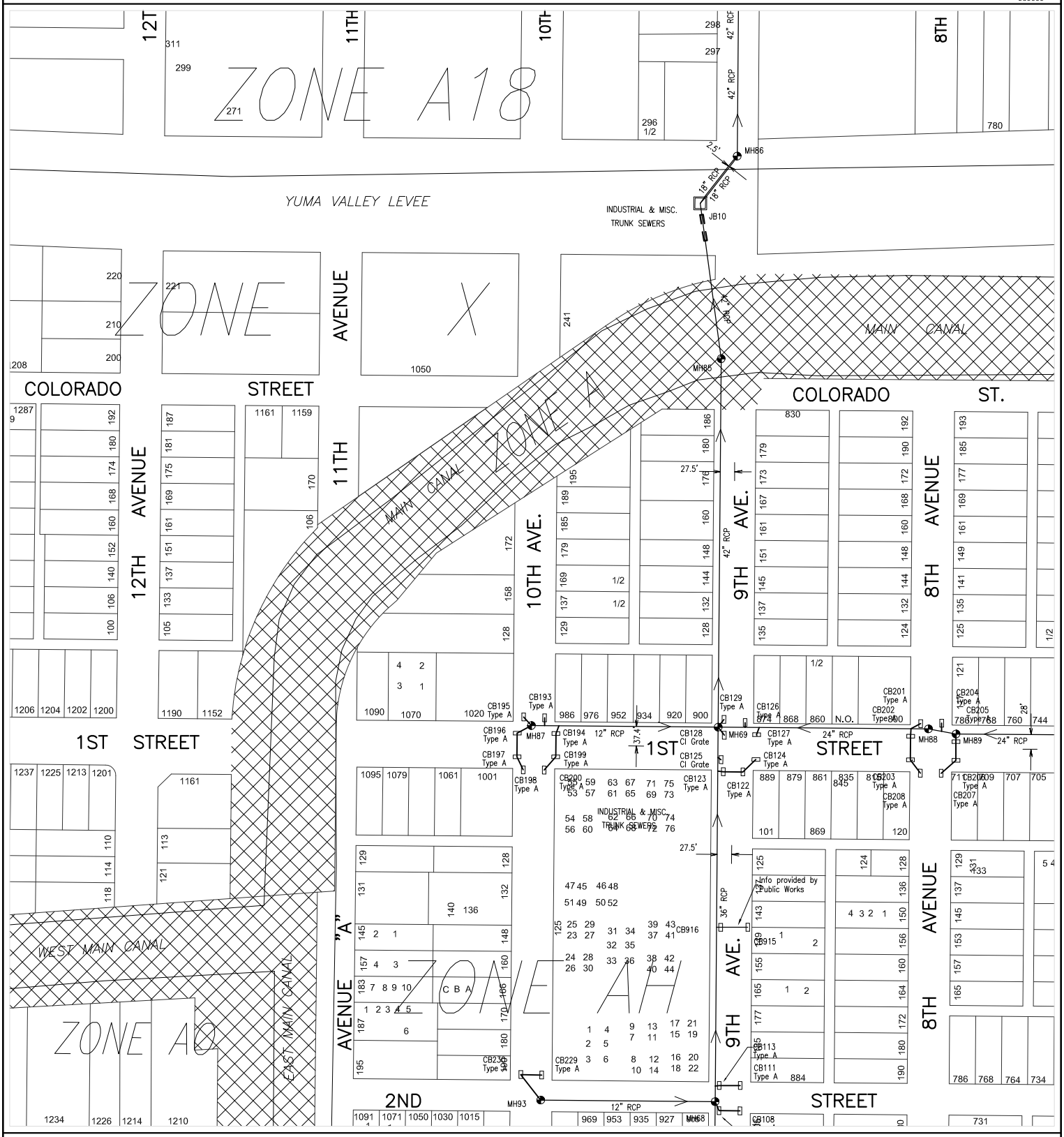

Not to scale

0821	0822	0823
0921	0922	0923
1021	1022	1023

Prepared by:
City of Yuma
Department of Public Works
Engineering Division

Map Number
0922

Revision Date:
July 2014

Supersedes: July 2013

COPYRIGHT © 2014 CITY OF YUMA, ARIZONA
The City of Yuma makes no claims concerning the accuracy of this map nor assumes any liability resulting from the use of the information herein.

STORM WATER COLLECTION SYSTEM

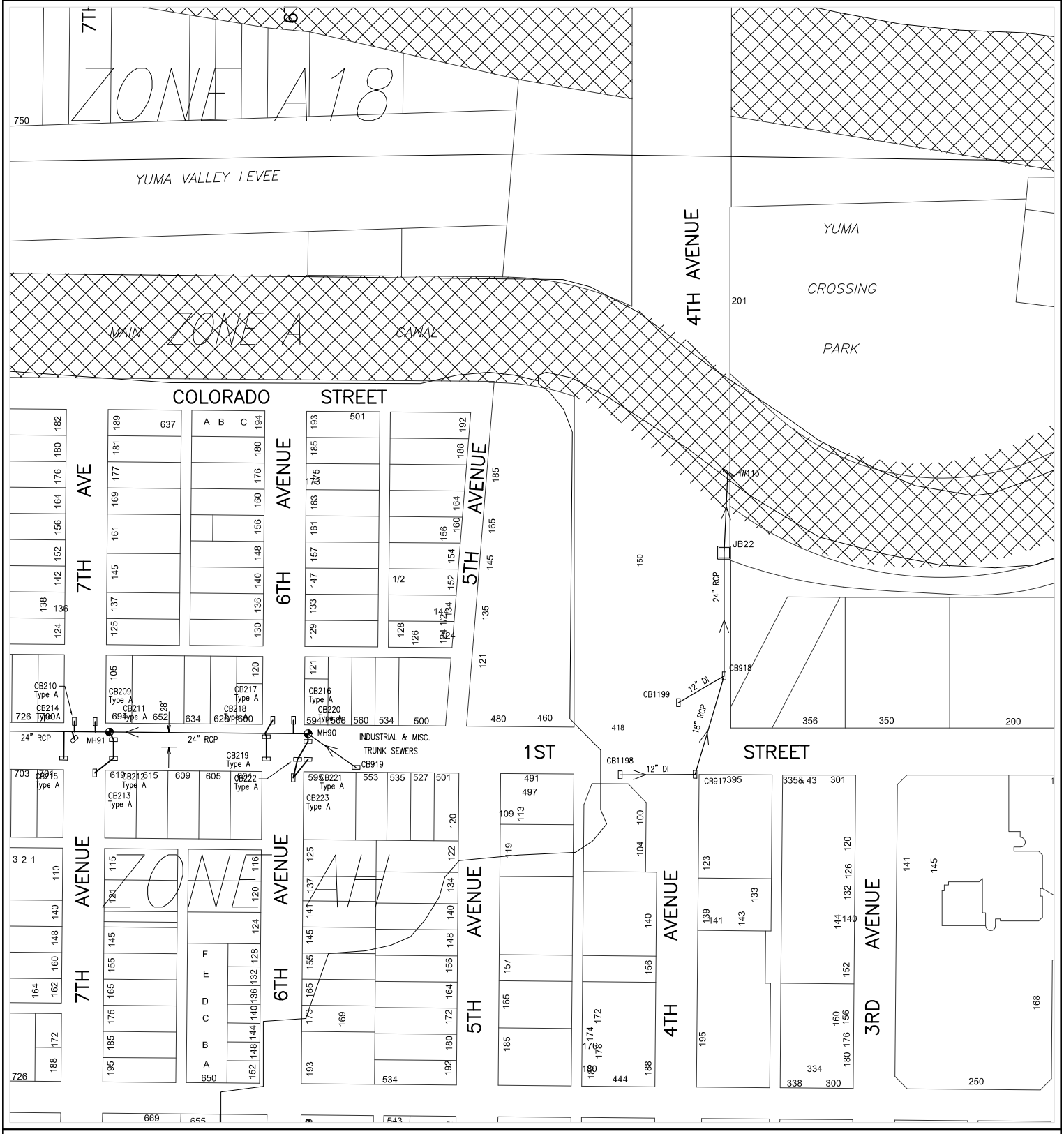

Prepared by:
City of Yuma
Department of Public Works
Engineering Division

COPYRIGHT © 2014 CITY OF YUMA, ARIZONA
The City of Yuma makes no claims concerning the accuracy of this map nor assumes any liability resulting from the use of the information herein.

Not to scale

0822	0823	0824
0922	0923	0924
1022	1023	1024

Map Number
0923

Revision Date:
July 2014

Supersedes: July 2013

STORM WATER COLLECTION SYSTEM

234000

630000

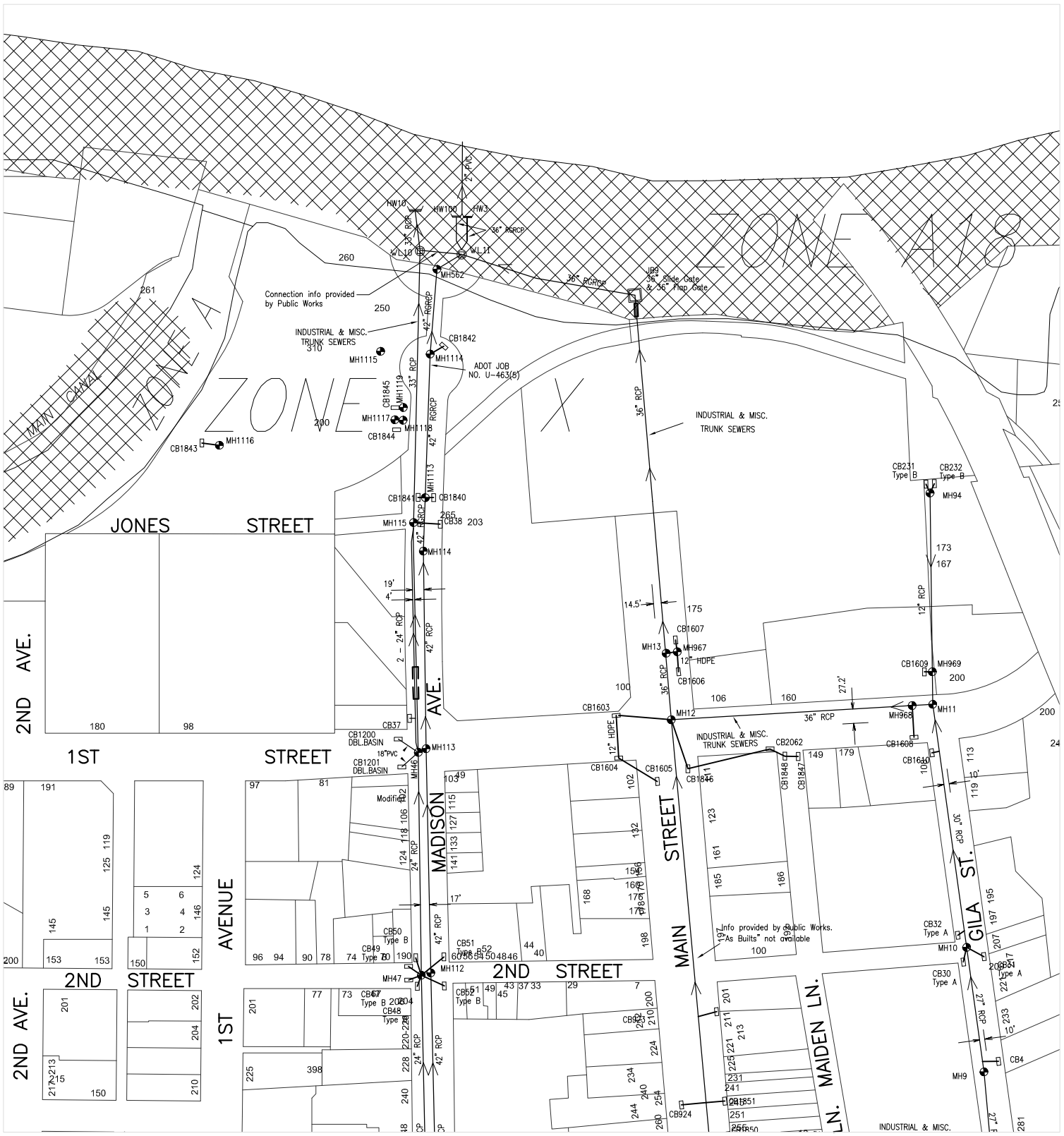

628000

232000

CITY OF YUMA ARIZONA

Prepared by:
City of Yuma
Department of Public Works
Engineering Division

COPYRIGHT © 2014 CITY OF YUMA, ARIZONA
The City of Yuma makes no claims concerning the accuracy of this map nor assumes any liability resulting from the use of the information herein.

N

Not to scale

0823	0824	0825
0923	0924	0925
1023	1024	1025

Map Number

0924

Revision Date:

July 2014

Supersedes: July 2013

STORM WATER COLLECTION SYSTEM

630000

236000

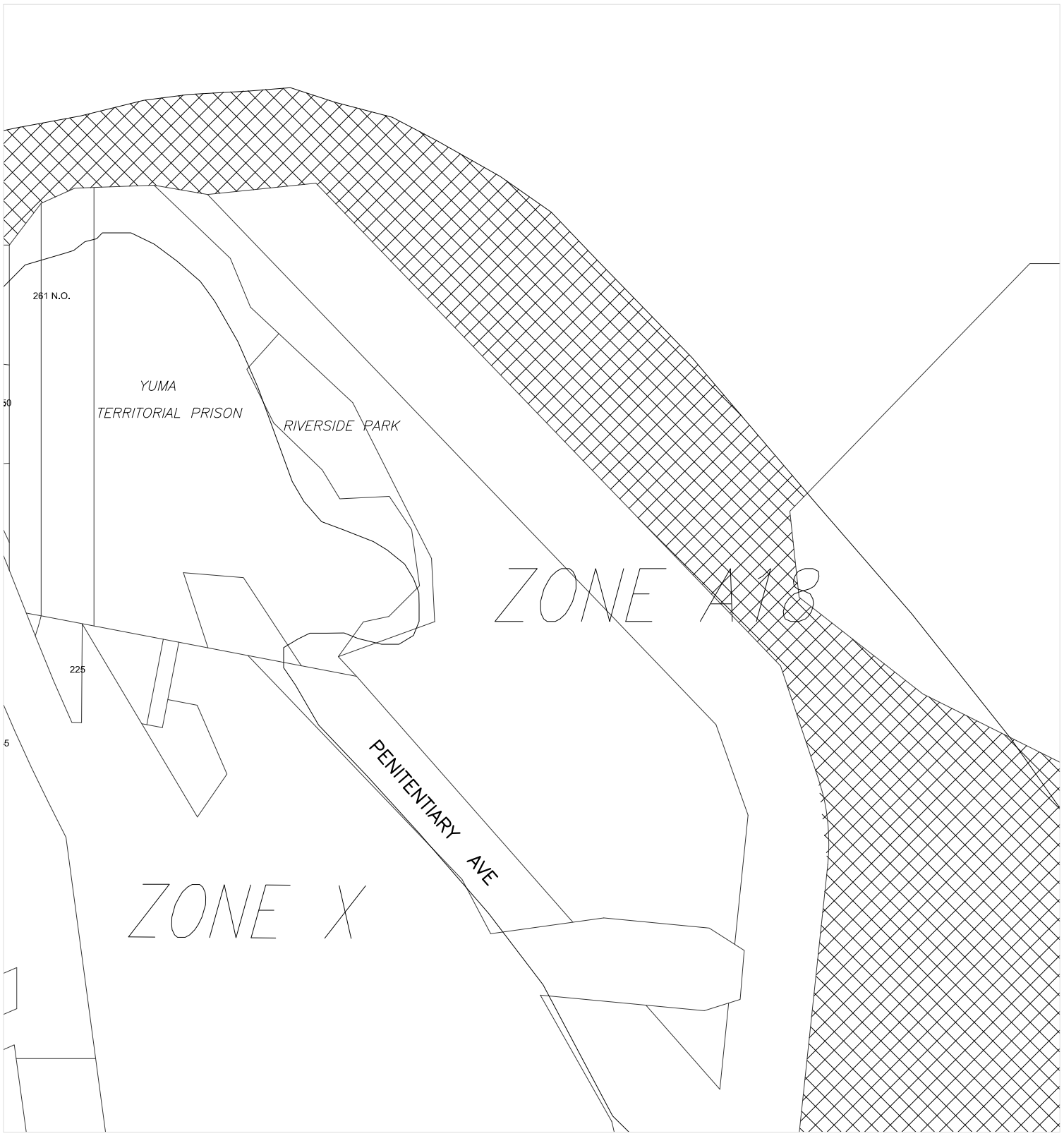

628000

234000

Prepared by:
City of Yuma
Department of Public Works
Engineering Division

COPYRIGHT © 2014 CITY OF YUMA, ARIZONA
The City of Yuma makes no claims concerning the accuracy of this map nor assumes any liability resulting from the use of the information herein.

N

Not to scale

0824	0825	0826
0924	0925	0926
1024	1025	1026

Map Number

0925

Revision Date:

July 2014

Supersedes: July 2013

STORM WATER COLLECTION SYSTEM

218000

628000

626000

216000

Prepared by:
City of Yuma
Department of Public Works
Engineering Division

COPYRIGHT © 2014 CITY OF YUMA, ARIZONA
The City of Yuma makes no claims concerning the accuracy of this map nor assumes any liability resulting from the use of the information herein.

Not to scale

0915	0916	0917
1015	1016	1017
1115	1116	1117

Map Number

1016

Revision Date:

July 2014

Supersedes: July 2013

STORM WATER COLLECTION SYSTEM

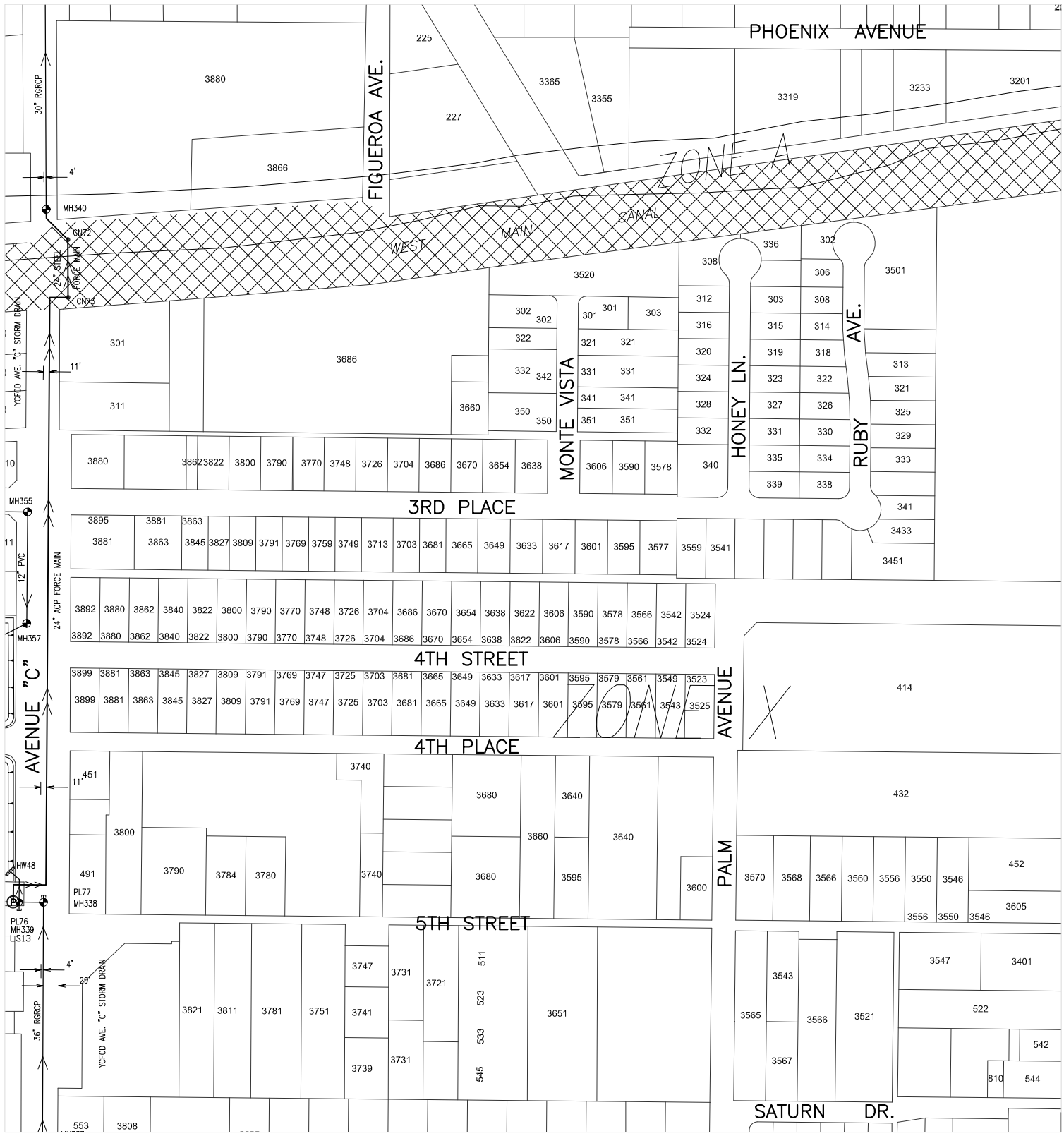

CITY OF YUMA ARIZONA

Prepared by:
City of Yuma
Department of Public Works
Engineering Division

COPYRIGHT © 2014 CITY OF YUMA, ARIZONA
The City of Yuma makes no claims concerning the accuracy of this map nor assumes any liability resulting from the use of the information herein.

N

Not to scale

0916	0917	0918
1016	1017	1018
1116	1117	1118

Map Number

1017

Revision Date:

July 2014

Supersedes: July 2013

STORM WATER COLLECTION SYSTEM

Prepared by:
City of Yuma
Department of Public Works
Engineering Division

COPYRIGHT © 2014 CITY OF YUMA, ARIZONA
The City of Yuma makes no claims concerning the accuracy of this map nor assumes any liability resulting from the use of the information herein.

N

Not to scale

0917	0918	0919
1017	1018	1019
1117	1118	1119

Map Number

1018

Revision Date:

July 2014

Supersedes: July 2013

STORM WATER COLLECTION SYSTEM

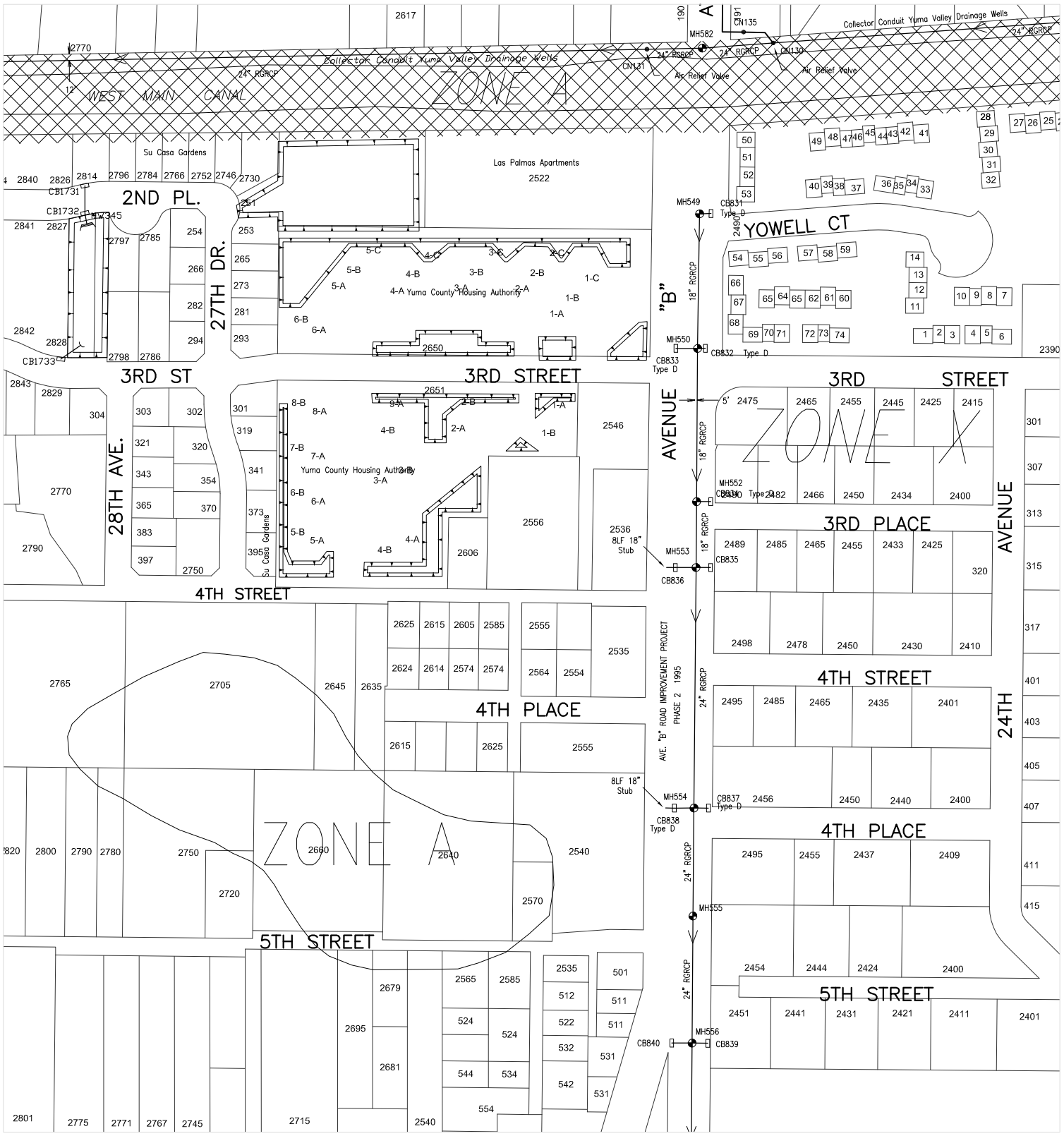

Prepared by:
City of Yuma
Department of Public Works
Engineering Division

COPYRIGHT © 2014 CITY OF YUMA, ARIZONA
The City of Yuma makes no claims concerning the accuracy of this map nor assumes any liability resulting from the use of the information herein.

N

Not to scale

0918	0919	0920
1018	1019	1020
1118	1119	1120

Map Number

1019

Revision Date:

July 2014

Supersedes: July 2013

STORM WATER COLLECTION SYSTEM



Prepared by:
City of Yuma
Department of Public Works
Engineering Division

COPYRIGHT © 2014 CITY OF YUMA, ARIZONA
The City of Yuma makes no claims concerning the accuracy of this map nor assumes any liability resulting from the use of the information herein.

Not to scale

0919	0920	0921
1019	1020	1021
1119	1120	1121

Map Number
1020

Revision Date:
July 2014

Supersedes: July 2013

STORM WATER COLLECTION SYSTEM

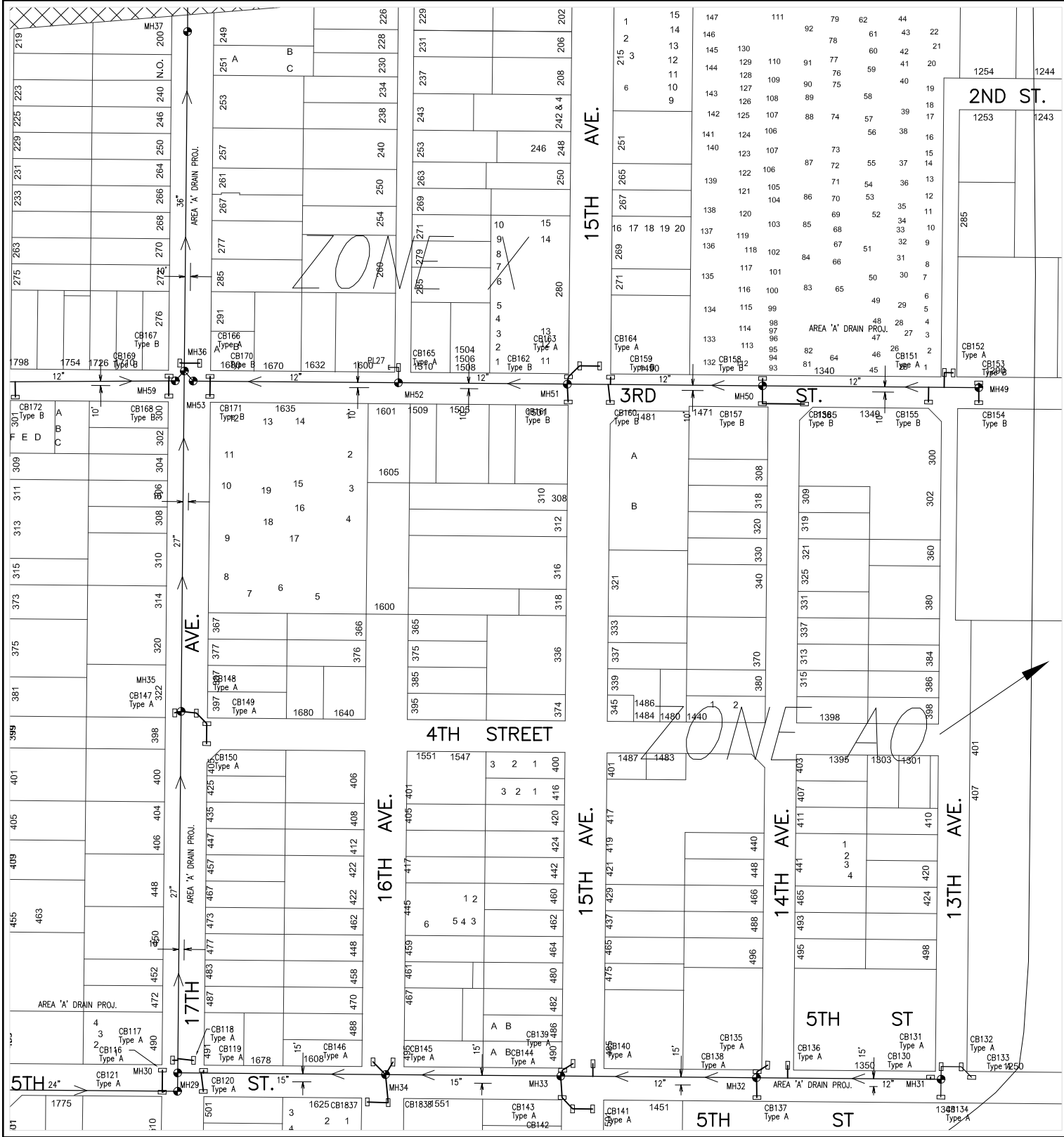

Prepared by:
City of Yuma
Department of Public Works
Engineering Division

COPYRIGHT © 2014 CITY OF YUMA, ARIZONA
The City of Yuma makes no claims concerning the accuracy of this map nor assumes any liability resulting from the use of the information herein.

Not to scale

0920	0921	0922
1020	1021	1022
1120	1121	1122

Map Number
1021

Revision Date:
July 2014

Supersedes: July 2013

STORM WATER COLLECTION SYSTEM

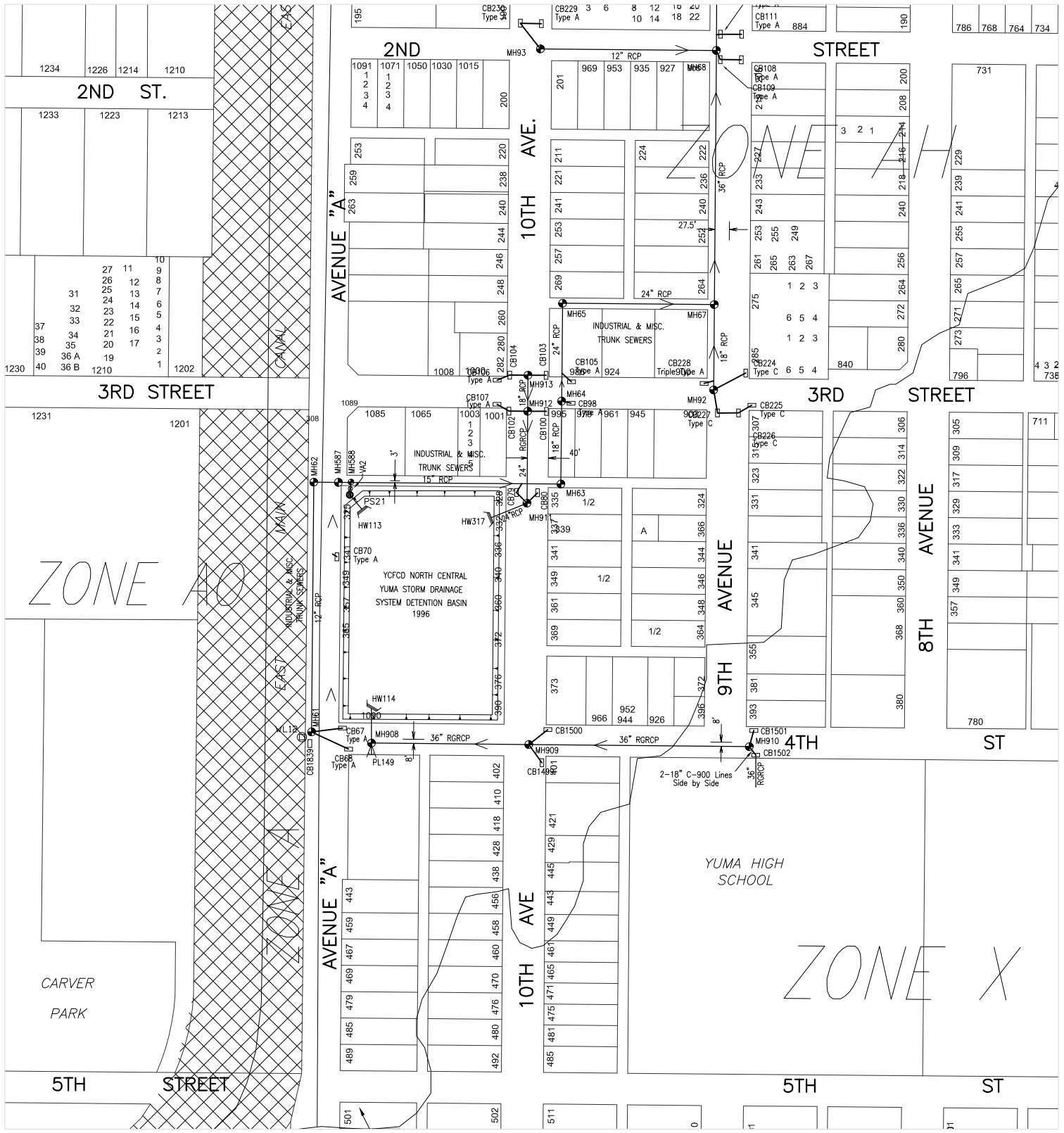

Prepared by:
City of Yuma
Department of Public Works
Engineering Division

COPYRIGHT © 2014 CITY OF YUMA, ARIZONA
The City of Yuma makes no claims concerning the accuracy of this map nor assumes any liability resulting from the use of the information herein.

Not to scale

0921	0922	0923
1021	1022	1023
1121	1122	1123

Map Number
1022

Revision Date:
July 2014

Supersedes: July 2013

STORM WATER COLLECTION SYSTEM

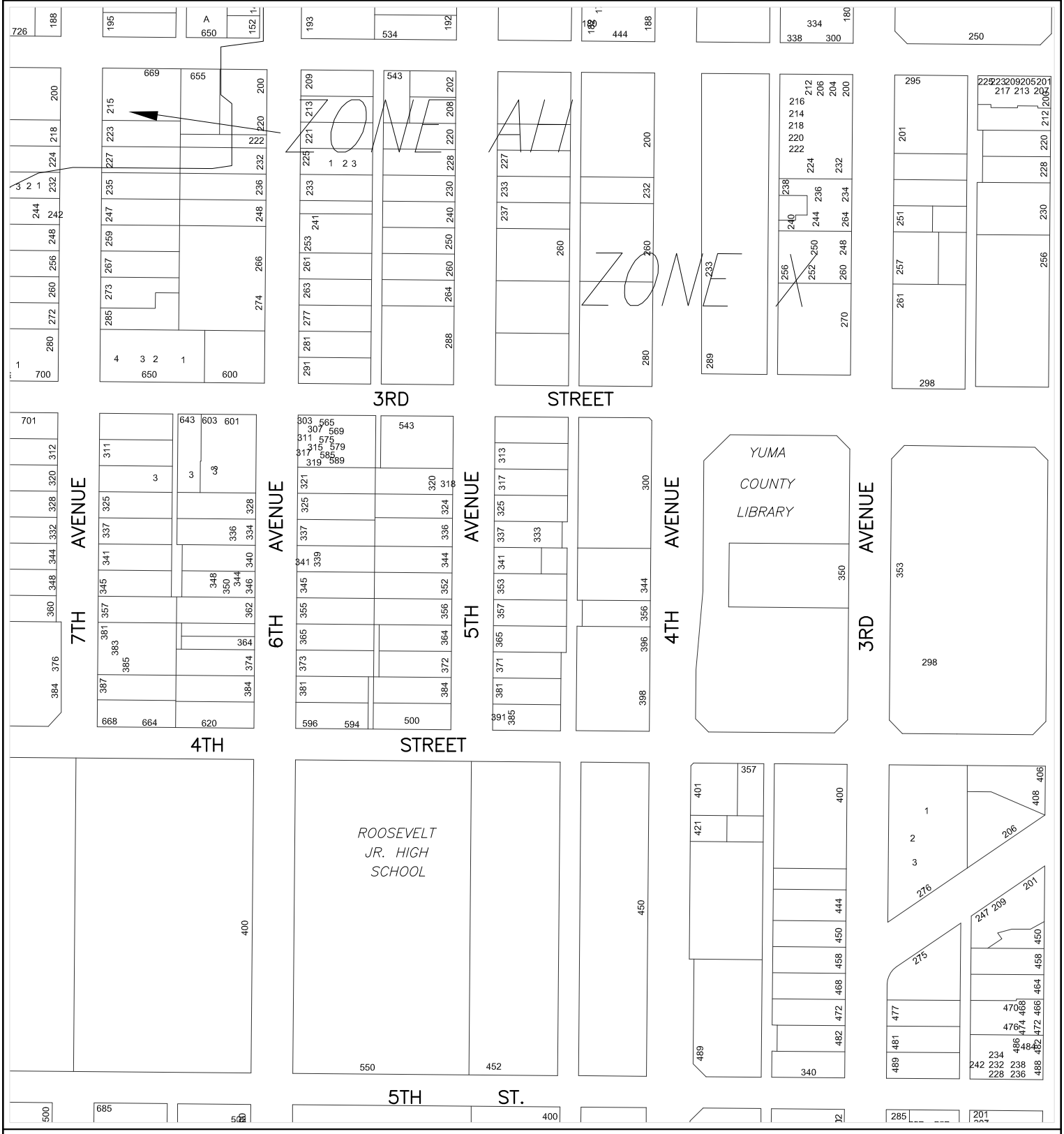

626000

230000

232000

628000

Prepared by:
City of Yuma
Department of Public Works
Engineering Division

COPYRIGHT © 2014 CITY OF YUMA, ARIZONA
The City of Yuma makes no claims concerning the accuracy of this map nor assumes any liability resulting from the use of the information herein.

Not to scale

0922	0923	0924
1022	1023	1024
1122	1123	1124

Map Number
1023

Revision Date:
July 2014

Supersedes: July 2013

STORM WATER COLLECTION SYSTEM

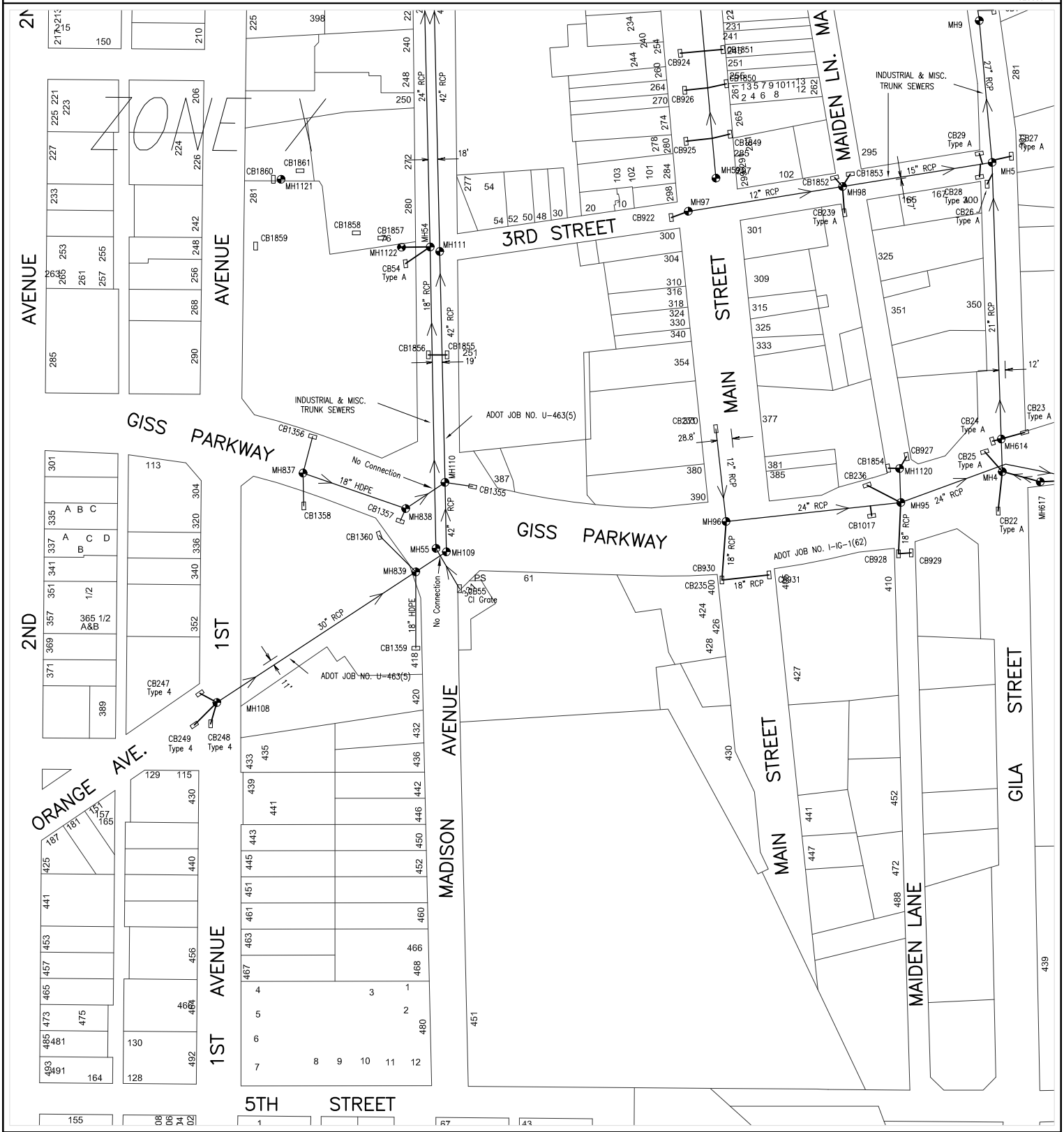

626000

232000

234000

628000

CITY OF YUMA ARIZONA

Prepared by:
City of Yuma
Department of Public Works
Engineering Division

COPYRIGHT © 2014 CITY OF YUMA, ARIZONA
The City of Yuma makes no claims concerning the accuracy of this map nor assumes any liability resulting from the use of the information herein.

N

Not to scale

0923	0924	0925
1023	1024	1025
1123	1124	1125

Map Number

1024

Revision Date:

July 2014

Supersedes: July 2013

STORM WATER COLLECTION SYSTEM

628000

236000

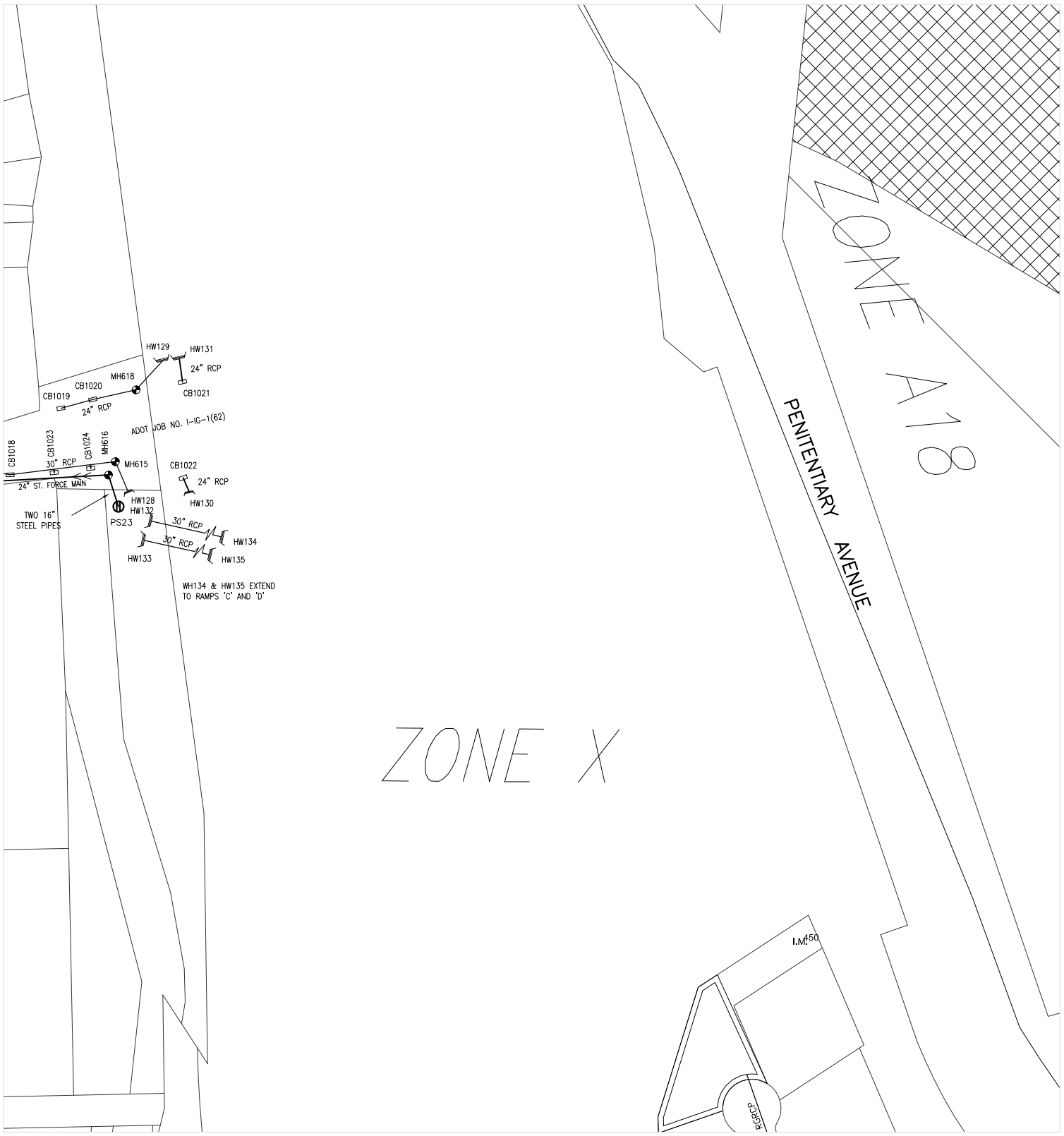

626000

234000

CITY OF YUMA ARIZONA

Prepared by:
City of Yuma
Department of Public Works
Engineering Division

COPYRIGHT © 2014 CITY OF YUMA, ARIZONA
The City of Yuma makes no claims concerning the accuracy of this map nor assumes any liability resulting from the use of the information herein.

N

Not to scale

0924	0925	0926
1024	1025	1026
1124	1125	1126

Map Number

1025

Revision Date:

July 2014

Supersedes: July 2013

STORM WATER COLLECTION SYSTEM

626000

218000

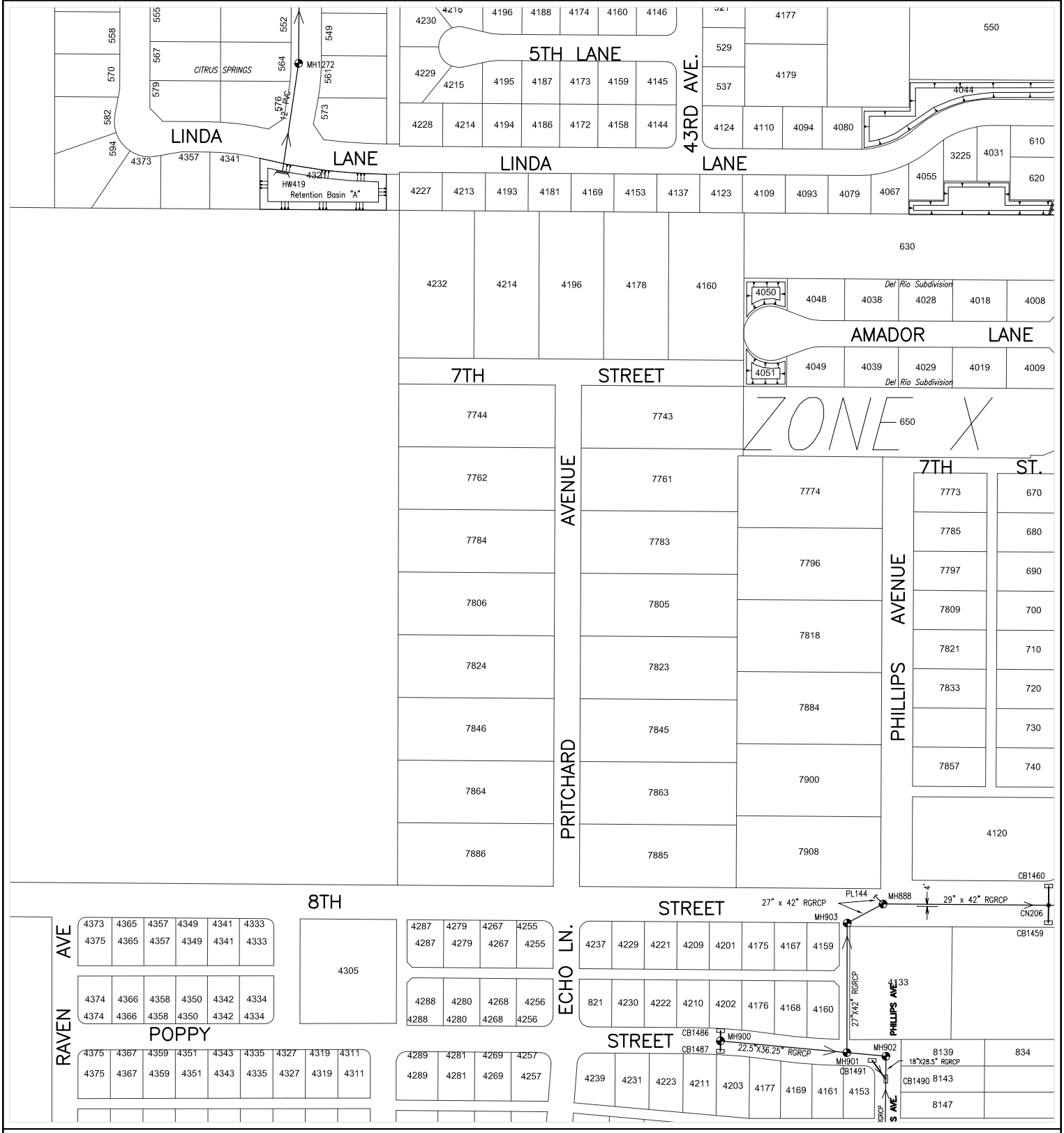

624000

216000

CITY OF YUMA ARIZONA

Prepared by:
City of Yuma
Department of Public Works
Engineering Division

COPYRIGHT © 2014 CITY OF YUMA, ARIZONA
The City of Yuma makes no claims concerning the accuracy of this map nor assumes any liability resulting from the use of the information herein.

N

Not to scale

1015	1016	1017
1115	1116	1117
1215	1216	1217

Map Number

1116

Revision Date:

July 2014

Supersedes: July 2013

STORM WATER COLLECTION SYSTEM

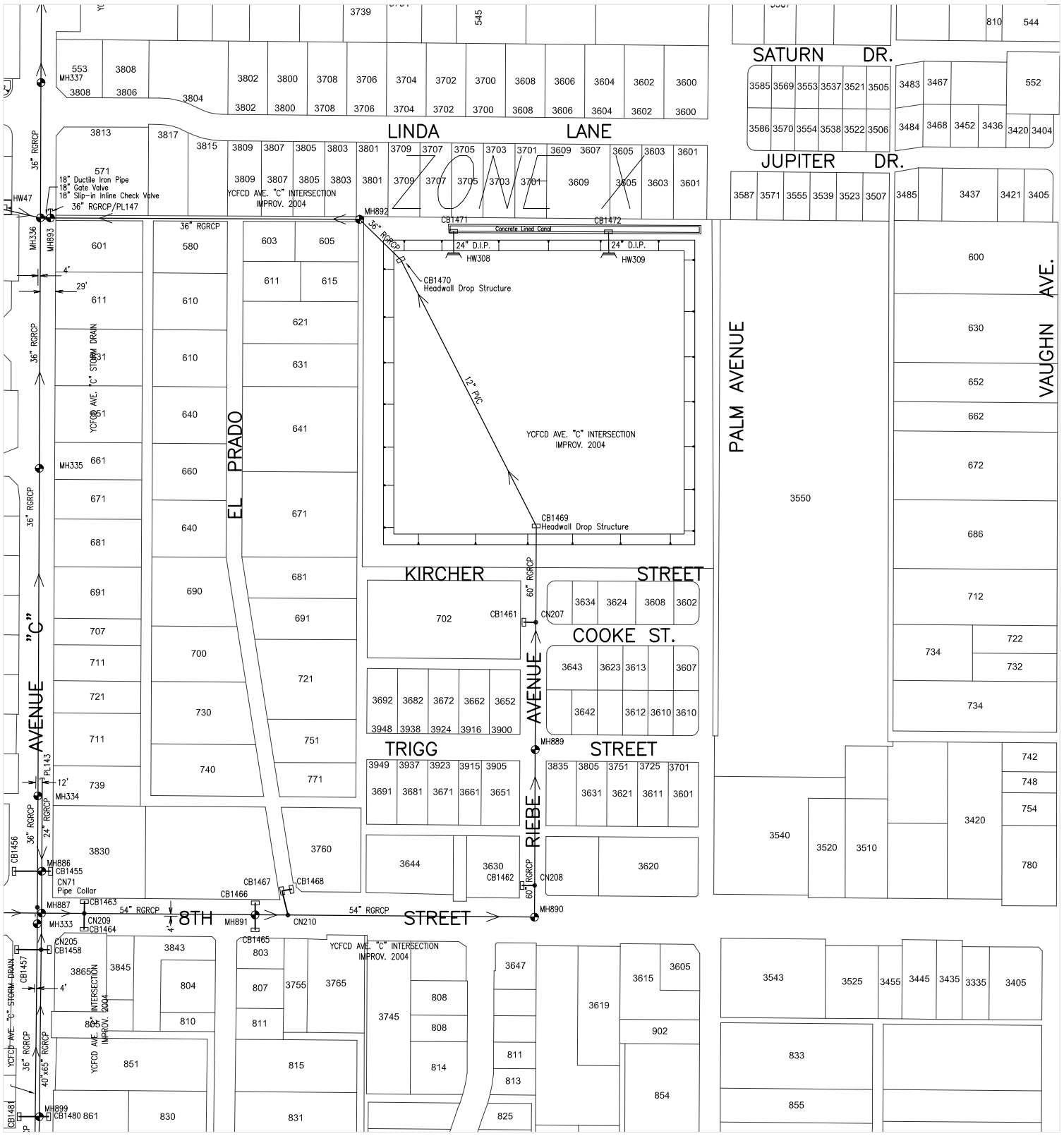

624000
218000

CITY OF YUMA ARIZONA

Prepared by:
City of Yuma
Department of Public Works
Engineering Division

COPYRIGHT © 2014 CITY OF YUMA, ARIZONA
The City of Yuma makes no claims concerning the accuracy of this map nor assumes any liability resulting from the use of the information herein.

N
Not to scale

1016	1017	1018
1116	1117	1118
1216	1217	1218

Map Number
1117

Revision Date:
July 2014

Supersedes: July 2013

STORM WATER COLLECTION SYSTEM

222000

626000

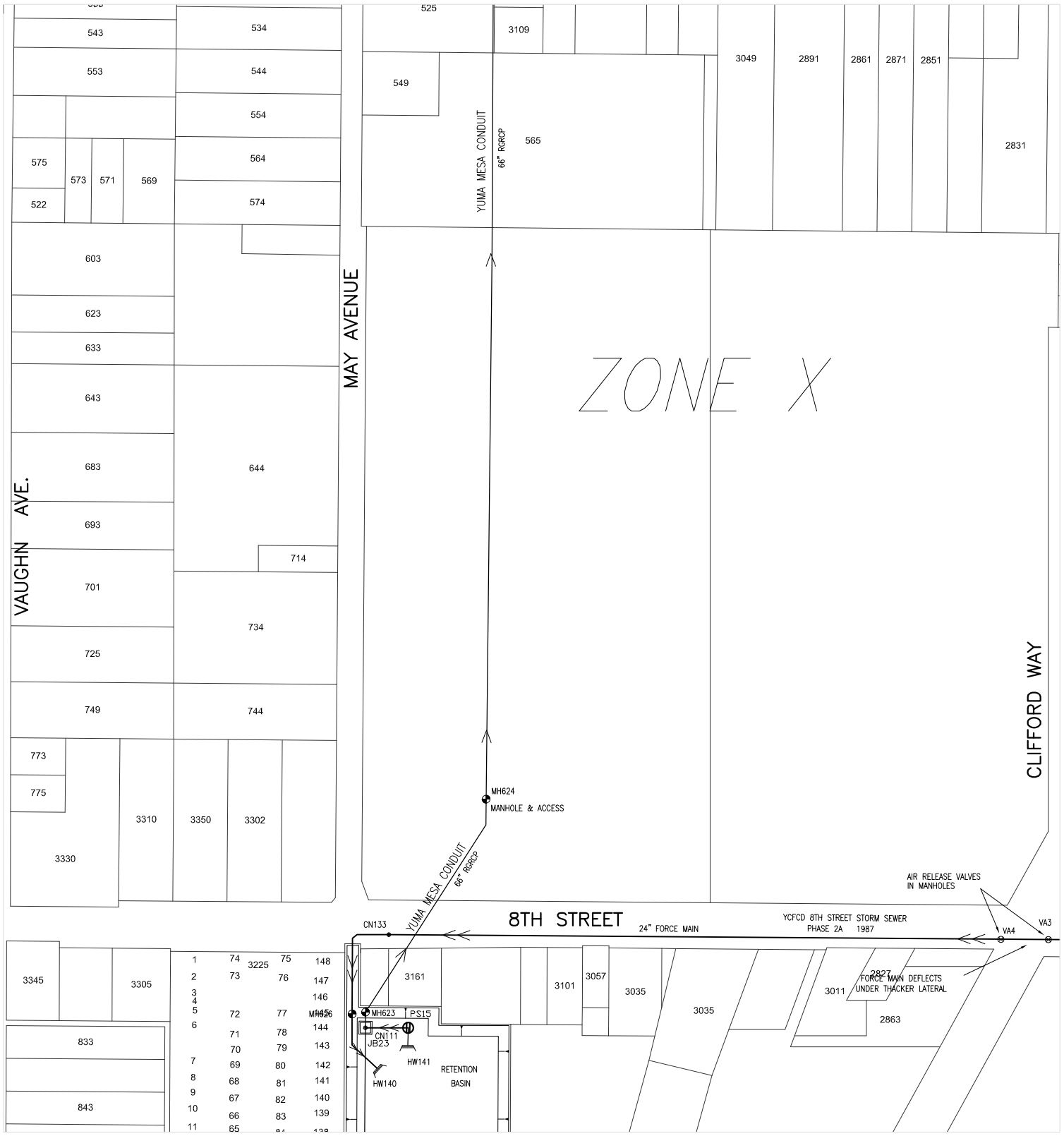

624000

220000

Prepared by:
City of Yuma
Department of Public Works
Engineering Division

COPYRIGHT © 2014 CITY OF YUMA, ARIZONA
The City of Yuma makes no claims concerning the accuracy of this map nor assumes any liability resulting from the use of the information herein.

N

Not to scale

1017	1018	1019
1117	1118	1119
1217	1218	1219

Map Number

1118

Revision Date:

July 2014

Supersedes: July 2013

STORM WATER COLLECTION SYSTEM

224000

626000

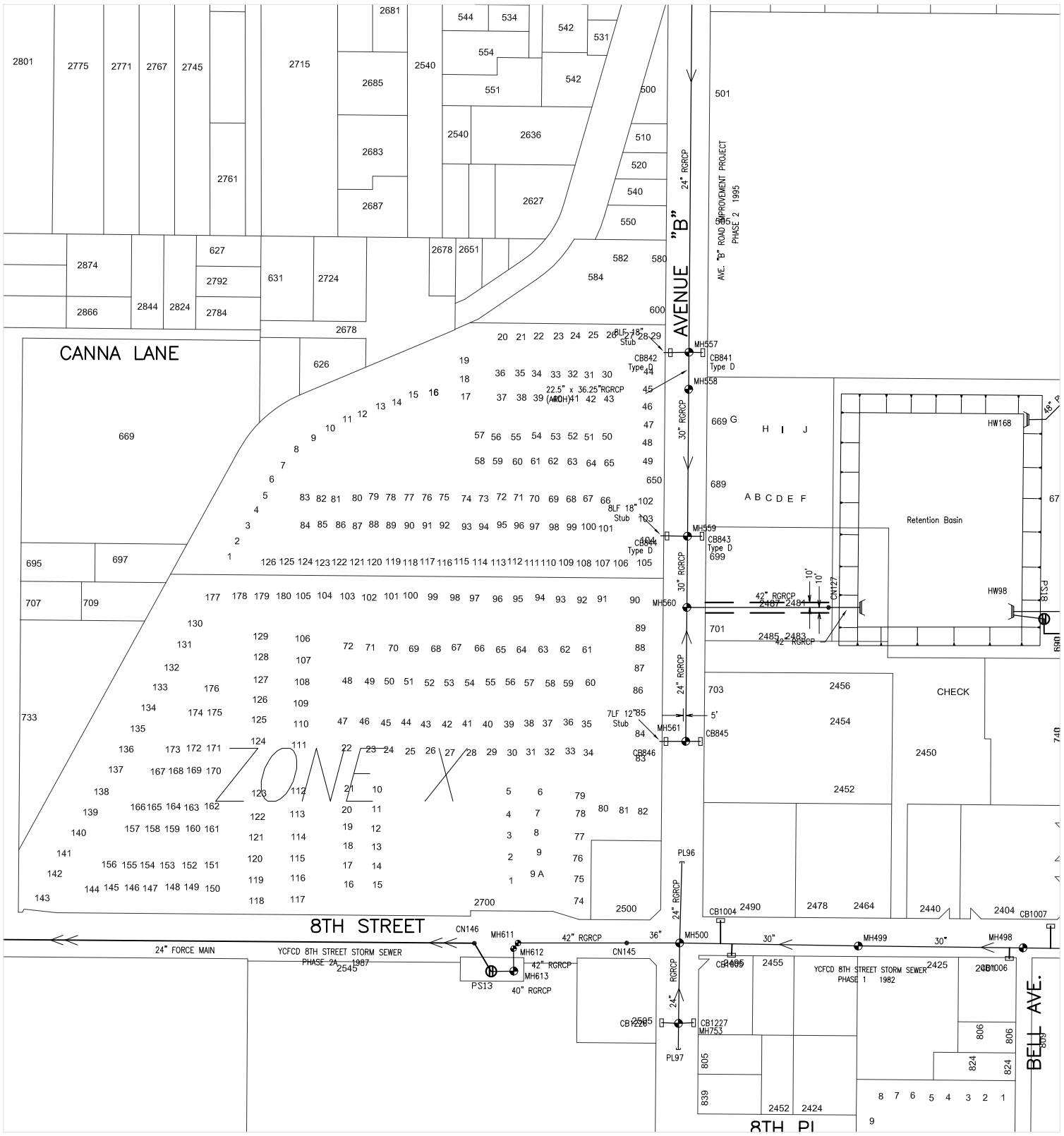

624000

222000

CITY OF YUMA ARIZONA

Prepared by:
City of Yuma
Department of Public Works
Engineering Division

COPYRIGHT © 2014 CITY OF YUMA, ARIZONA
The City of Yuma makes no claims concerning the accuracy of this map nor assumes any liability resulting from the use of the information herein.

N

Not to scale

1018	1019	1020
1118	1119	1120
1218	1219	1220

Map Number

1119

Revision Date:

July 2014

Supersedes: July 2013

STORM WATER COLLECTION SYSTEM

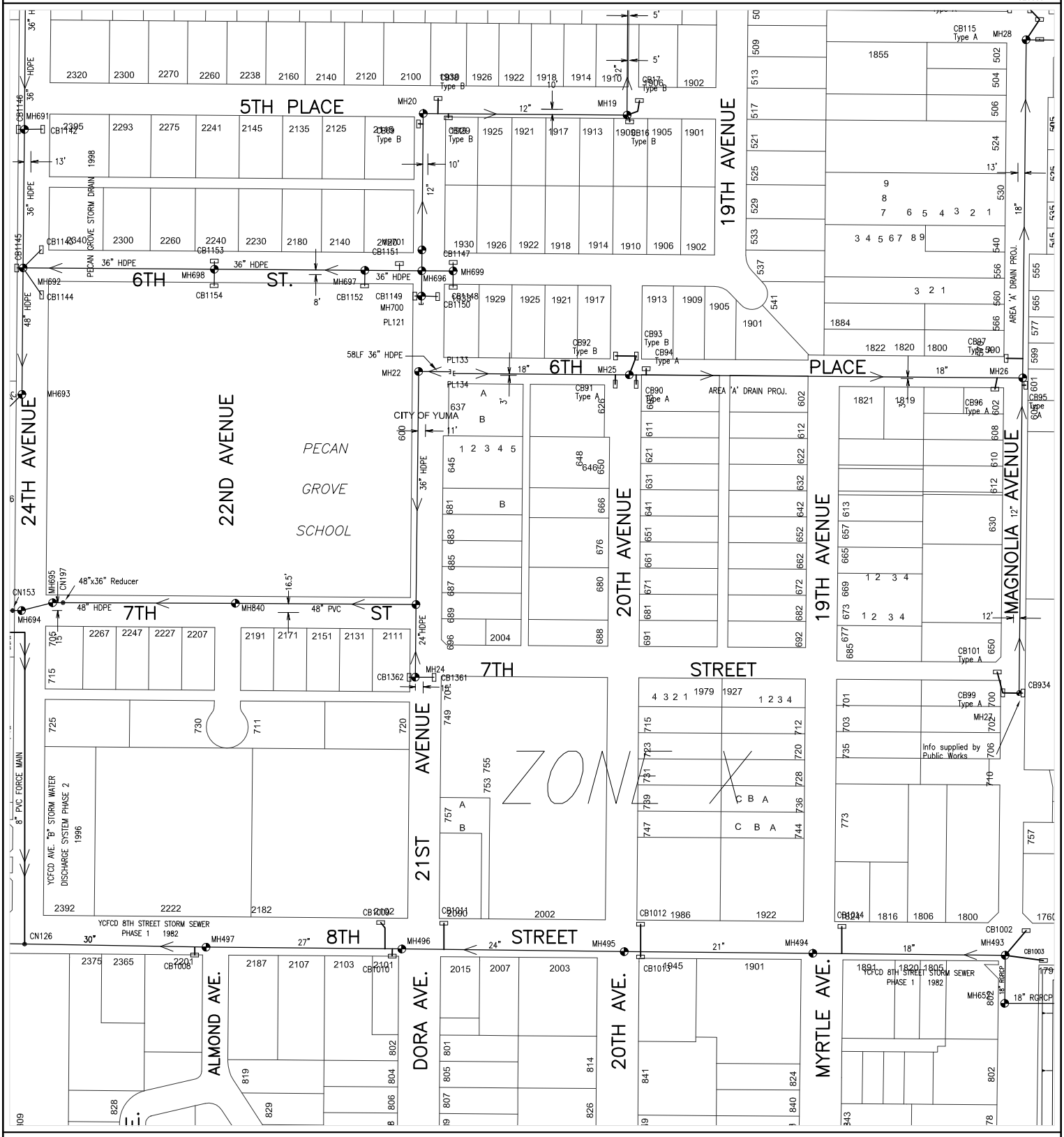

Prepared by:
City of Yuma
Department of Public Works
Engineering Division

COPYRIGHT © 2014 CITY OF YUMA, ARIZONA
The City of Yuma makes no claims concerning the accuracy of this map nor assumes any liability resulting from the use of the information herein.

Not to scale

1019	1020	1021
1119	1120	1121
1219	1220	1221

Map Number
1120

Revision Date:
July 2014

Supersedes: July 2013

STORM WATER COLLECTION SYSTEM

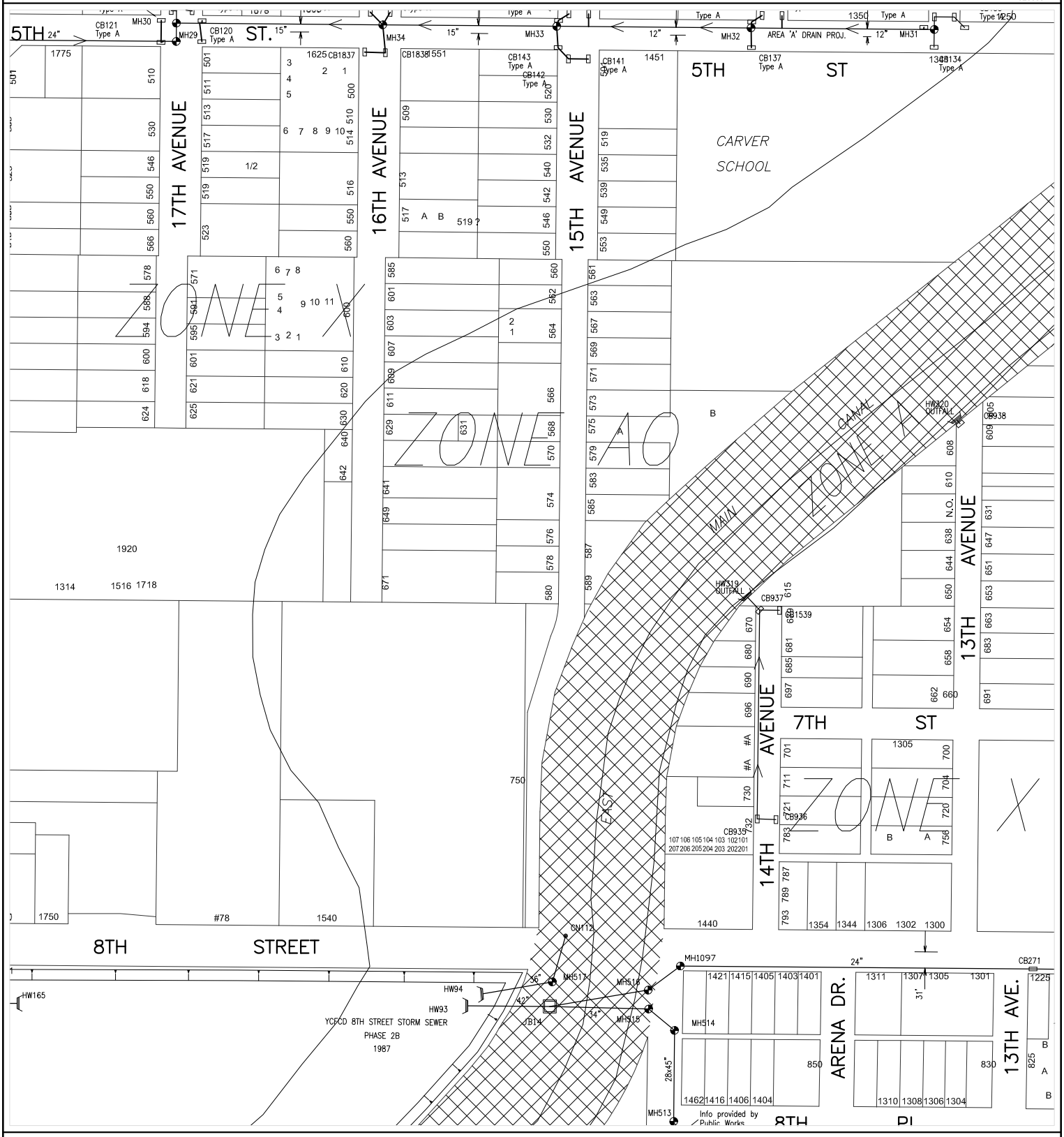

Prepared by:
City of Yuma
Department of Public Works
Engineering Division

COPYRIGHT © 2014 CITY OF YUMA, ARIZONA
The City of Yuma makes no claims concerning the accuracy of this map nor assumes any liability resulting from the use of the information herein.

Not to scale

1020	1021	1022
1120	1121	1122
1220	1221	1222

Map Number

1121

Revision Date:

July 2014

Supersedes: July 2013

STORM WATER COLLECTION SYSTEM



CITY OF YUMA ARIZONA

Prepared by:
City of Yuma
Department of Public Works
Engineering Division

COPYRIGHT © 2014 CITY OF YUMA, ARIZONA
The City of Yuma makes no claims concerning the accuracy of this map nor assumes any liability resulting from the use of the information herein.

N
Not to scale

1021	1022	1023
1121	1122	1123
1221	1222	1223

Map Number
1122

Revision Date:
July 2014

Supersedes: July 2013

STORM WATER COLLECTION SYSTEM

626000

232000



624000

230000

CITY OF YUMA ARIZONA

Prepared by:
City of Yuma
Department of Public Works
Engineering Division

COPYRIGHT © 2014 CITY OF YUMA, ARIZONA
The City of Yuma makes no claims concerning the accuracy of this map nor assumes any liability resulting from the use of the information herein.

N

Not to scale

1022	1023	1024
1122	1123	1124
1222	1223	1224

Map Number

1123

Revision Date:

July 2014

Supersedes: July 2013

STORM WATER COLLECTION SYSTEM

626000 234000

624000 232000

Prepared by:
City of Yuma
Department of Public Works
Engineering Division

COPYRIGHT © 2014 CITY OF YUMA, ARIZONA
The City of Yuma makes no claims concerning the accuracy of this map nor assumes any liability resulting from the use of the information herein.

Not to scale

1023	1024	1025
1123	1124	1125
1223	1224	1225

Map Number
1124

Revision Date:
July 2014

Supersedes: July 2013

STORM WATER COLLECTION SYSTEM

Prepared by:
City of Yuma
Department of Public Works
Engineering Division

COPYRIGHT © 2014 CITY OF YUMA, ARIZONA
The City of Yuma makes no claims concerning the accuracy of this map nor assumes any liability resulting from the use of the information herein.

N

Not to scale

1024	1025	1026
1124	1125	1126
1224	1225	1226

Map Number

1125

Revision Date:

July 2014

Supersedes: July 2013

STORM WATER COLLECTION SYSTEM

626000

238000

624000

236000

Prepared by:
City of Yuma
Department of Public Works
Engineering Division

COPYRIGHT © 2014 CITY OF YUMA, ARIZONA
The City of Yuma makes no claims concerning the accuracy of this map nor assumes any liability resulting from the use of the information herein.

N

Not to scale

1025	1026	1027
1125	1126	1127
1225	1226	1227

Map Number

1126

Revision Date:

July 2014

Supersedes: July 2013

STORM WATER COLLECTION SYSTEM

240000

626000

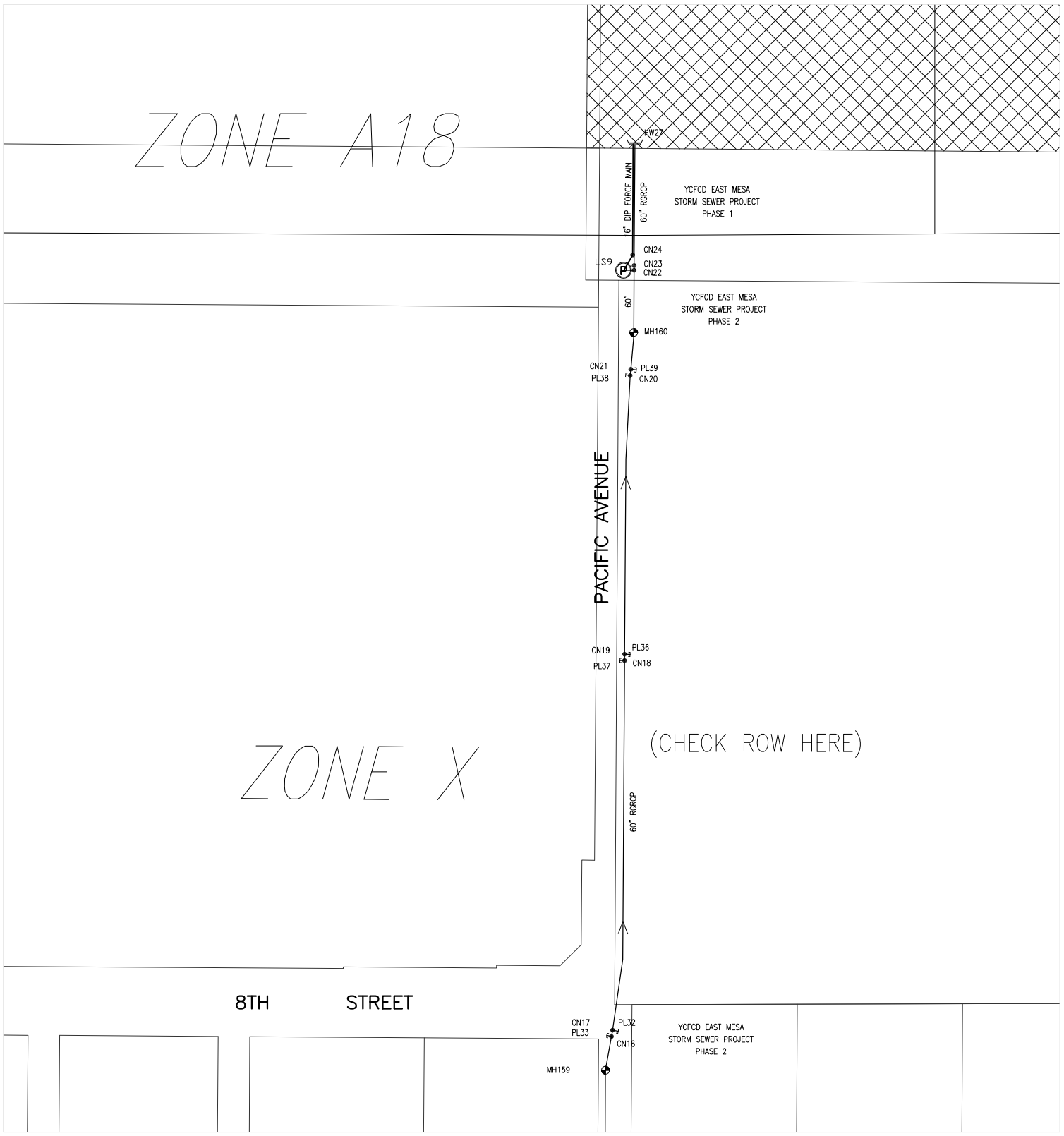

624000

238000

Prepared by:
City of Yuma
Department of Public Works
Engineering Division

COPYRIGHT © 2014 CITY OF YUMA, ARIZONA
The City of Yuma makes no claims concerning the accuracy of this map nor assumes any liability resulting from the use of the information herein.

N

Not to scale

1026	1027	1028
1126	1127	1128
1226	1227	1228

Map Number

1127

Revision Date:

July 2014

Supersedes: July 2013

STORM WATER COLLECTION SYSTEM

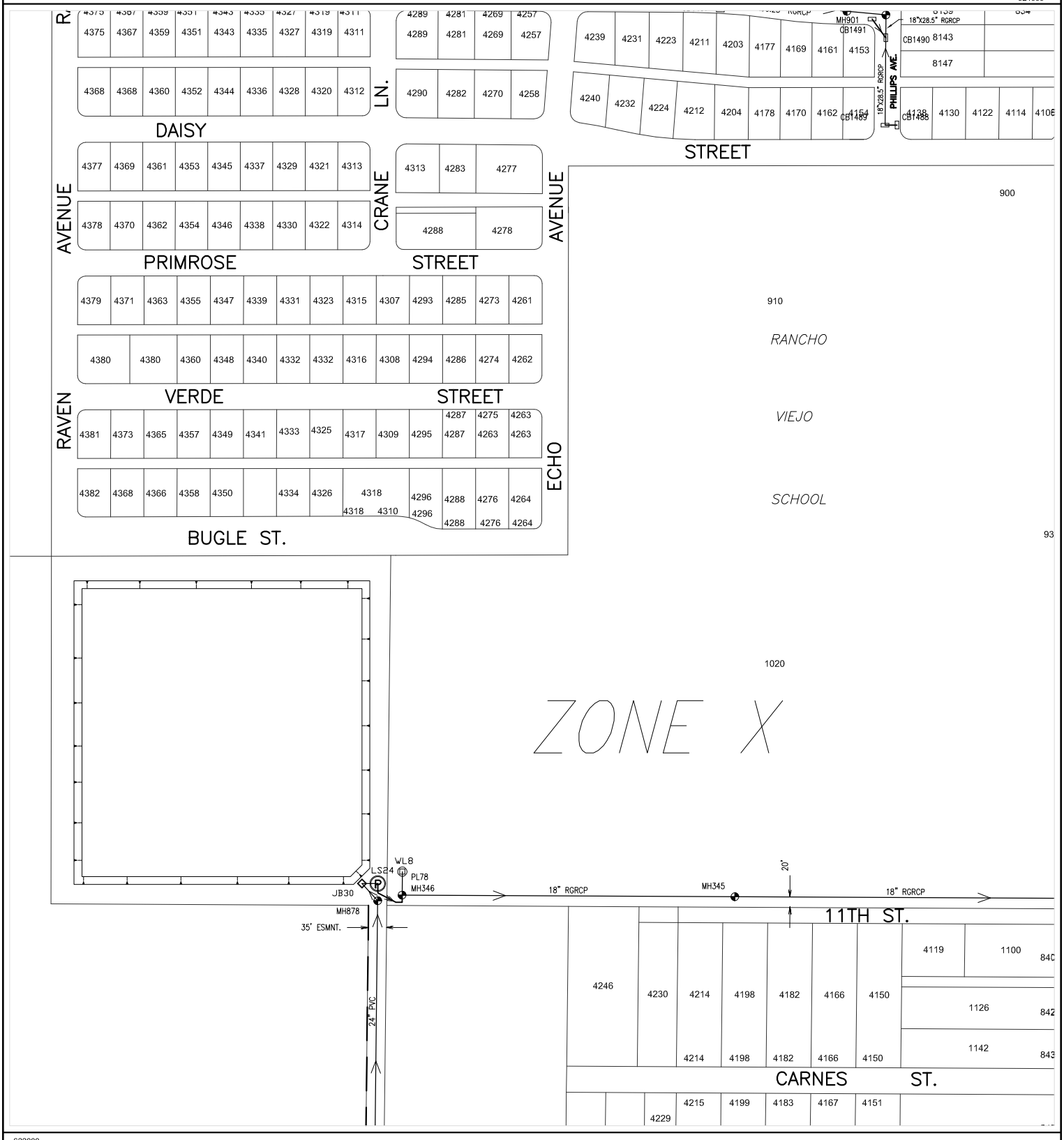

CITY OF YUMA ARIZONA

Prepared by:
City of Yuma
Department of Public Works
Engineering Division

COPYRIGHT © 2014 CITY OF YUMA, ARIZONA
The City of Yuma makes no claims concerning the accuracy of this map nor assumes any liability resulting from the use of the information herein.

N

Not to scale

1115	1116	1117
1215	1216	1217
1315	1316	1317

Map Number

1216

Revision Date:

July 2014

Supersedes: July 2013

STORM WATER COLLECTION SYSTEM

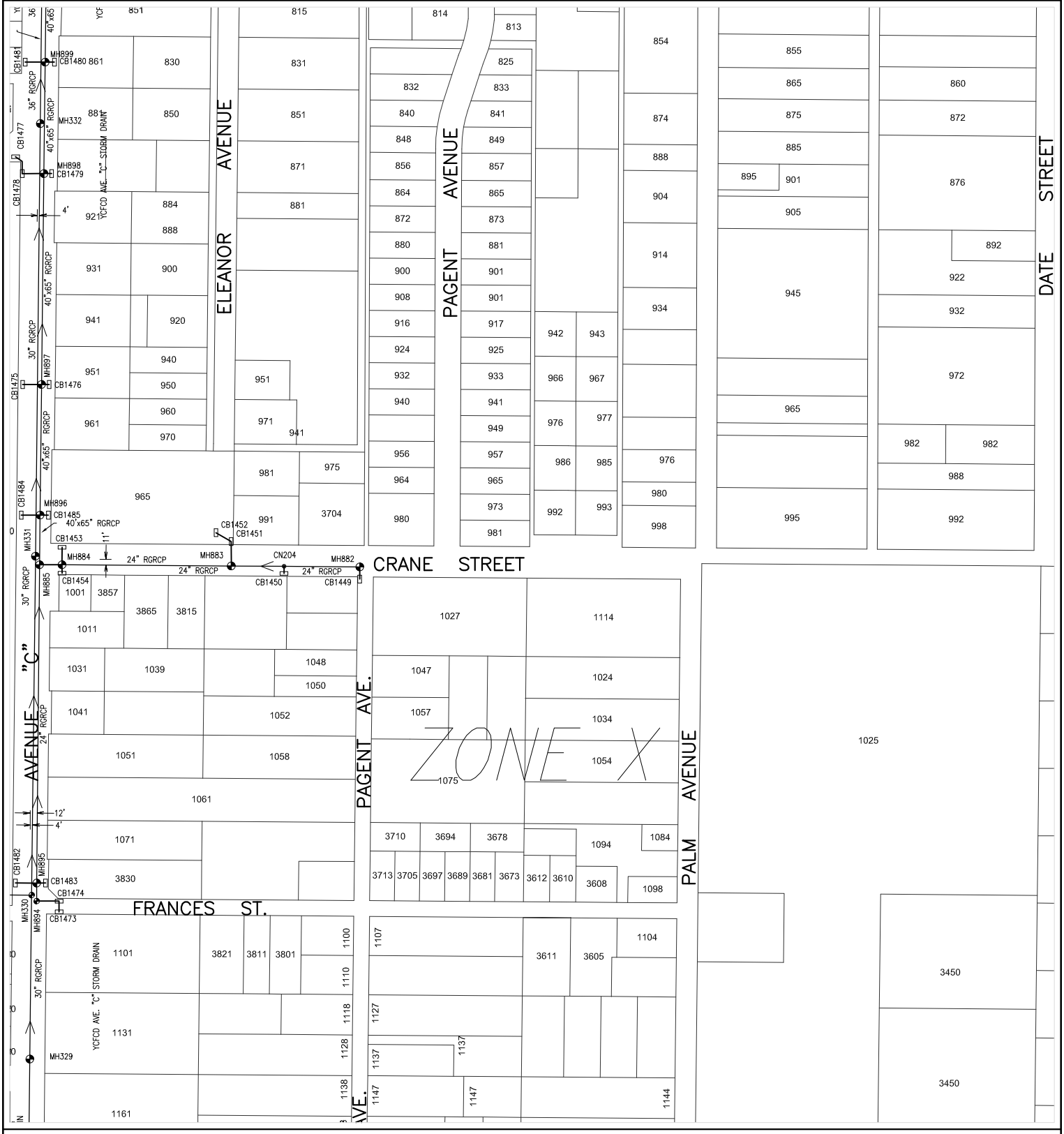

Prepared by:
City of Yuma
Department of Public Works
Engineering Division

COPYRIGHT © 2014 CITY OF YUMA, ARIZONA
The City of Yuma makes no claims concerning the accuracy of this map nor assumes any liability resulting from the use of the information herein.

Not to scale

1116	1117	1118
1216	1217	1218
1316	1317	1318

Map Number
1217

Revision Date:
July 2014

Supersedes: July 2013

STORM WATER COLLECTION SYSTEM

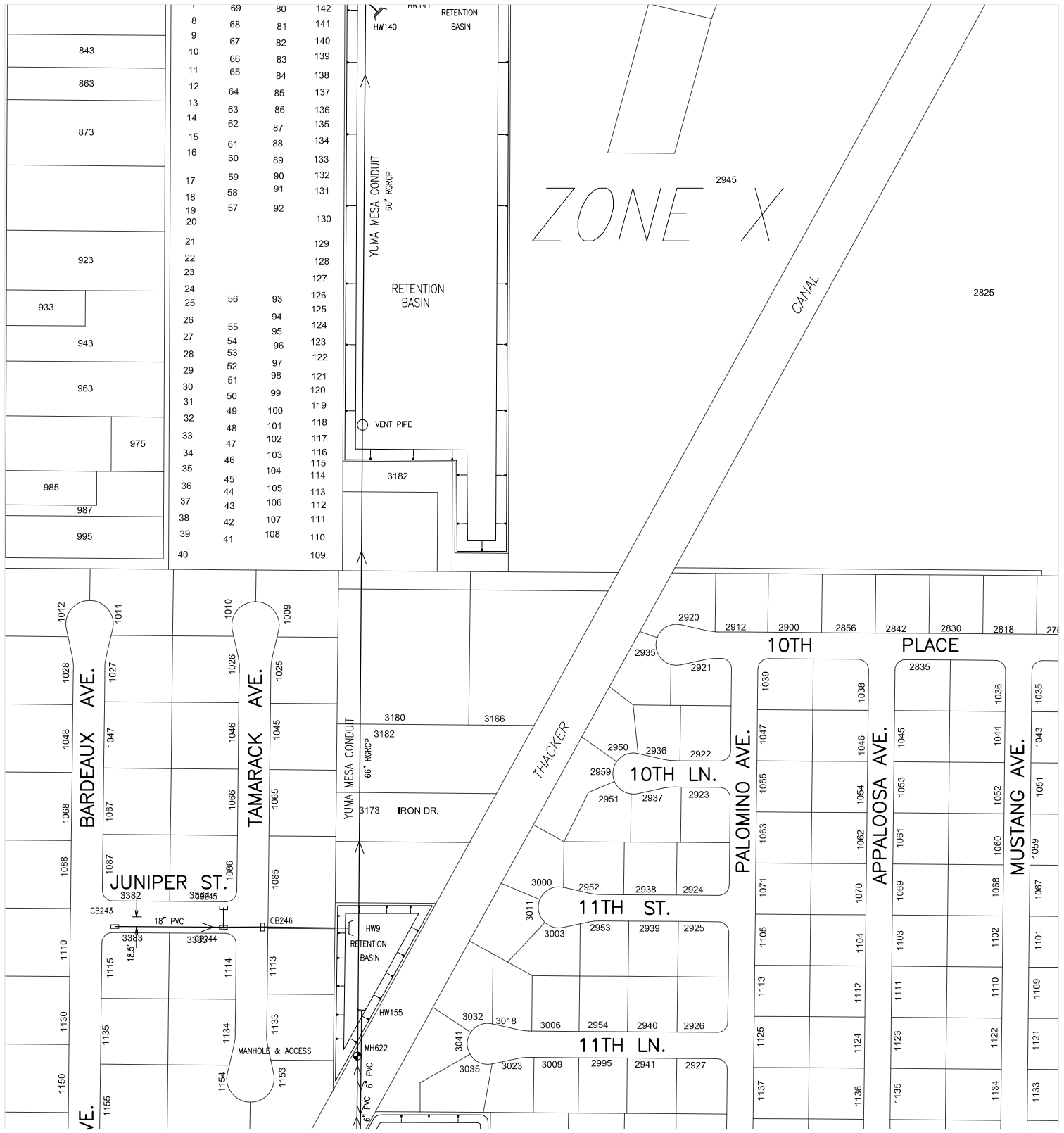

Prepared by:
City of Yuma
Department of Public Works
Engineering Division

COPYRIGHT © 2014 CITY OF YUMA, ARIZONA
The City of Yuma makes no claims concerning the accuracy of this map nor assumes any liability resulting from the use of the information herein.

Not to scale

1117	1118	1119
1217	1218	1219
1317	1318	1319

Map Number
1218

Revision Date:
July 2014

Supersedes: July 2013

STORM WATER COLLECTION SYSTEM

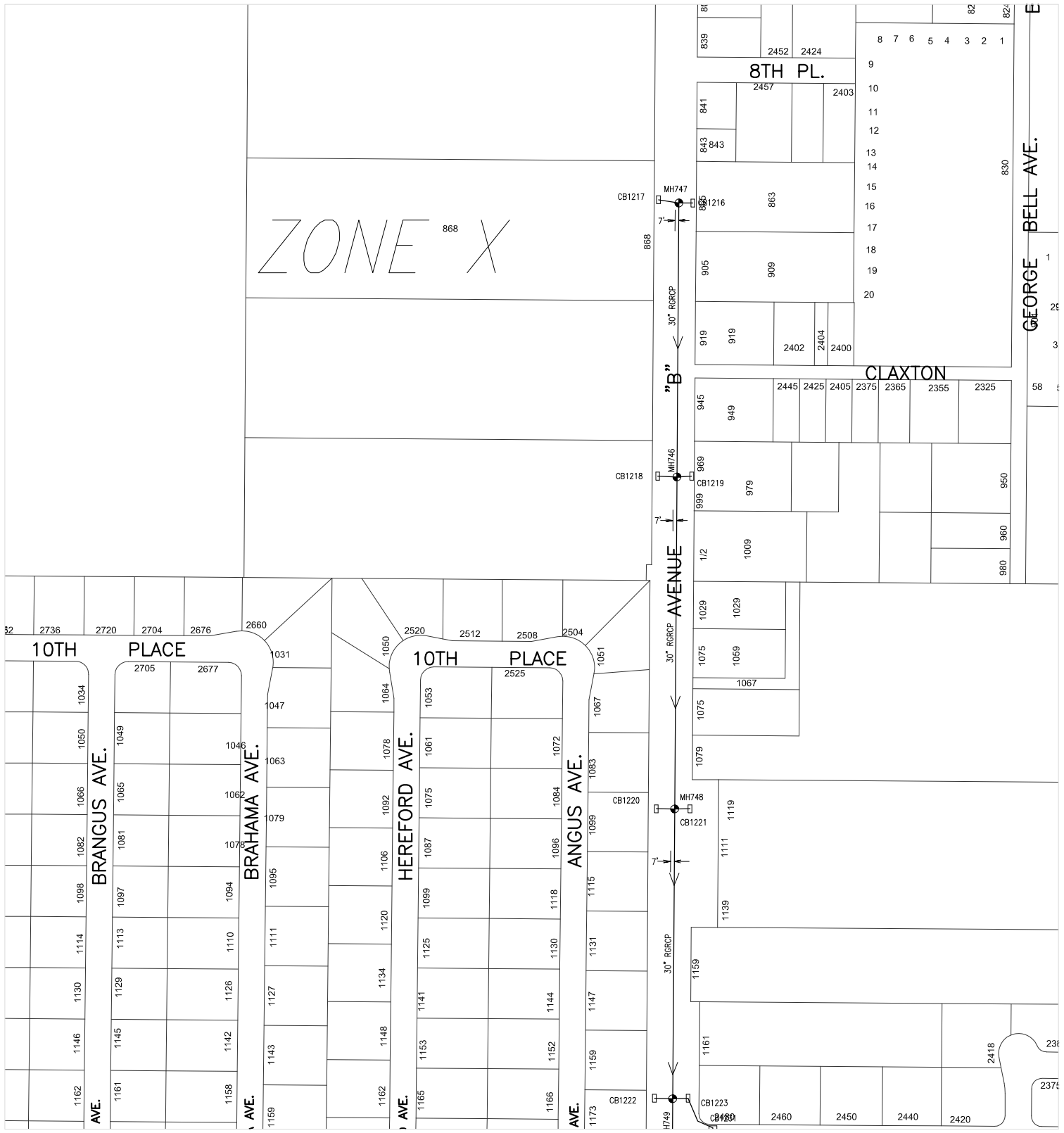

Prepared by:
City of Yuma
Department of Public Works
Engineering Division

COPYRIGHT © 2014 CITY OF YUMA, ARIZONA
The City of Yuma makes no claims concerning the accuracy of this map nor assumes any liability resulting from the use of the information herein.

Not to scale

1118	1119	1120
1218	1219	1220
1318	1319	1320

Map Number
1219

Revision Date:
July 2014

Supersedes: July 2013

STORM WATER COLLECTION SYSTEM

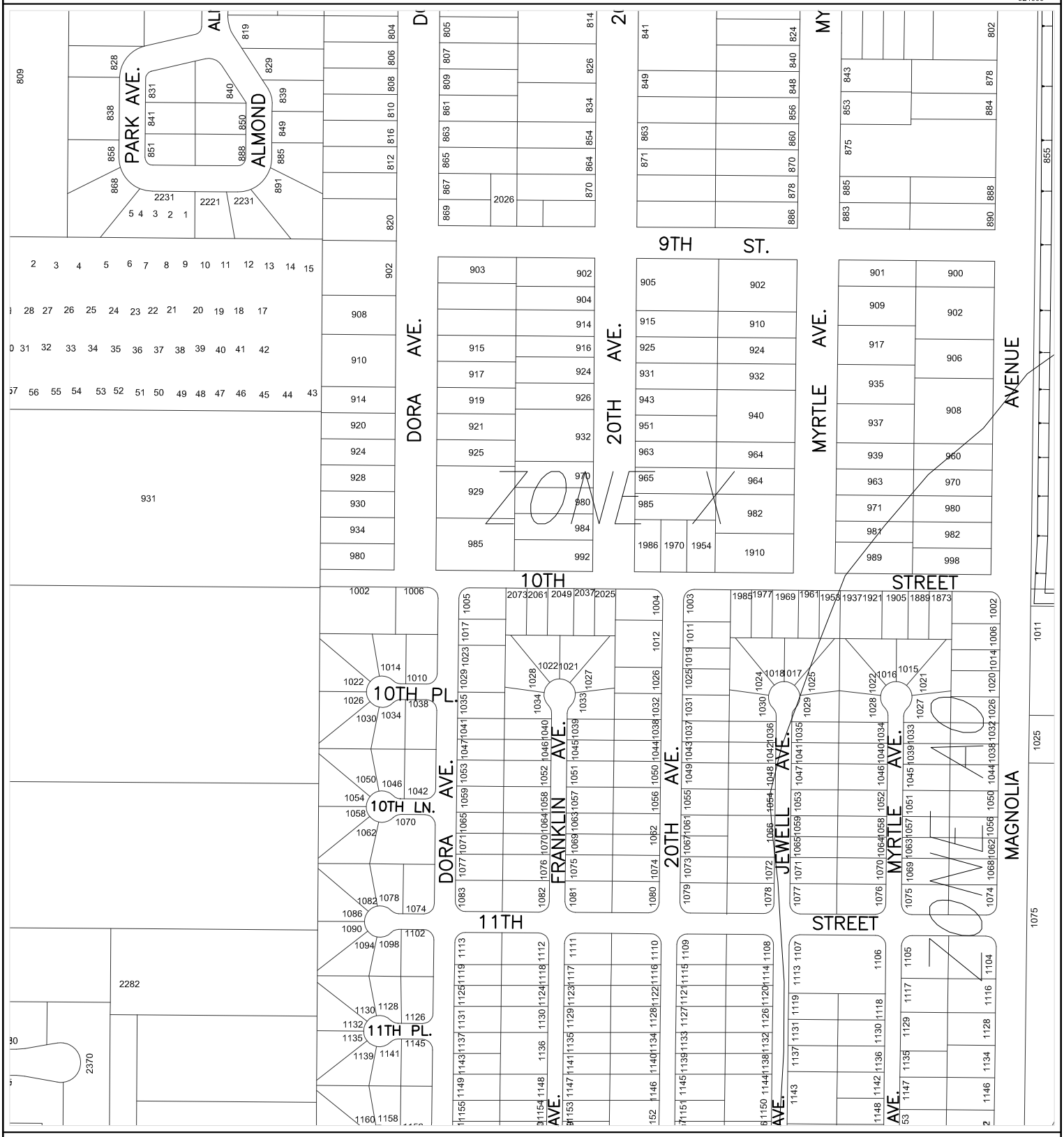

Prepared by:
City of Yuma
Department of Public Works
Engineering Division

COPYRIGHT © 2014 CITY OF YUMA, ARIZONA
The City of Yuma makes no claims concerning the accuracy of this map nor assumes any liability resulting from the use of the information herein.

Not to scale

1119	1120	1121
1219	1220	1221
1319	1320	1321

Map Number

1220

Revision Date:

July 2014

Supersedes: July 2013

STORM WATER COLLECTION SYSTEM

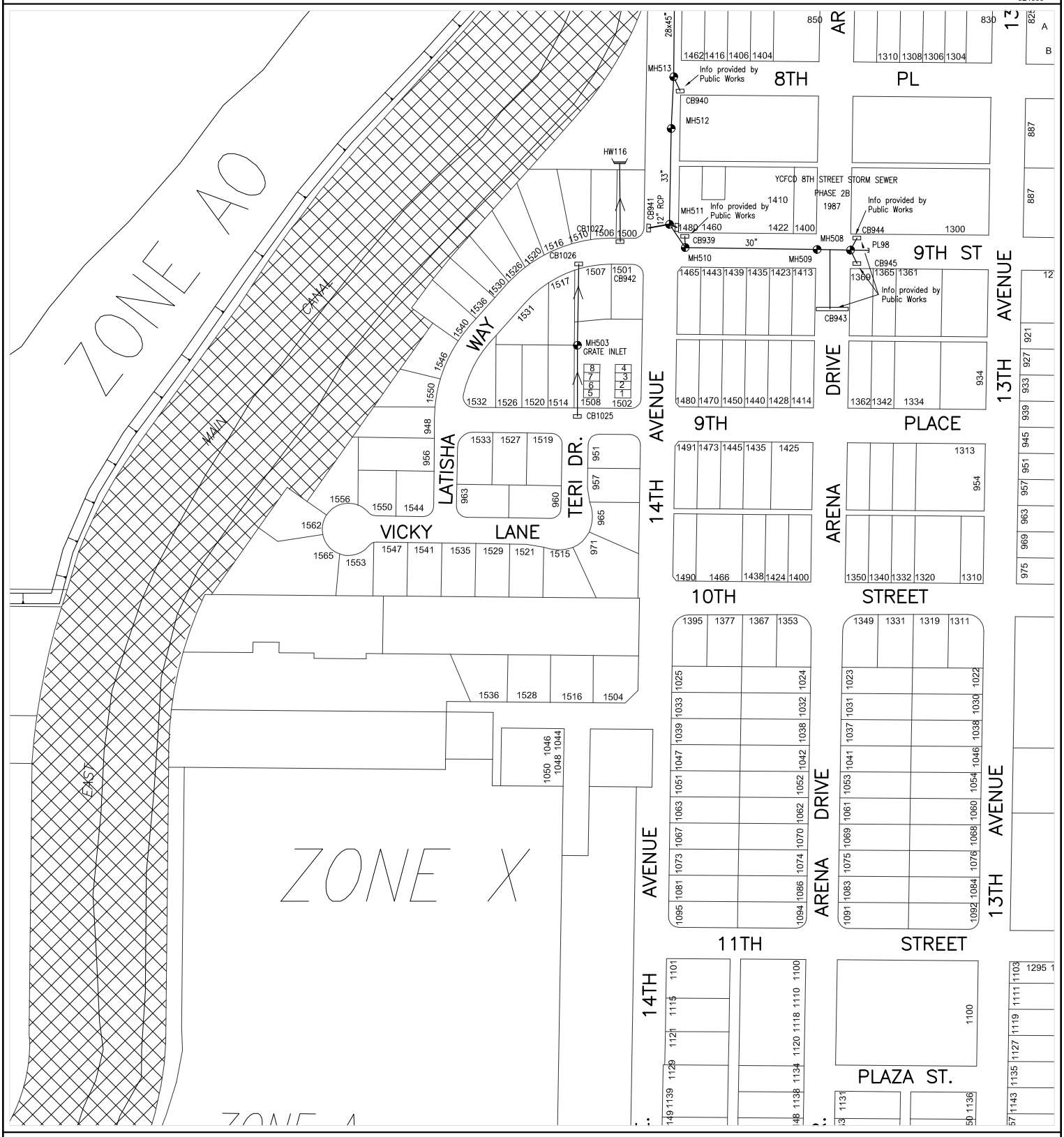

Prepared by:
City of Yuma
Department of Public Works
Engineering Division

COPYRIGHT © 2014 CITY OF YUMA, ARIZONA
The City of Yuma makes no claims concerning the accuracy of this map nor assumes any liability resulting from the use of the information herein.

Not to scale

1120	1121	1122
1220	1221	1222
1320	1321	1322

Map Number

1221

Revision Date:

July 2014

Supersedes: July 2013

STORM WATER COLLECTION SYSTEM

622000
226000

CITY OF YUMA ARIZONA

Prepared by:
City of Yuma
Department of Public Works
Engineering Division

COPYRIGHT © 2014 CITY OF YUMA, ARIZONA
The City of Yuma makes no claims concerning the accuracy of this map nor assumes any liability resulting from the use of the information herein.

N
Not to scale

1121	1122	1123
1221	1222	1223
1321	1322	1323

Map Number
1222

Revision Date:
July 2014

Supersedes: July 2013

STORM WATER COLLECTION SYSTEM

624000 232000

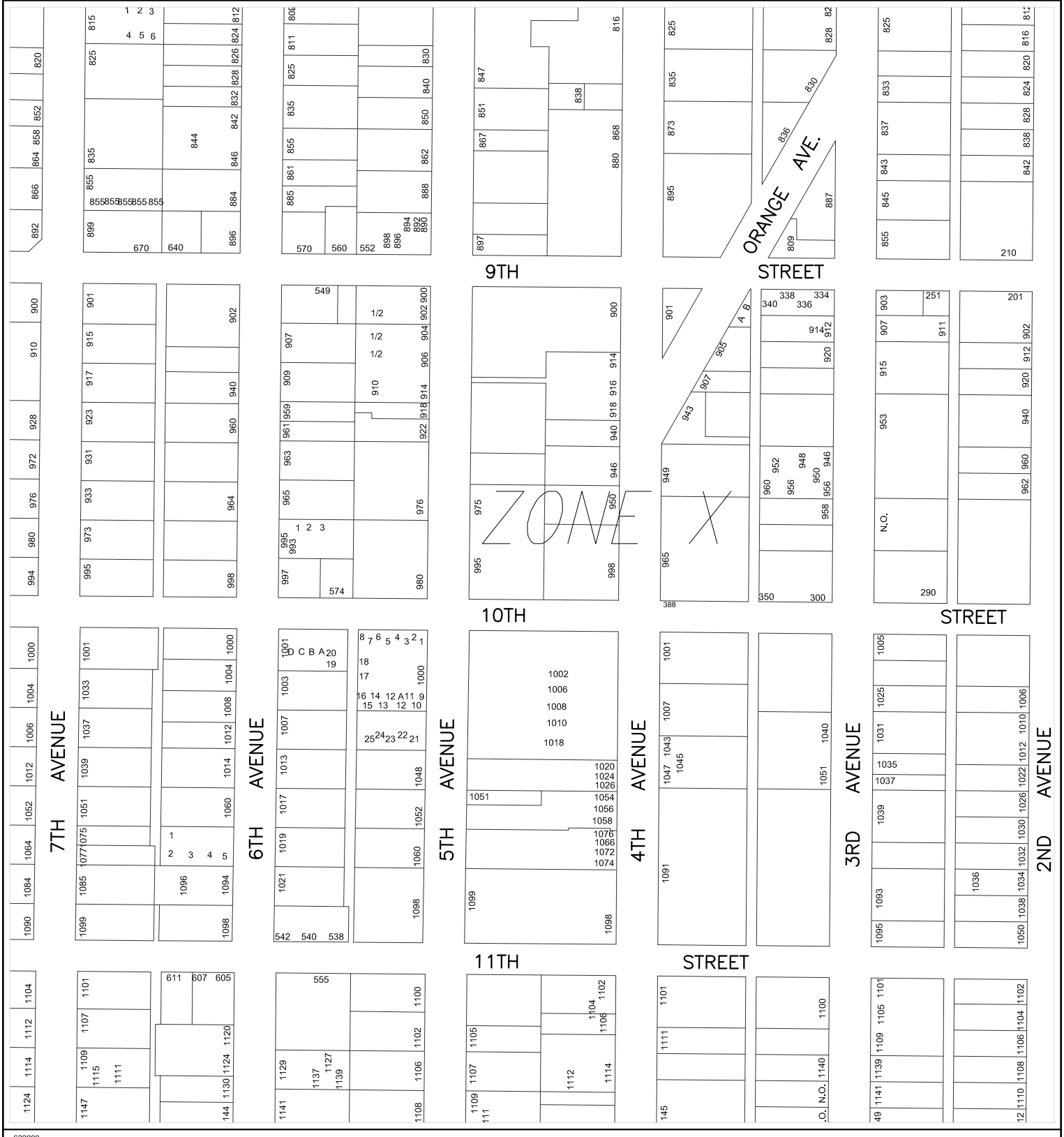

622000 230000

Prepared by:
City of Yuma
Department of Public Works
Engineering Division

COPYRIGHT © 2014 CITY OF YUMA, ARIZONA
The City of Yuma makes no claims concerning the accuracy of this map nor assumes any liability resulting from the use of the information herein.

Not to scale

1122	1123	1124
1222	1223	1224
1322	1323	1324

Map Number
1223

Revision Date:
July 2014

Supersedes: July 2013

STORM WATER COLLECTION SYSTEM

234000

624000

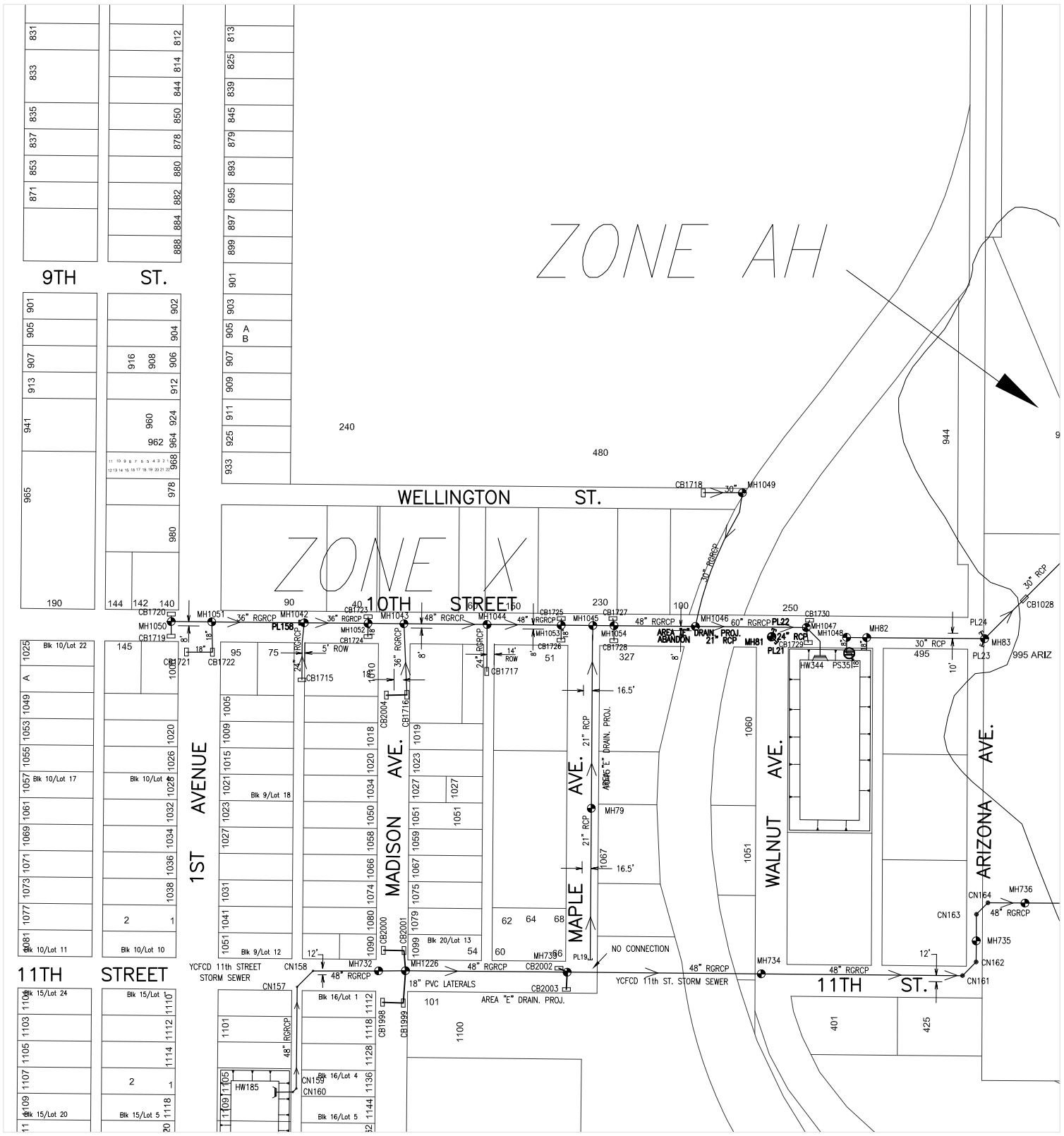

622000

232000

CITY OF YUMA ARIZONA

Prepared by:
City of Yuma
Department of Public Works
Engineering Division

COPYRIGHT © 2014 CITY OF YUMA, ARIZONA
The City of Yuma makes no claims concerning the accuracy of this map nor assumes any liability resulting from the use of the information herein.

N

Not to scale

1123	1124	1125
1223	1224	1225
1323	1324	1325

Map Number

1224

Revision Date:

July 2014

Supersedes: July 2013

STORM WATER COLLECTION SYSTEM

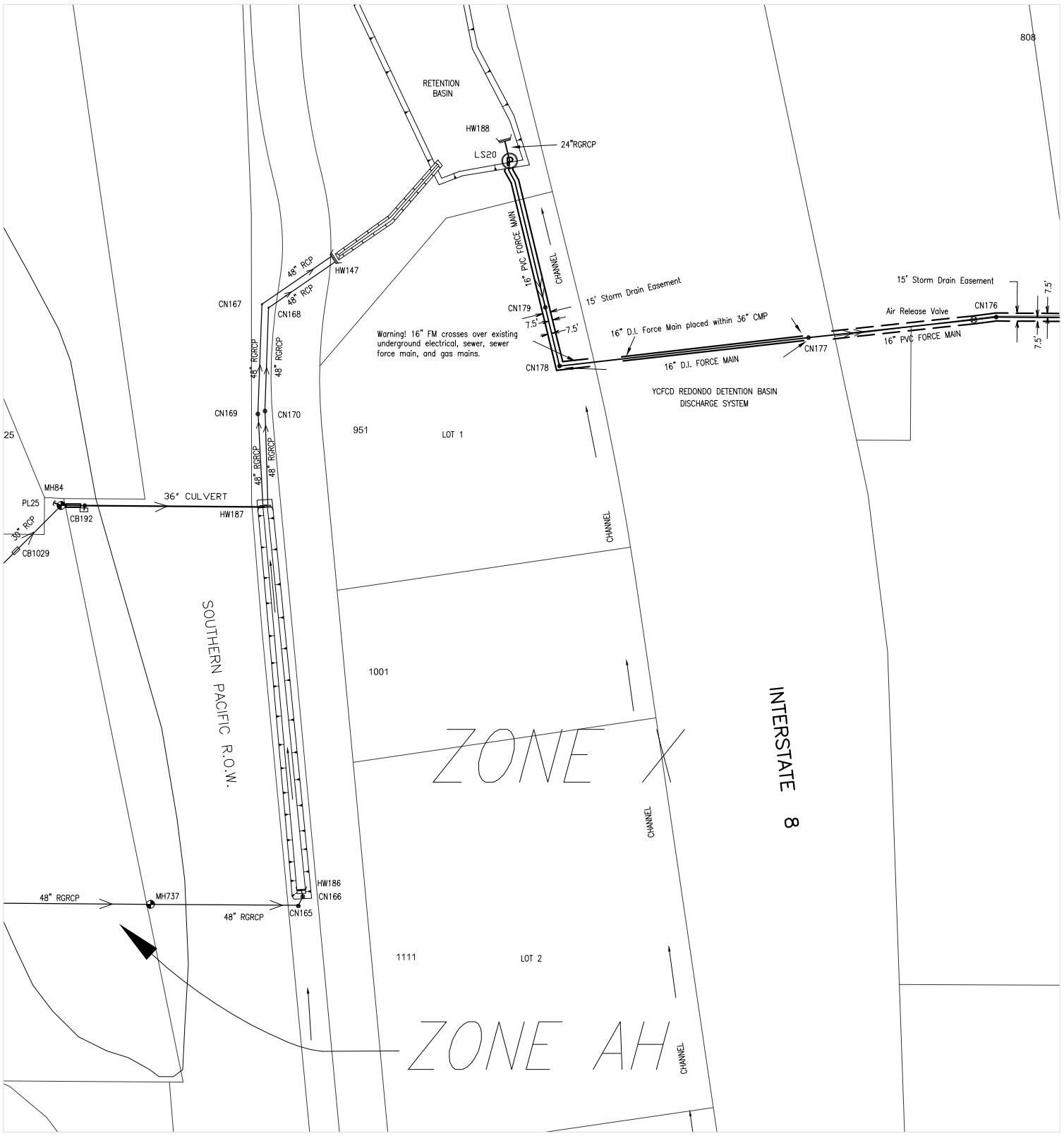

CITY OF YUMA ARIZONA

Prepared by:
City of Yuma
Department of Public Works
Engineering Division

COPYRIGHT © 2014 CITY OF YUMA, ARIZONA
The City of Yuma makes no claims concerning the accuracy of this map nor assumes any liability resulting from the use of the information herein.

N

Not to scale

1124	1125	1126
1224	1225	1226
1324	1325	1326

Map Number

1225

Revision Date:

July 2014

Supersedes: July 2013

STORM WATER COLLECTION SYSTEM

238000

624000

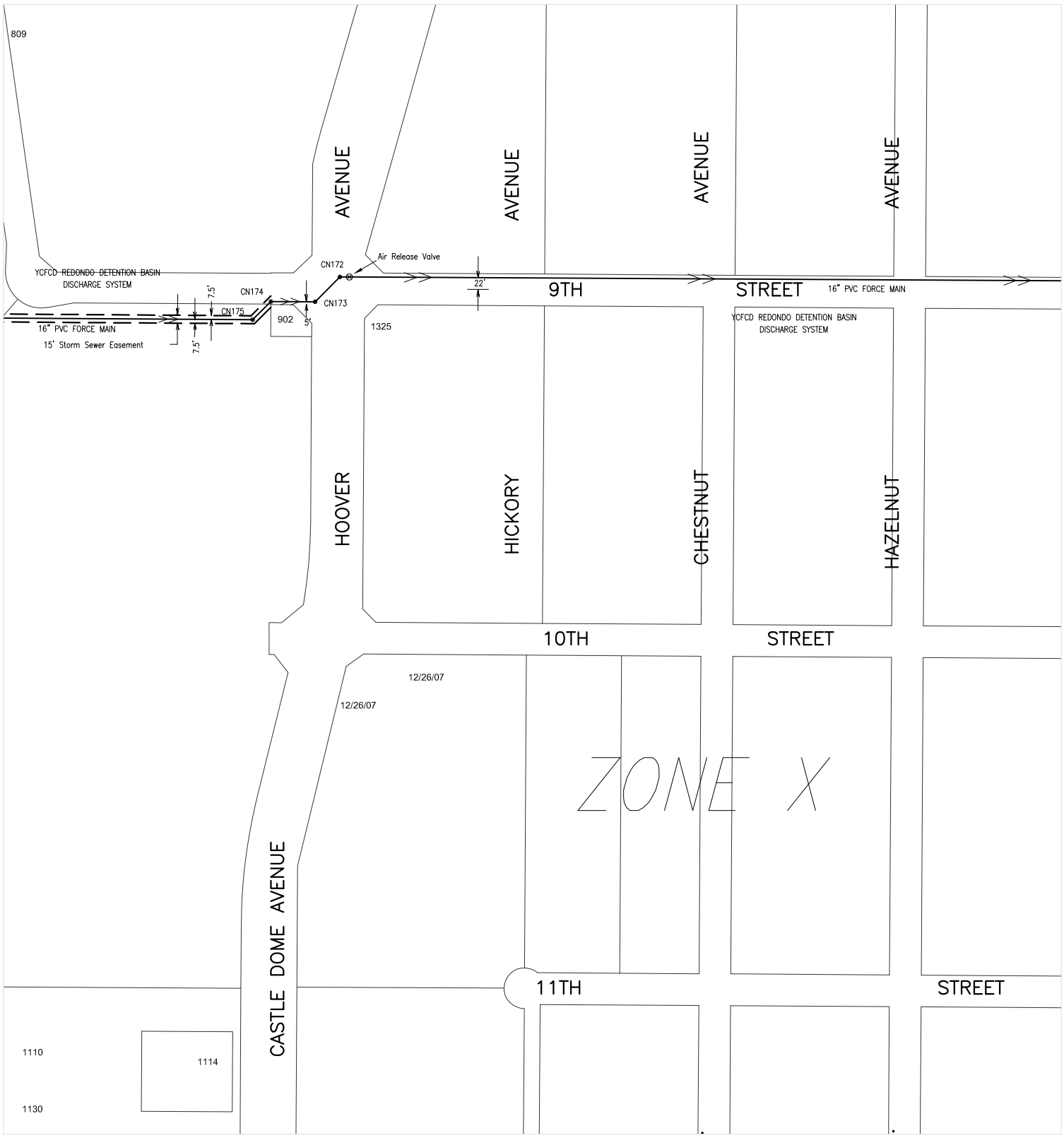

622000

236000

Prepared by:
City of Yuma
Department of Public Works
Engineering Division

COPYRIGHT © 2014 CITY OF YUMA, ARIZONA
The City of Yuma makes no claims concerning the accuracy of this map nor assumes any liability resulting from the use of the information herein.

N

Not to scale

1125	1126	1127
1225	1226	1227
1325	1326	1327

Map Number

1226

Revision Date:

July 2014

Supersedes: July 2013

STORM WATER COLLECTION SYSTEM

240000
624000

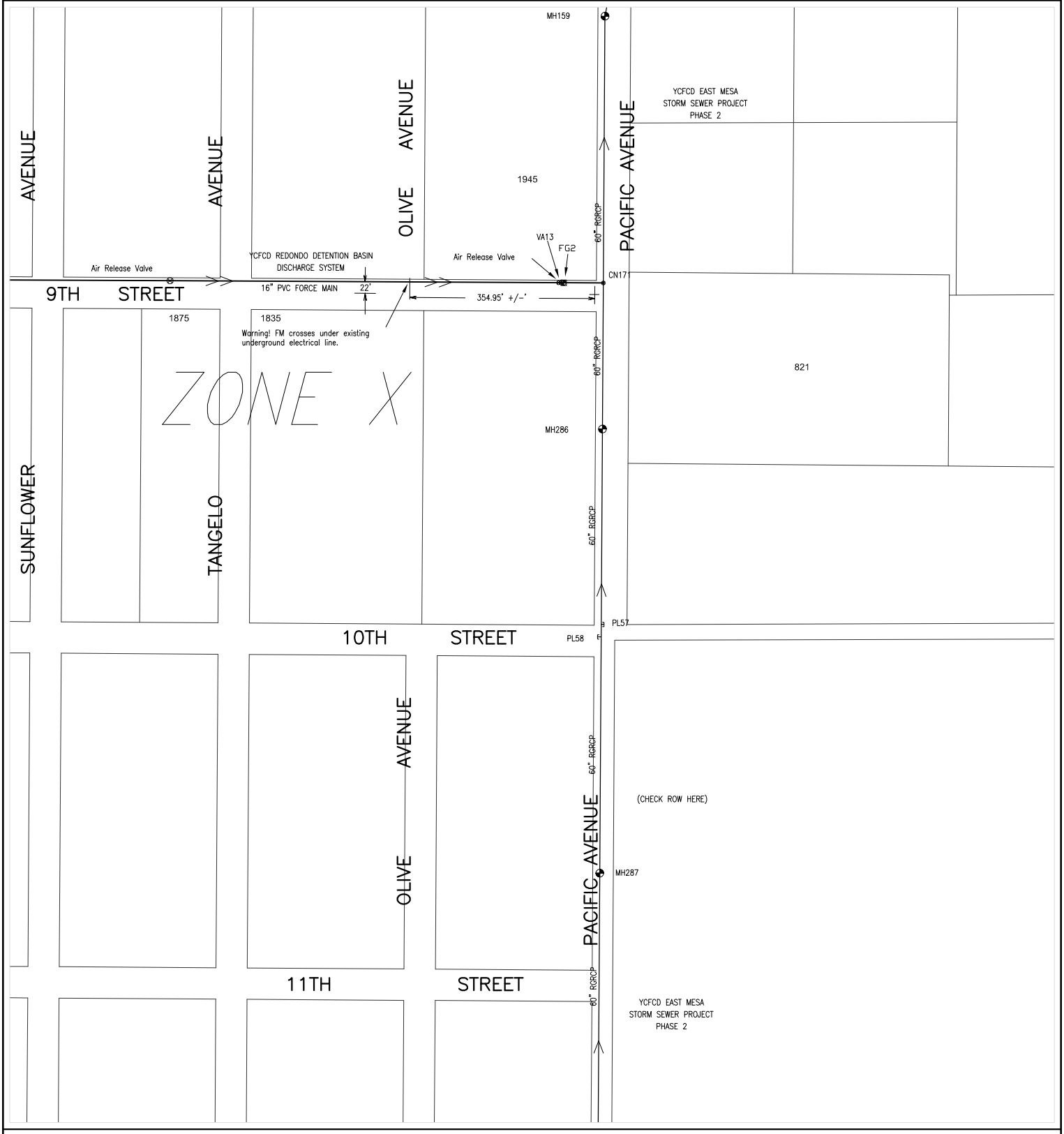

622000
238000

Prepared by:
City of Yuma
Department of Public Works
Engineering Division

COPYRIGHT © 2014 CITY OF YUMA, ARIZONA
The City of Yuma makes no claims concerning the accuracy of this map nor assumes any liability resulting from the use of the information herein.

N
Not to scale

1126	1127	1128
1226	1227	1228
1326	1327	1328

Map Number
1227

Revision Date:
July 2014

Supersedes: July 2013

STORM WATER COLLECTION SYSTEM

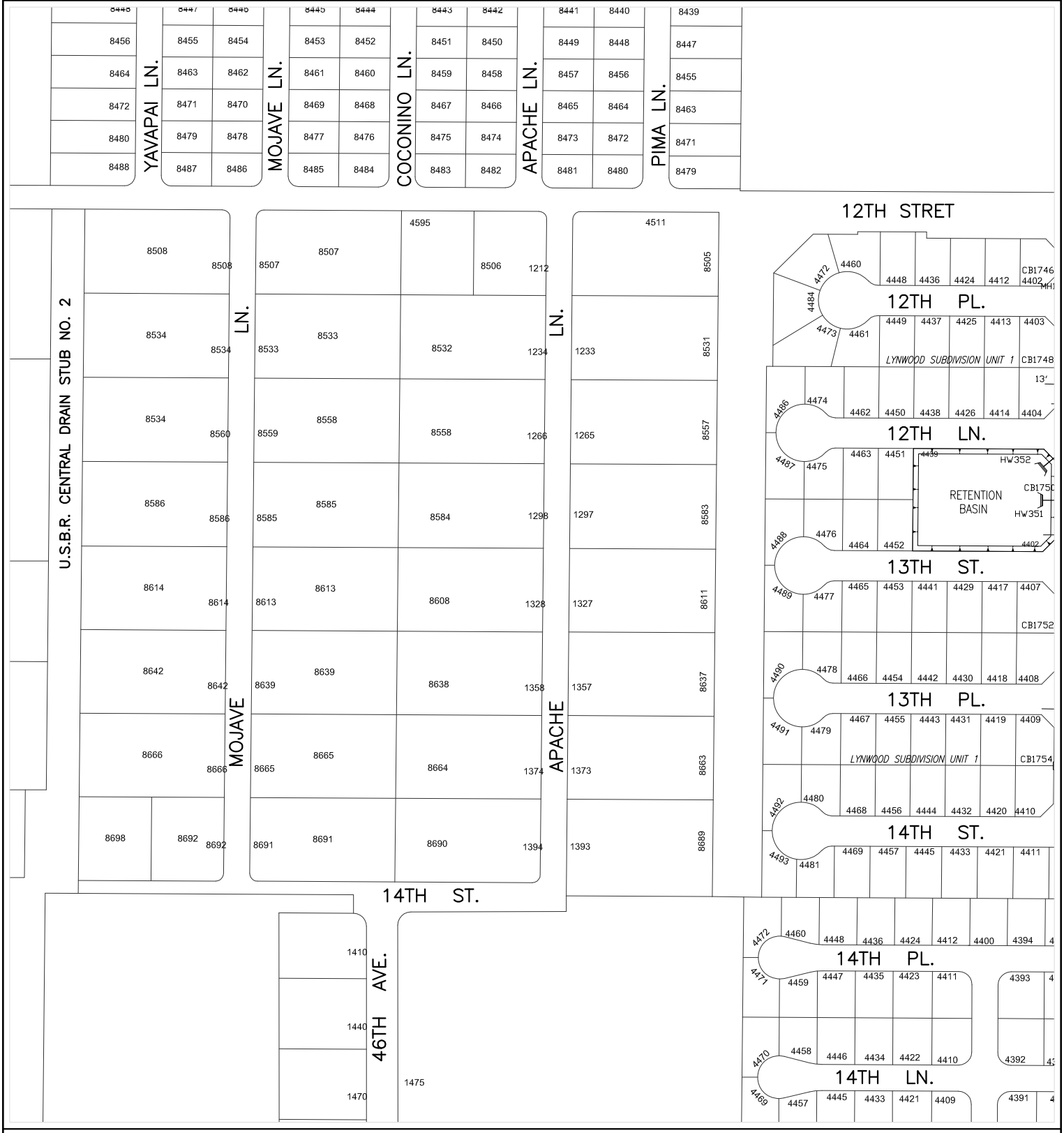

620000
214000

CITY OF YUMA ARIZONA

Prepared by:
City of Yuma
Department of Public Works
Engineering Division

COPYRIGHT © 2014 CITY OF YUMA, ARIZONA
The City of Yuma makes no claims concerning the accuracy of this map nor assumes any liability resulting from the use of the information herein.

N
Not to scale

1214	1215	1216
1314	1315	1316
1414	1415	1416

Map Number
1315

Revision Date:
July 2014

Supersedes: July 2013

STORM WATER COLLECTION SYSTEM

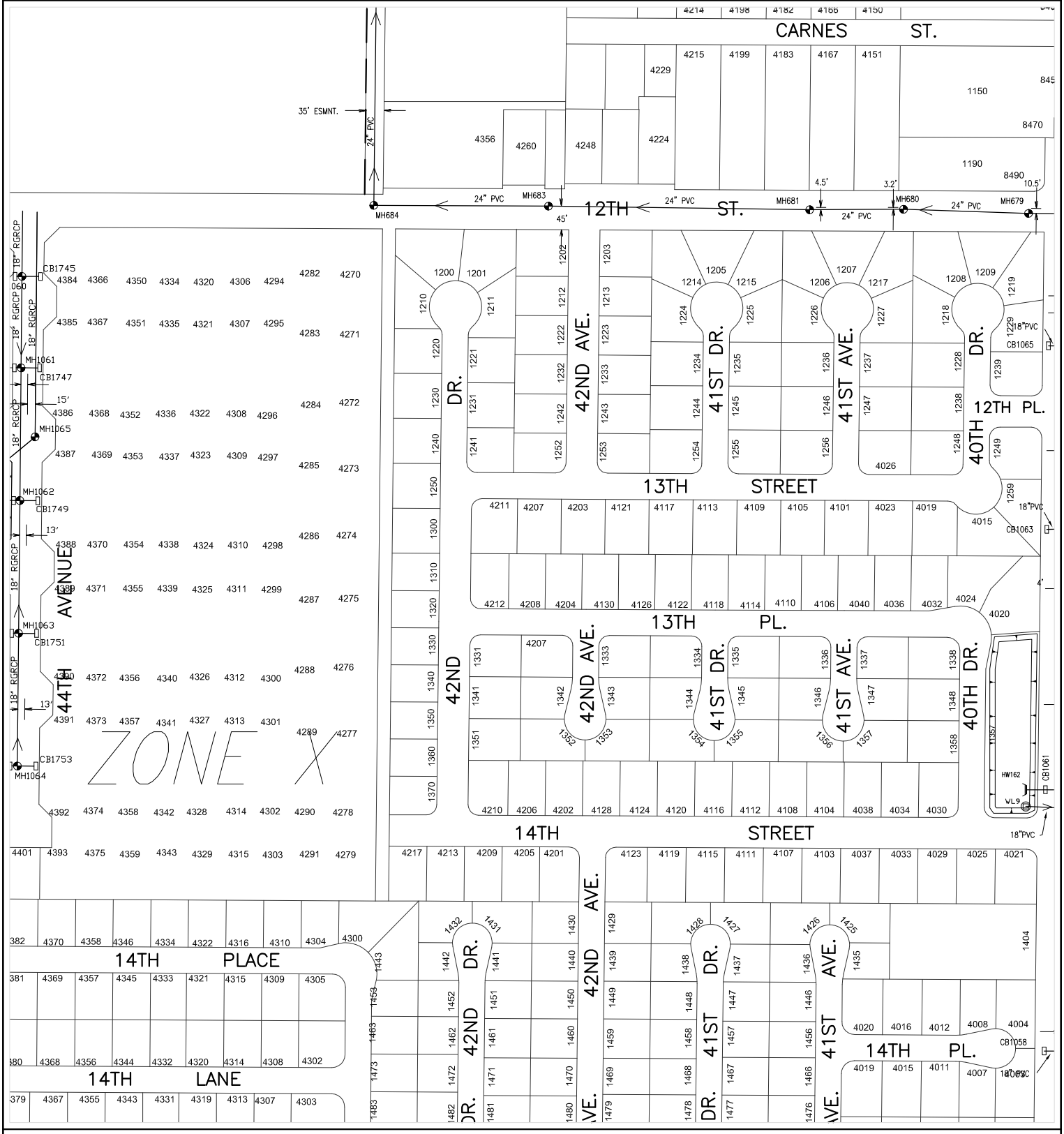

CITY OF YUMA ARIZONA

Prepared by:
City of Yuma
Department of Public Works
Engineering Division

COPYRIGHT © 2014 CITY OF YUMA, ARIZONA
The City of Yuma makes no claims concerning the accuracy of this map nor assumes any liability resulting from the use of the information herein.

Not to scale

1215	1216	1217
1315	1316	1317
1415	1416	1417

Map Number
1316

Revision Date:
July 2014

Supersedes: July 2013

STORM WATER COLLECTION SYSTEM

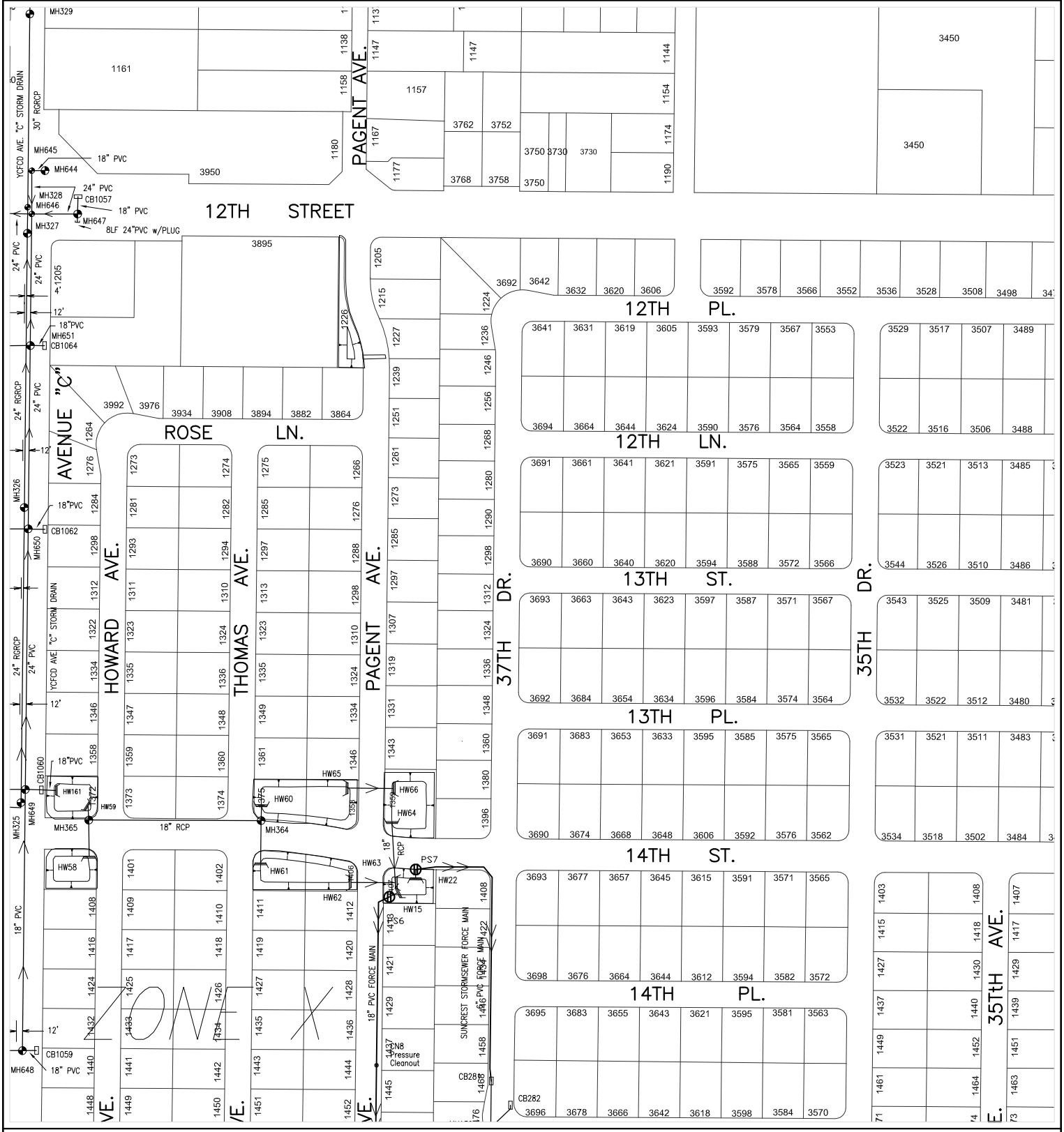

620000

218000

CITY OF YUMA ARIZONA

Prepared by:
City of Yuma
Department of Public Works
Engineering Division

COPYRIGHT © 2014 CITY OF YUMA, ARIZONA
The City of Yuma makes no claims concerning the accuracy of this map nor assumes any liability resulting from the use of the information herein.

N

Not to scale

1216	1217	1218
1316	1317	1318
1416	1417	1418

Map Number

1317

Revision Date:

July 2014

Supersedes: July 2013

STORM WATER COLLECTION SYSTEM

620000
220000

Prepared by:
City of Yuma
Department of Public Works
Engineering Division

COPYRIGHT © 2014 CITY OF YUMA, ARIZONA
The City of Yuma makes no claims concerning the accuracy of this map nor assumes any liability resulting from the use of the information herein.

Not to scale

1217	1218	1219
1317	1318	1319
1417	1418	1419

Map Number
1318

Revision Date:
July 2014

Supersedes: July 2013

STORM WATER COLLECTION SYSTEM

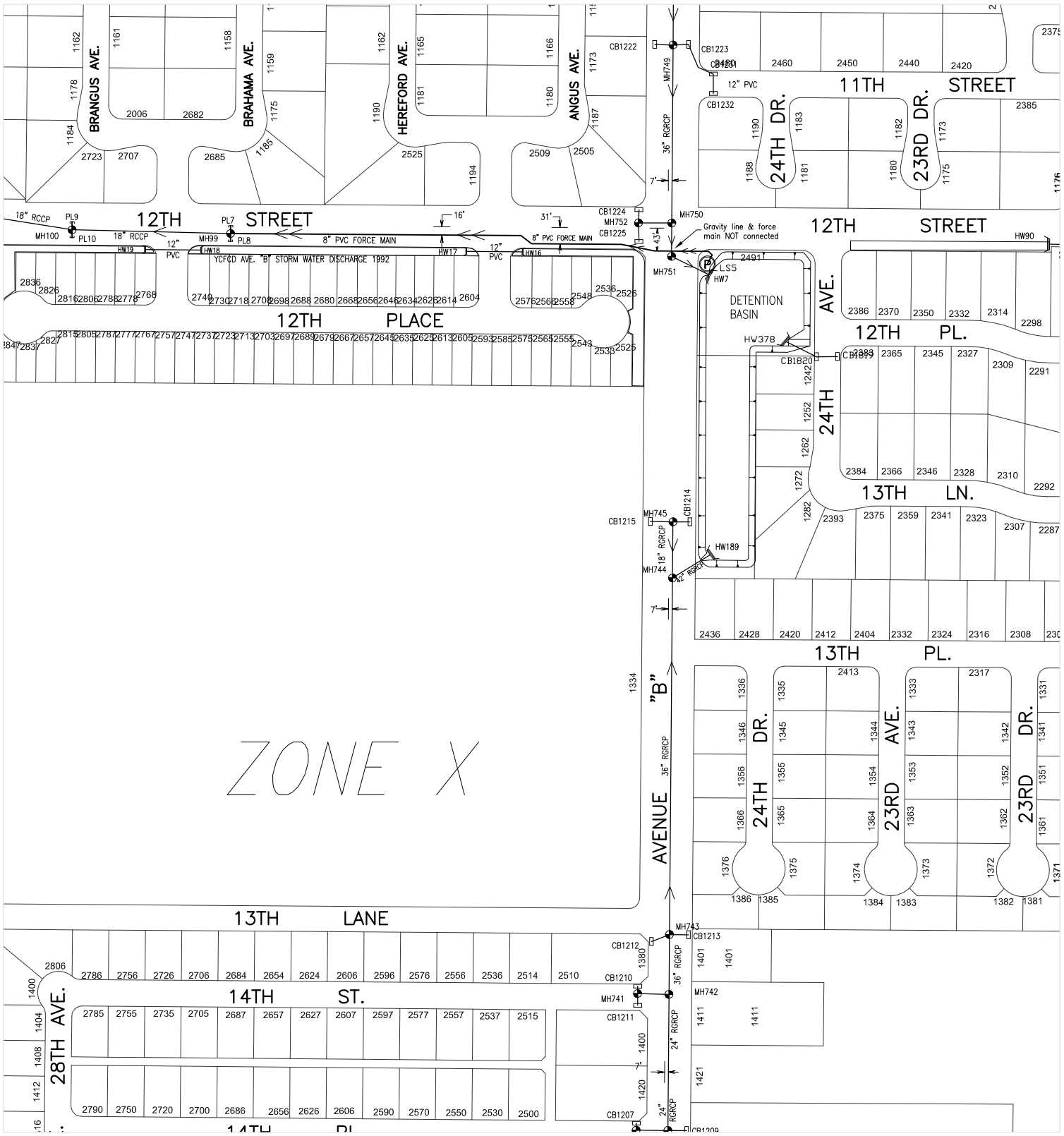

Prepared by:
City of Yuma
Department of Public Works
Engineering Division

COPYRIGHT © 2014 CITY OF YUMA, ARIZONA
The City of Yuma makes no claims concerning the accuracy of this map nor assumes any liability resulting from the use of the information herein.

Not to scale

1218	1219	1220
1318	1319	1320
1418	1419	1420

Map Number

1319

Revision Date:

July 2014

Supersedes: July 2013

STORM WATER COLLECTION SYSTEM

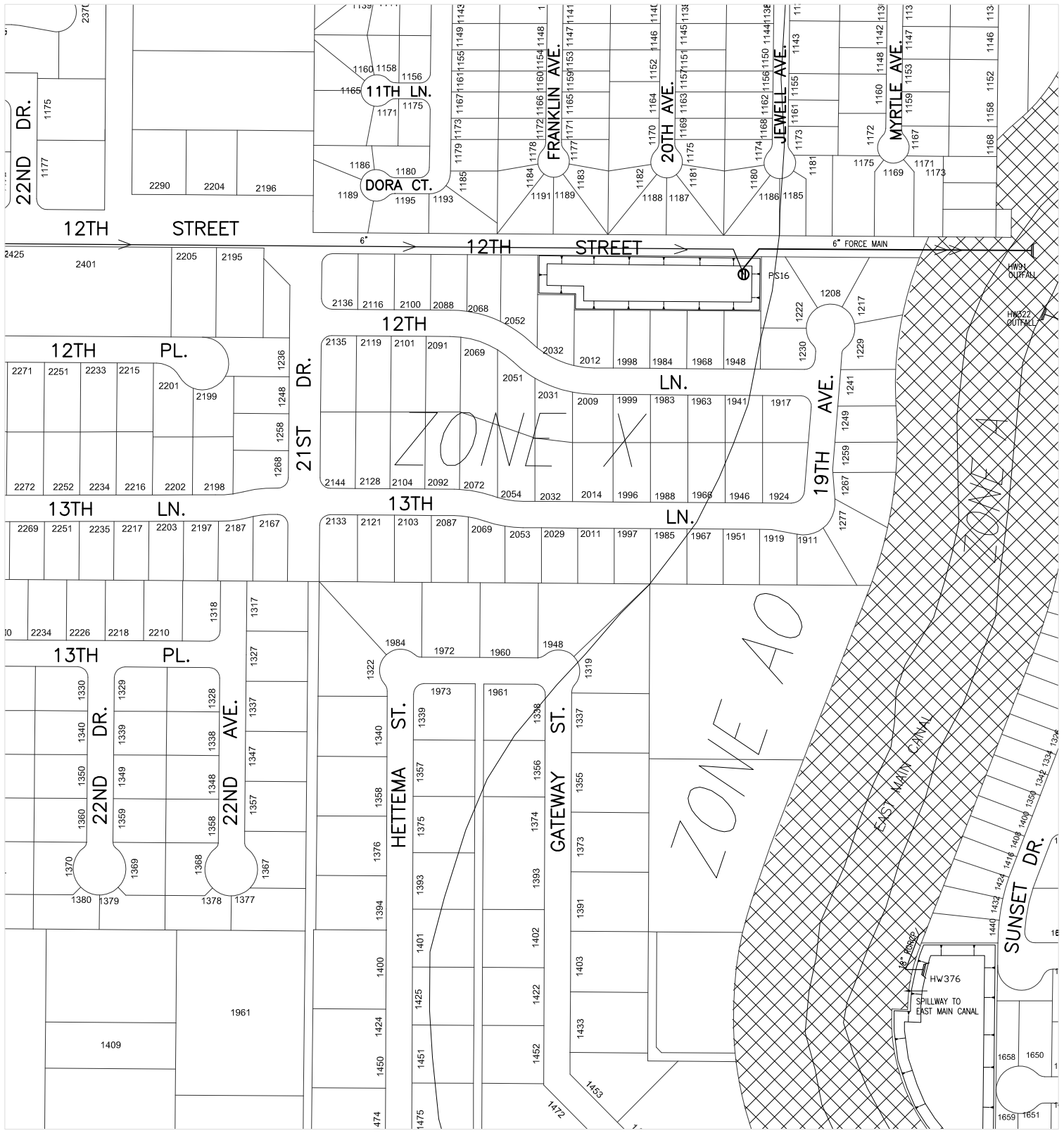

Prepared by:
City of Yuma
Department of Public Works
Engineering Division

COPYRIGHT © 2014 CITY OF YUMA, ARIZONA
The City of Yuma makes no claims concerning the accuracy of this map nor assumes any liability resulting from the use of the information herein.

Not to scale

1219	1220	1221
1319	1320	1321
1419	1420	1421

Map Number
1320

Revision Date:
July 2014

Supersedes: July 2013

STORM WATER COLLECTION SYSTEM

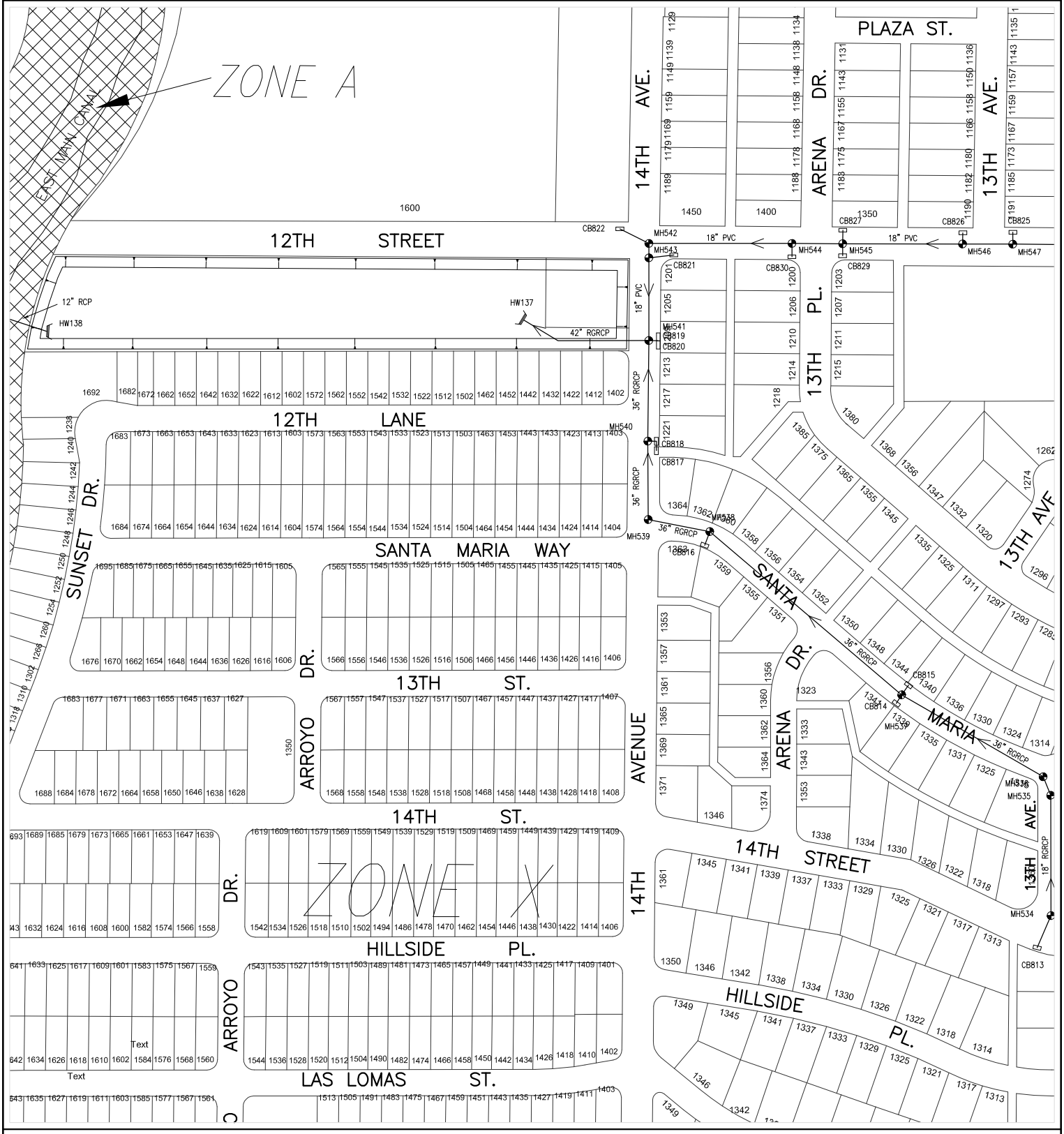

620000

226000

CITY OF YUMA ARIZONA

Prepared by:
City of Yuma
Department of Public Works
Engineering Division

COPYRIGHT © 2014 CITY OF YUMA, ARIZONA
The City of Yuma makes no claims concerning the accuracy of this map nor assumes any liability resulting from the use of the information herein.

N

Not to scale

1220	1221	1222
1320	1321	1322
1420	1421	1422

Map Number

1321

Revision Date:

July 2014

Supersedes: July 2013

STORM WATER COLLECTION SYSTEM

620000
229000

CITY OF YUMA ARIZONA

Prepared by:
City of Yuma
Department of Public Works
Engineering Division

COPYRIGHT © 2014 CITY OF YUMA, ARIZONA
The City of Yuma makes no claims concerning the accuracy of this map nor assumes any liability resulting from the use of the information herein.

N
Not to scale

1221	1222	1223
1321	1322	1323
1421	1422	1423

Map Number
1322

Revision Date:
July 2014

Supersedes: July 2013

STORM WATER COLLECTION SYSTEM

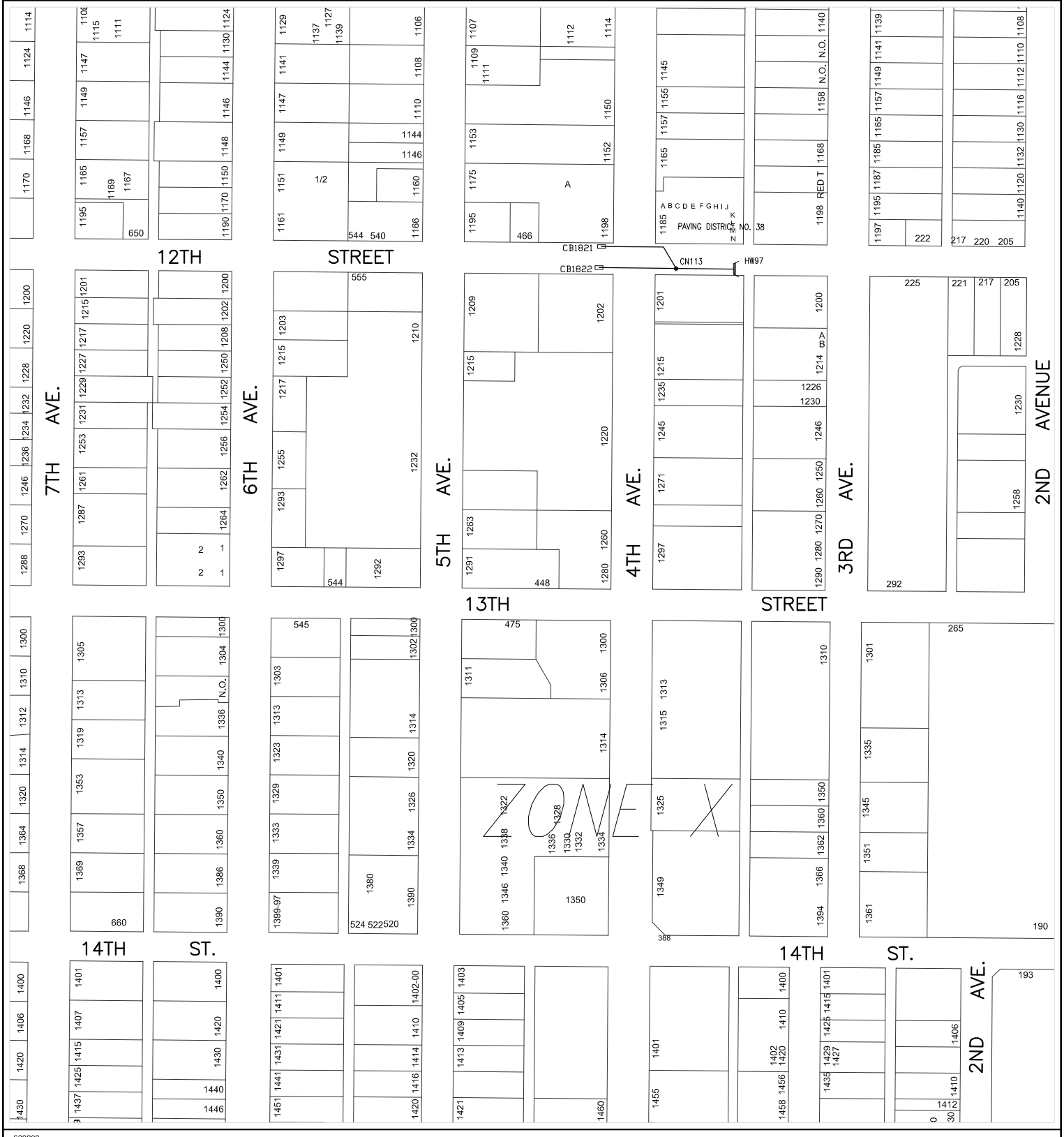

620000
230000

CITY OF YUMA ARIZONA

Prepared by:
City of Yuma
Department of Public Works
Engineering Division

COPYRIGHT © 2014 CITY OF YUMA, ARIZONA
The City of Yuma makes no claims concerning the accuracy of this map nor assumes any liability resulting from the use of the information herein.

N

Not to scale

1222	1223	1224
1322	1323	1324
1422	1423	1424

Map Number

1323

Revision Date:

July 2014

Supersedes: July 2013

STORM WATER COLLECTION SYSTEM

234000

622000

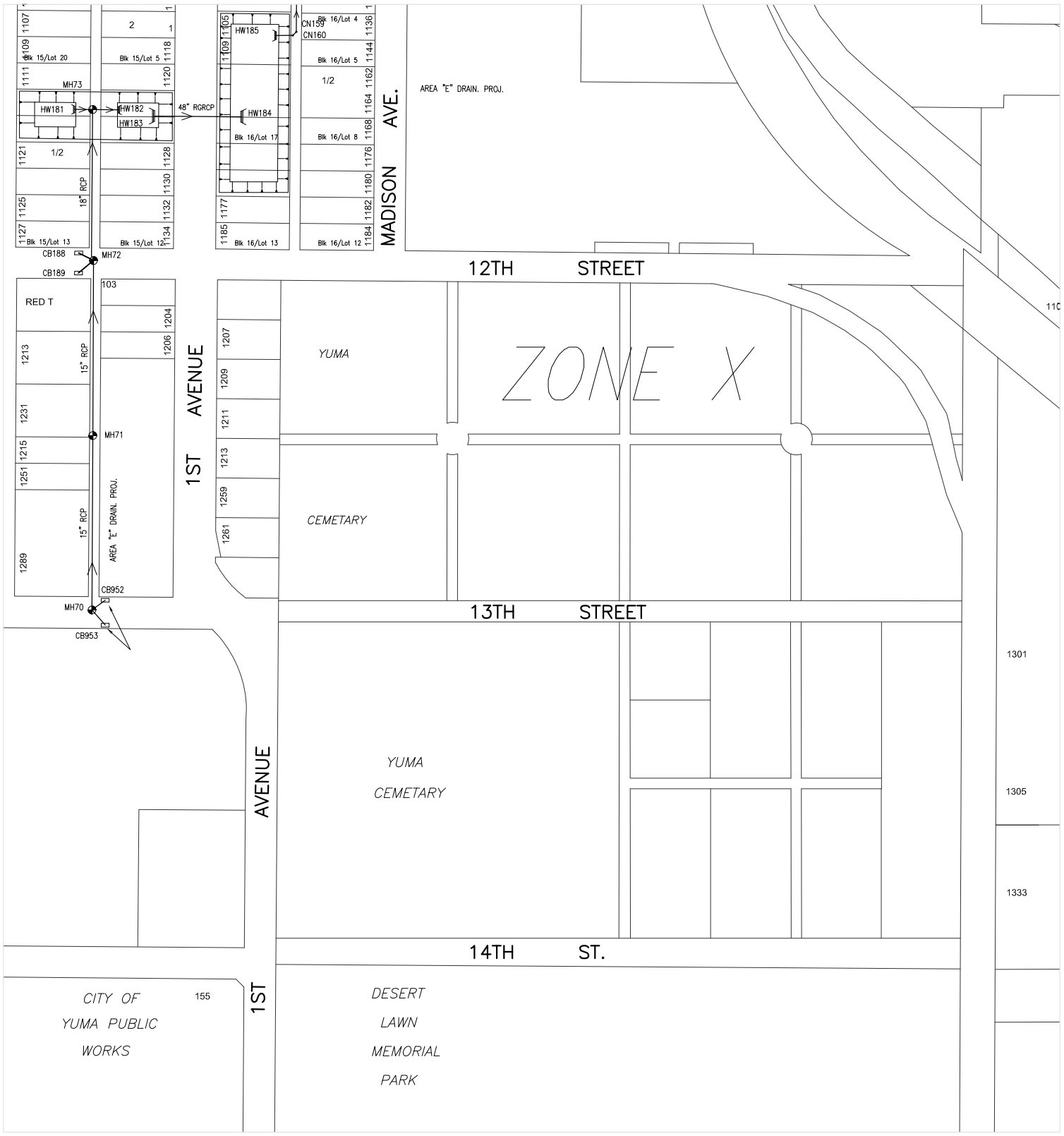

620000

232000

CITY OF YUMA ARIZONA

Prepared by:
City of Yuma
Department of Public Works
Engineering Division

COPYRIGHT © 2014 CITY OF YUMA, ARIZONA
The City of Yuma makes no claims concerning the accuracy of this map nor assumes any liability resulting from the use of the information herein.

N

Not to scale

1223	1224	1225
1323	1324	1325
1423	1424	1425

Map Number

1324

Revision Date:

July 2014

Supersedes: July 2013

STORM WATER COLLECTION SYSTEM

622000

236000

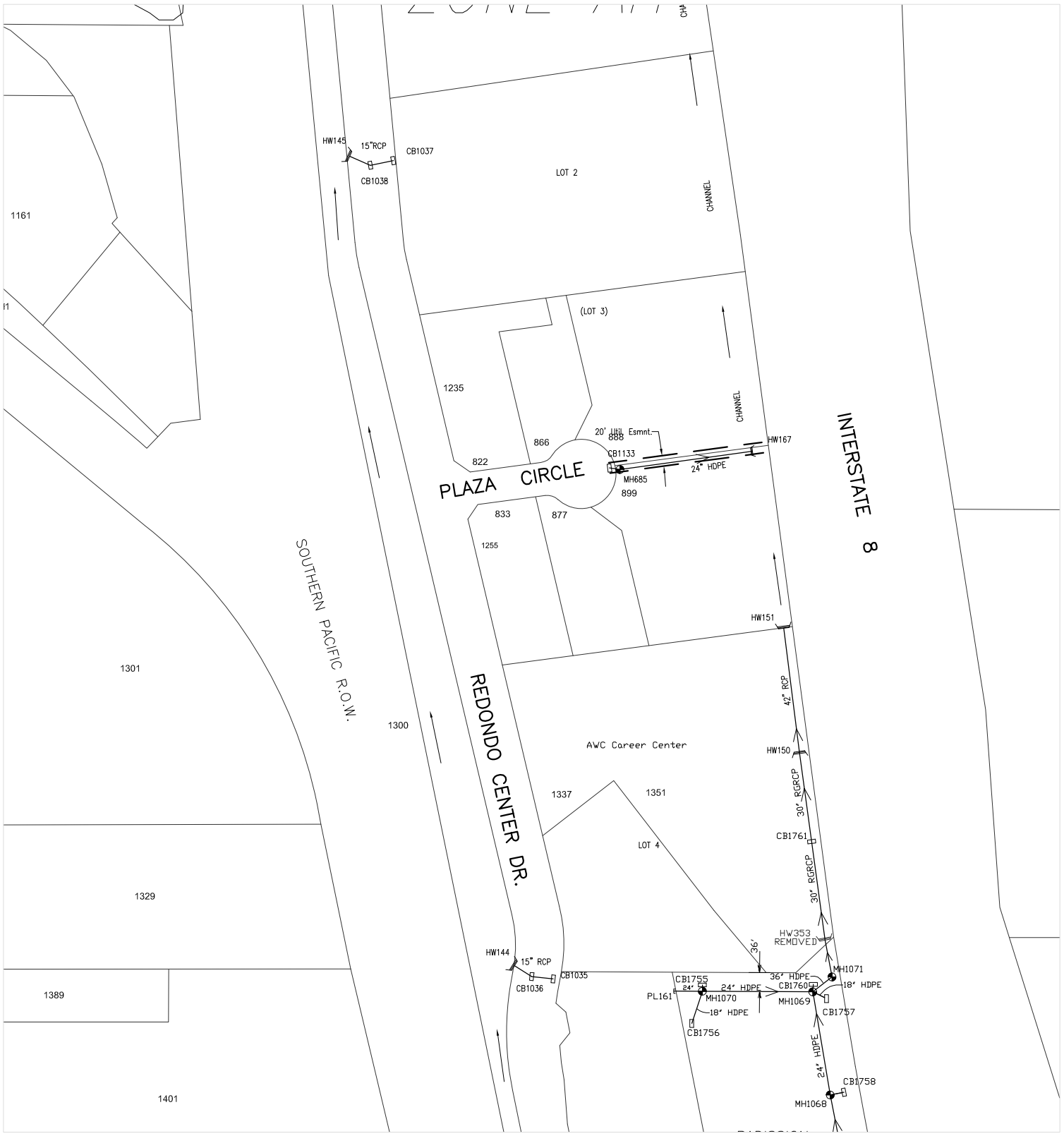

620000

234000

Prepared by:
City of Yuma
Department of Public Works
Engineering Division

COPYRIGHT © 2014 CITY OF YUMA, ARIZONA
The City of Yuma makes no claims concerning the accuracy of this map nor assumes any liability resulting from the use of the information herein.

N

Not to scale

1224	1225	1226
1324	1325	1326
1424	1425	1426

Map Number

1325

Revision Date:

July 2014

Supersedes: July 2013

STORM WATER COLLECTION SYSTEM

CITY OF YUMA ARIZONA

Prepared by:
City of Yuma
Department of Public Works
Engineering Division

COPYRIGHT © 2014 CITY OF YUMA, ARIZONA
The City of Yuma makes no claims concerning the accuracy of this map nor assumes any liability resulting from the use of the information herein.

N

Not to scale

1225	1226	1227
1325	1326	1327
1425	1426	1427

Map Number

1326

Revision Date:

July 2014

Supersedes: July 2013

STORM WATER COLLECTION SYSTEM

240000

622000

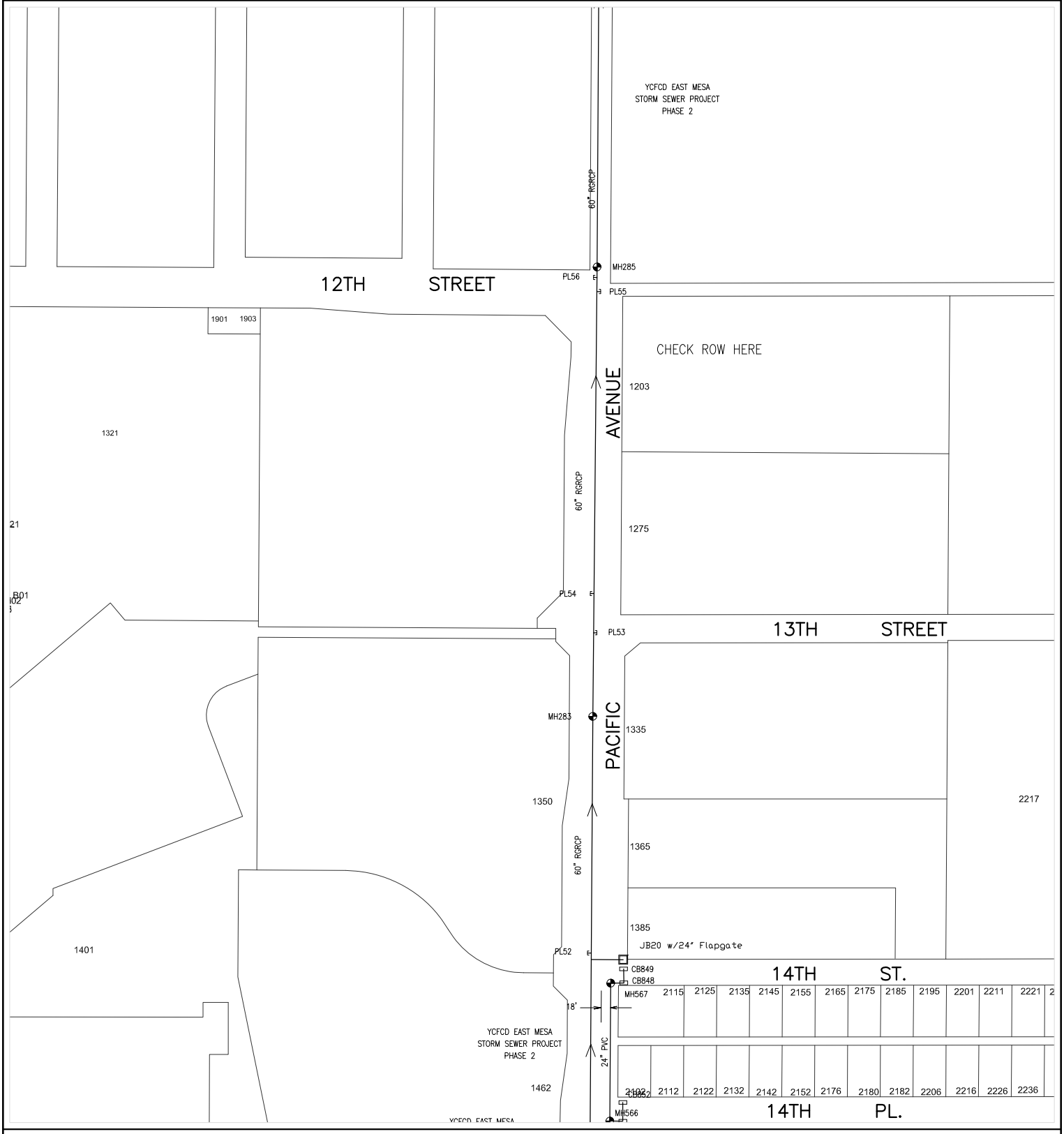

620000

238000

Prepared by:
City of Yuma
Department of Public Works
Engineering Division

COPYRIGHT © 2014 CITY OF YUMA, ARIZONA
The City of Yuma makes no claims concerning the accuracy of this map nor assumes any liability resulting from the use of the information herein.

N

Not to scale

1226	1227	1228
1326	1327	1328
1426	1427	1428

Map Number

1327

Revision Date:

July 2014

Supersedes: July 2013

STORM WATER COLLECTION SYSTEM

214000

620000

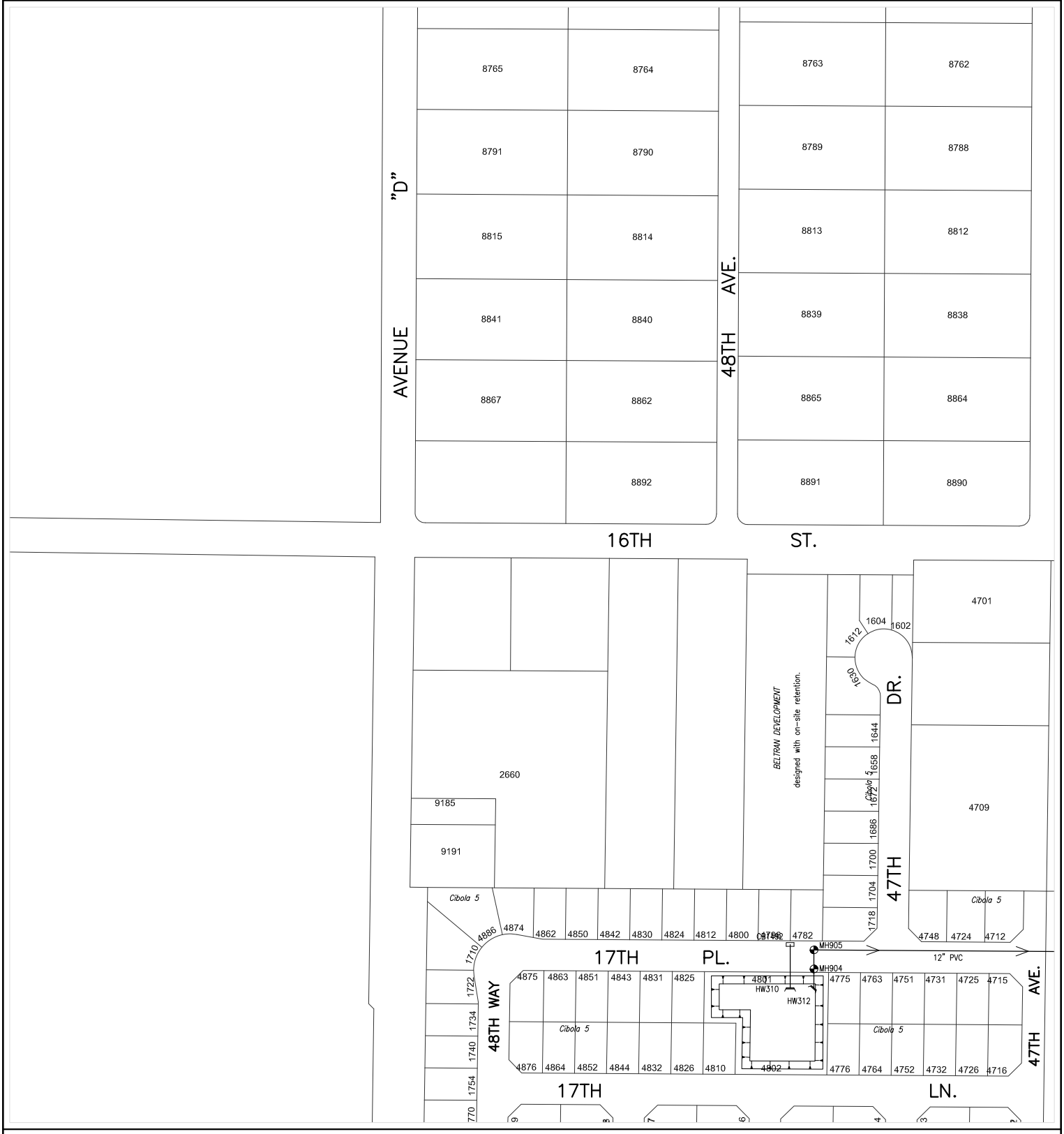

618000

212000

CITY OF YUMA ARIZONA

Prepared by:
City of Yuma
Department of Public Works
Engineering Division

COPYRIGHT © 2014 CITY OF YUMA, ARIZONA
The City of Yuma makes no claims concerning the accuracy of this map nor assumes any liability resulting from the use of the information herein.

N

Not to scale

1313	1314	1315
1413	1414	1415
1513	1514	1515

Map Number

1414

Revision Date:

July 2014

Supersedes: July 2013

STORM WATER COLLECTION SYSTEM

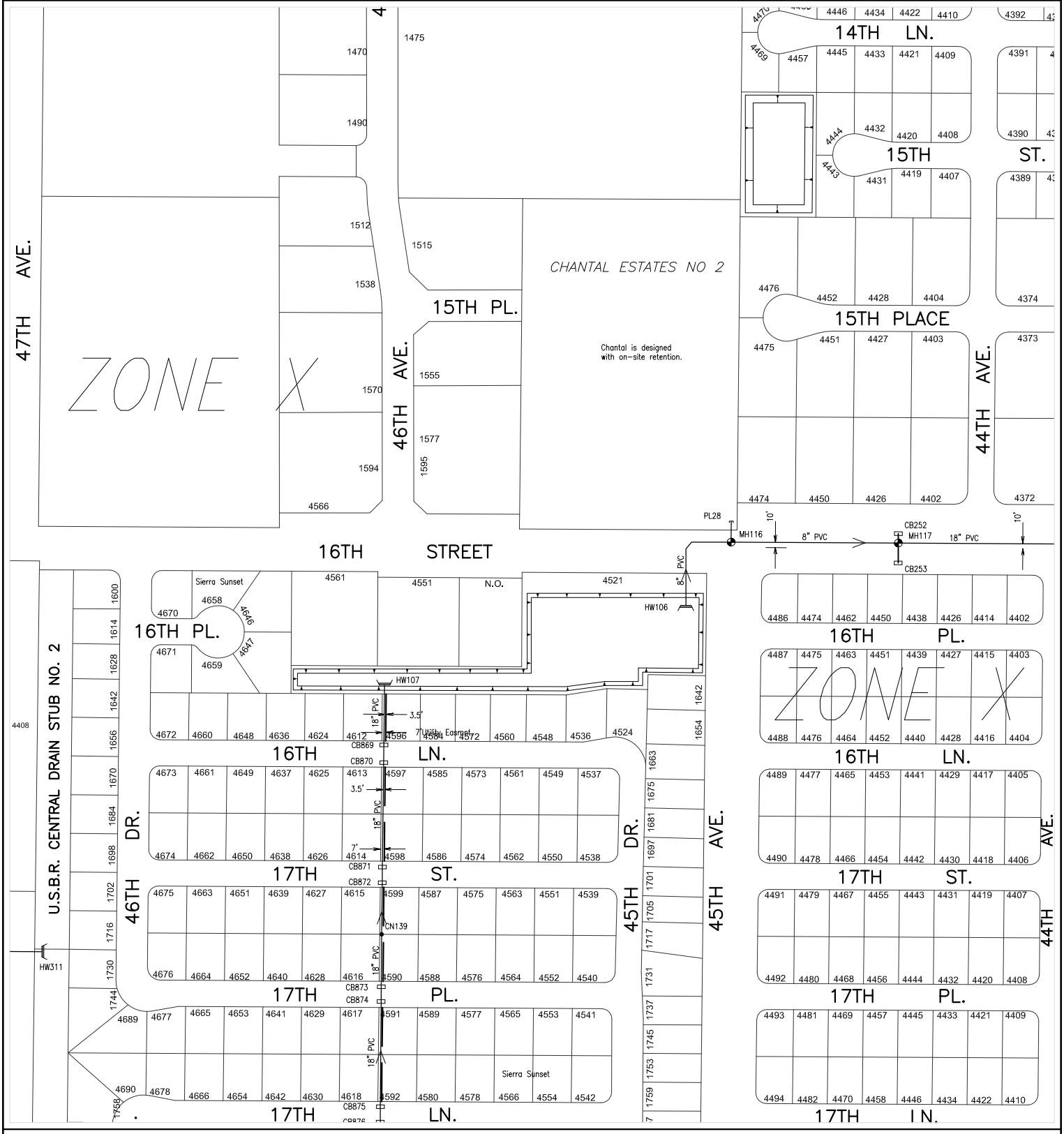

CITY OF YUMA ARIZONA

Prepared by:
City of Yuma
Department of Public Works
Engineering Division

COPYRIGHT © 2014 CITY OF YUMA, ARIZONA
The City of Yuma makes no claims concerning the accuracy of this map nor assumes any liability resulting from the use of the information herein.

N

Not to scale

1314	1315	1316
1414	1415	1416
1514	1515	1516

Map Number

1415

Revision Date:

July 2014

Supersedes: July 2013

STORM WATER COLLECTION SYSTEM

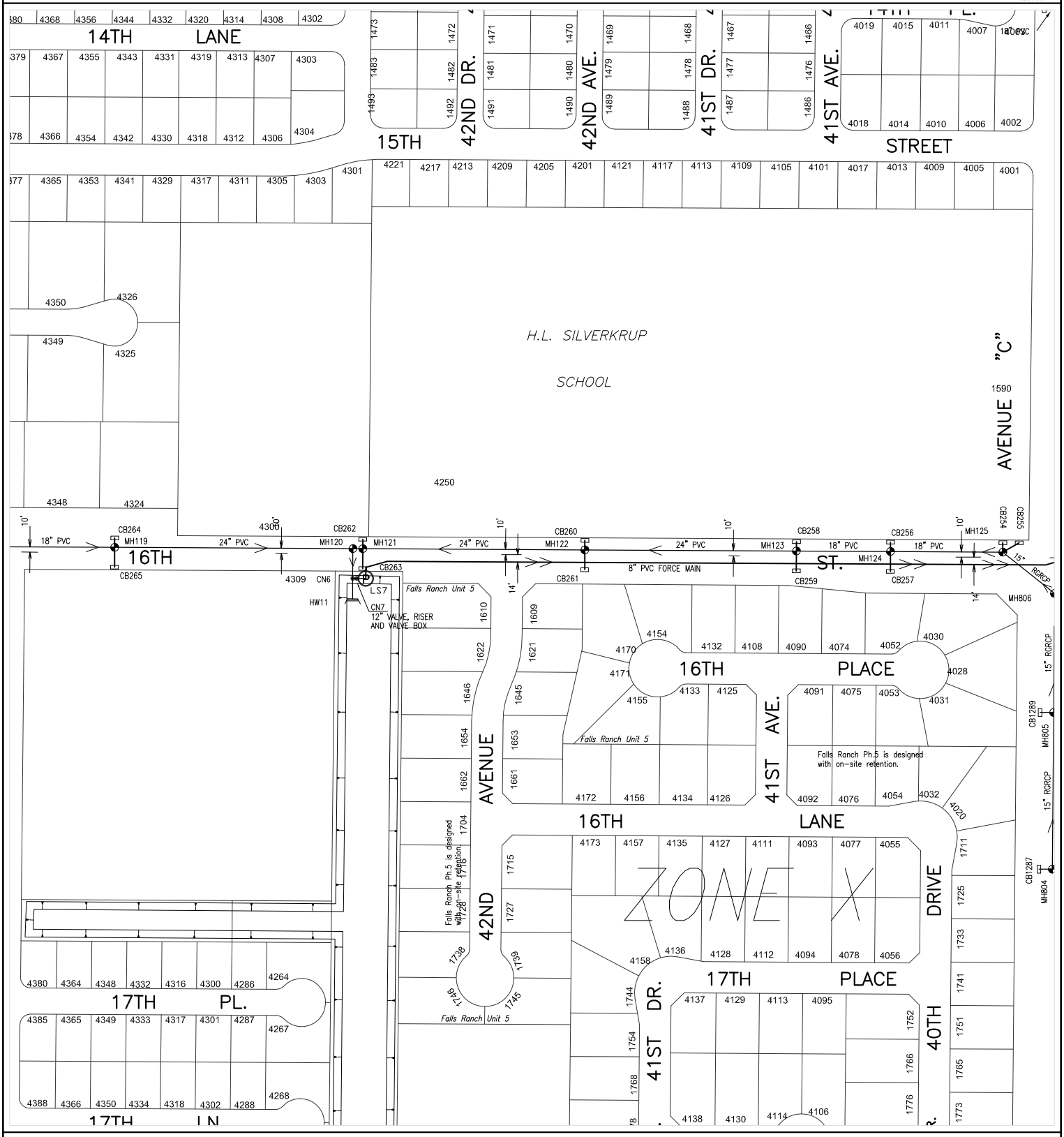

Prepared by:
City of Yuma
Department of Public Works
Engineering Division

COPYRIGHT © 2014 CITY OF YUMA, ARIZONA
The City of Yuma makes no claims concerning the accuracy of this map nor assumes any liability resulting from the use of the information herein.

Not to scale

1315	1316	1317
1415	1416	1417
1515	1516	1517

Map Number

1416

Revision Date:

July 2014

Supersedes: July 2013

STORM WATER COLLECTION SYSTEM

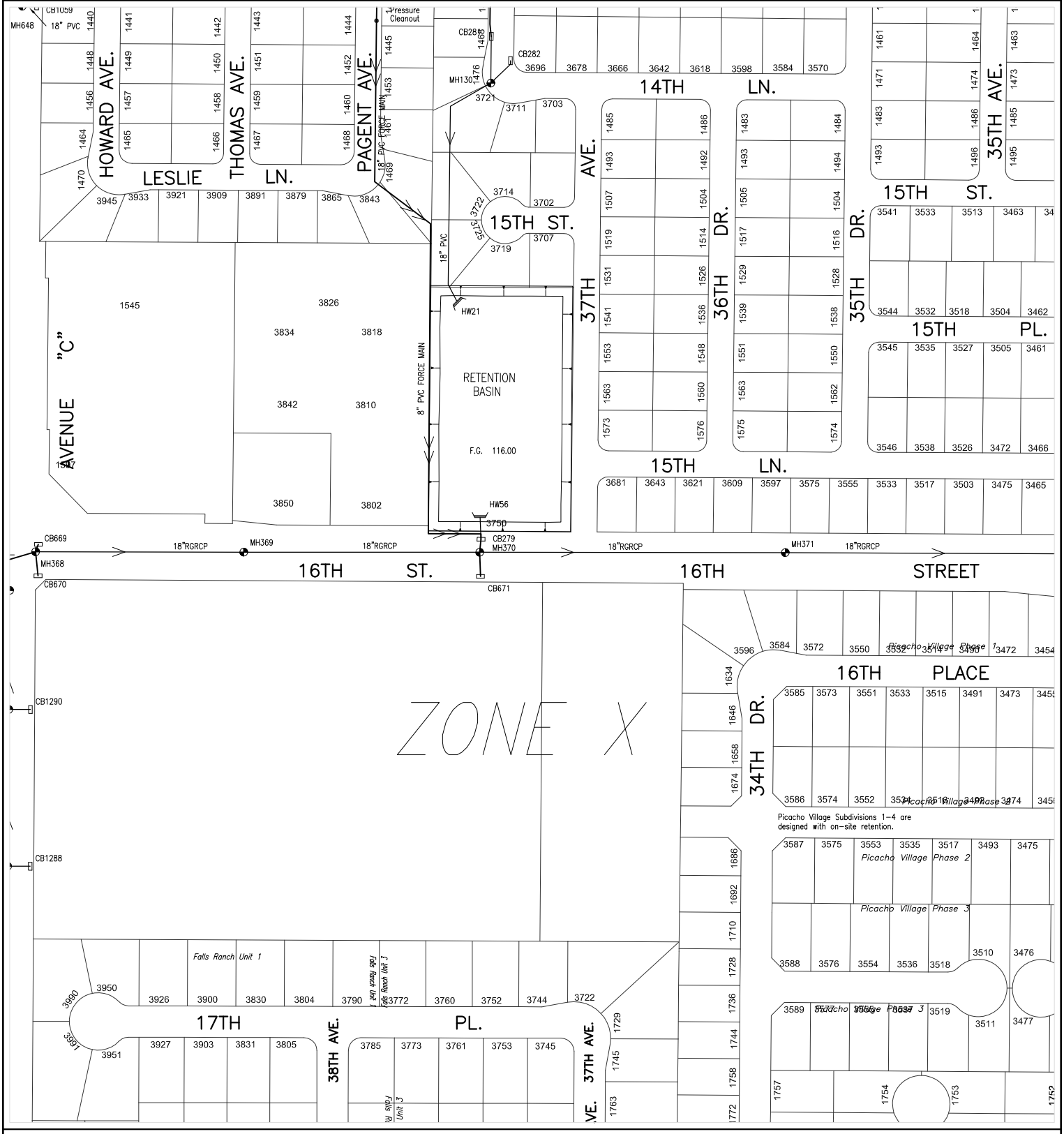

Prepared by:
City of Yuma
Department of Public Works
Engineering Division

COPYRIGHT © 2014 CITY OF YUMA, ARIZONA
The City of Yuma makes no claims concerning the accuracy of this map nor assumes any liability resulting from the use of the information herein.

Not to scale

1316	1317	1318
1416	1417	1418
1516	1517	1518

Map Number
1417

Revision Date:
July 2014

Supersedes: July 2013

STORM WATER COLLECTION SYSTEM

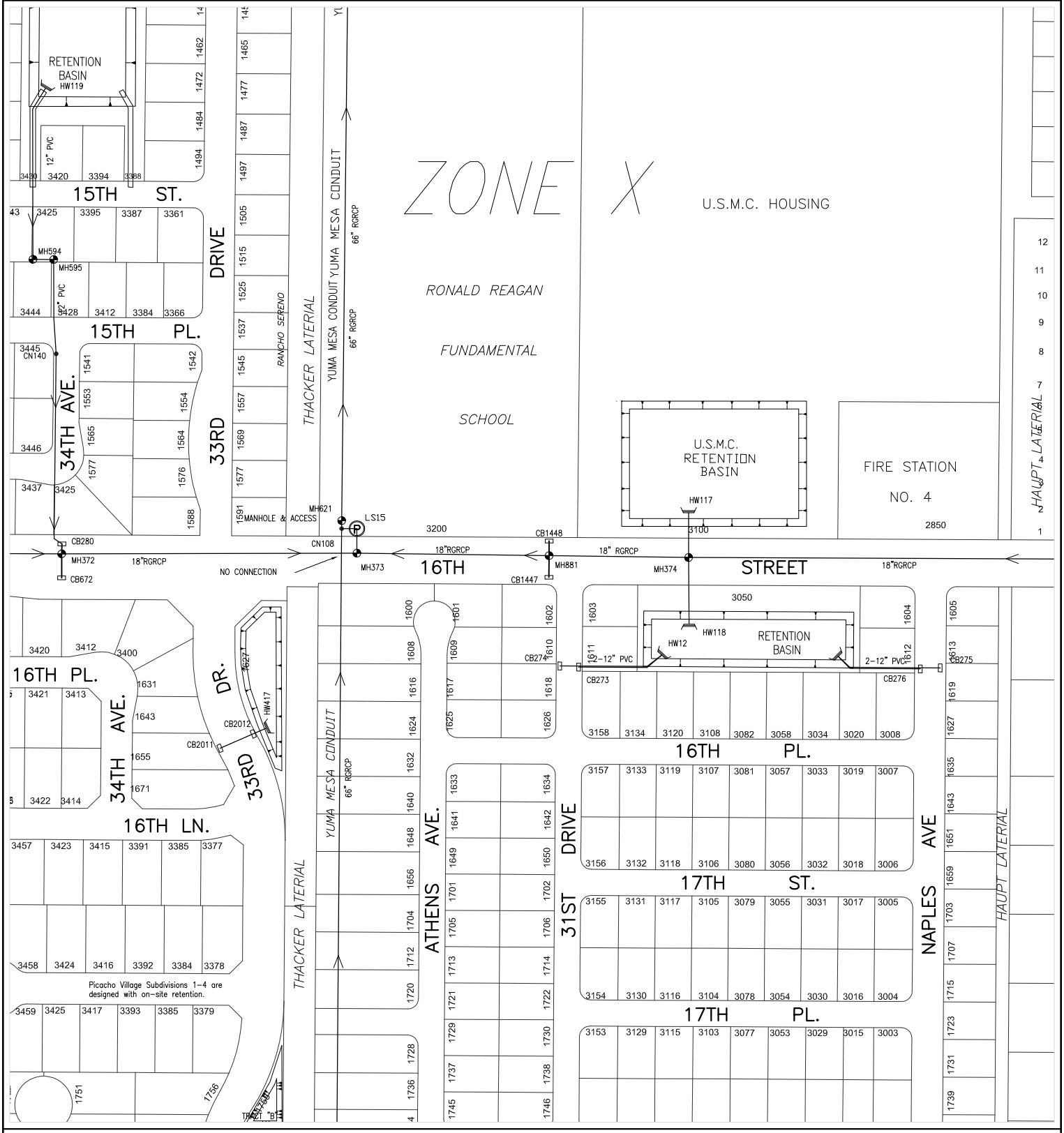

CITY OF YUMA ARIZONA

Prepared by:
City of Yuma
Department of Public Works
Engineering Division

COPYRIGHT © 2014 CITY OF YUMA, ARIZONA
The City of Yuma makes no claims concerning the accuracy of this map nor assumes any liability resulting from the use of the information herein.

N

Not to scale

1317	1318	1319
1417	1418	1419
1517	1518	1519

Map Number

1418

Revision Date:

July 2014

Supersedes: July 2013

STORM WATER COLLECTION SYSTEM

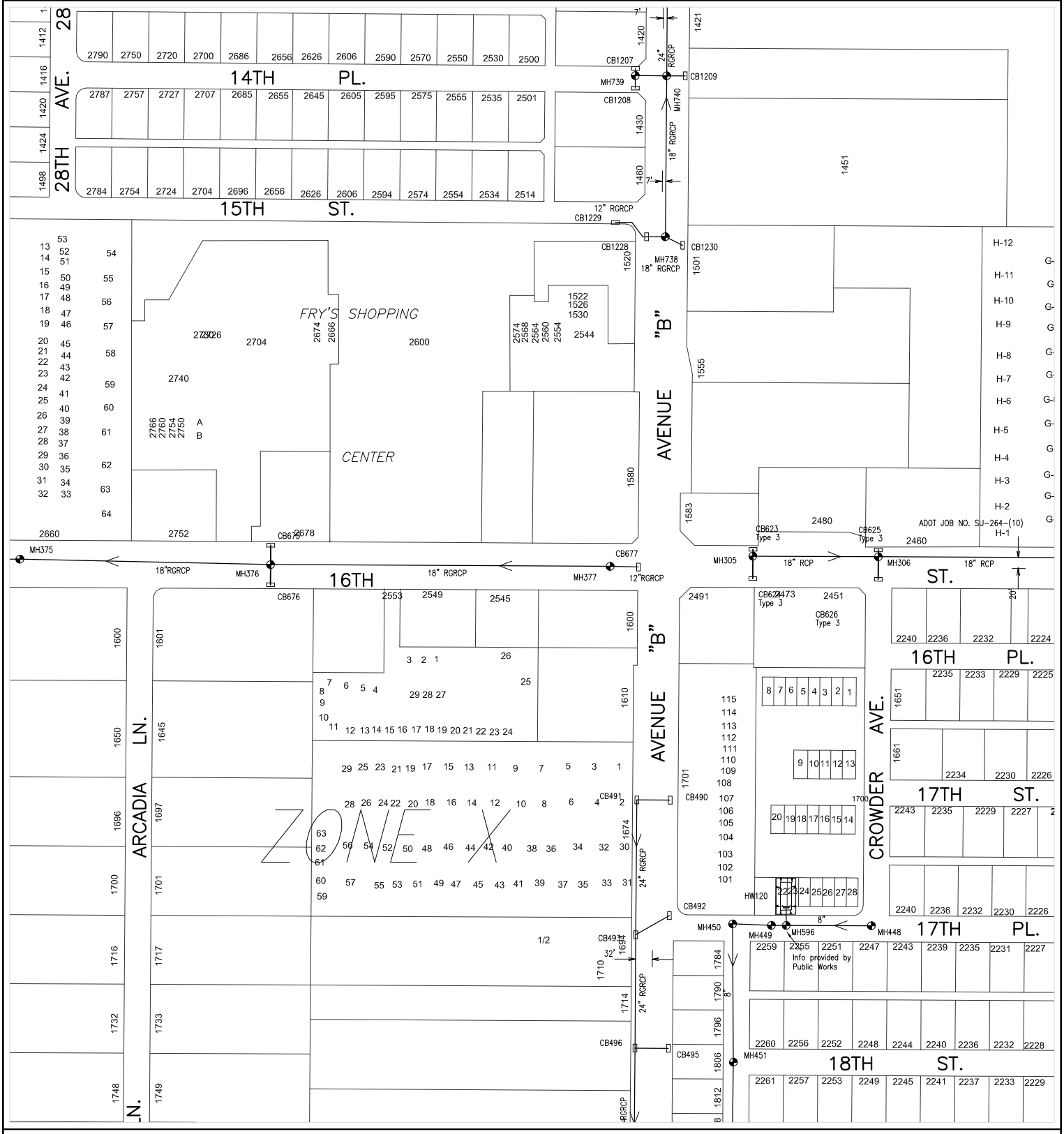

Prepared by:
City of Yuma
Department of Public Works
Engineering Division

COPYRIGHT © 2014 CITY OF YUMA, ARIZONA
The City of Yuma makes no claims concerning the accuracy of this map nor assumes any liability resulting from the use of the information herein.

Not to scale

1318	1319	1320
1418	1419	1420
1518	1519	1520

Map Number
1419

Revision Date:
July 2014

Supersedes: July 2013

STORM WATER COLLECTION SYSTEM

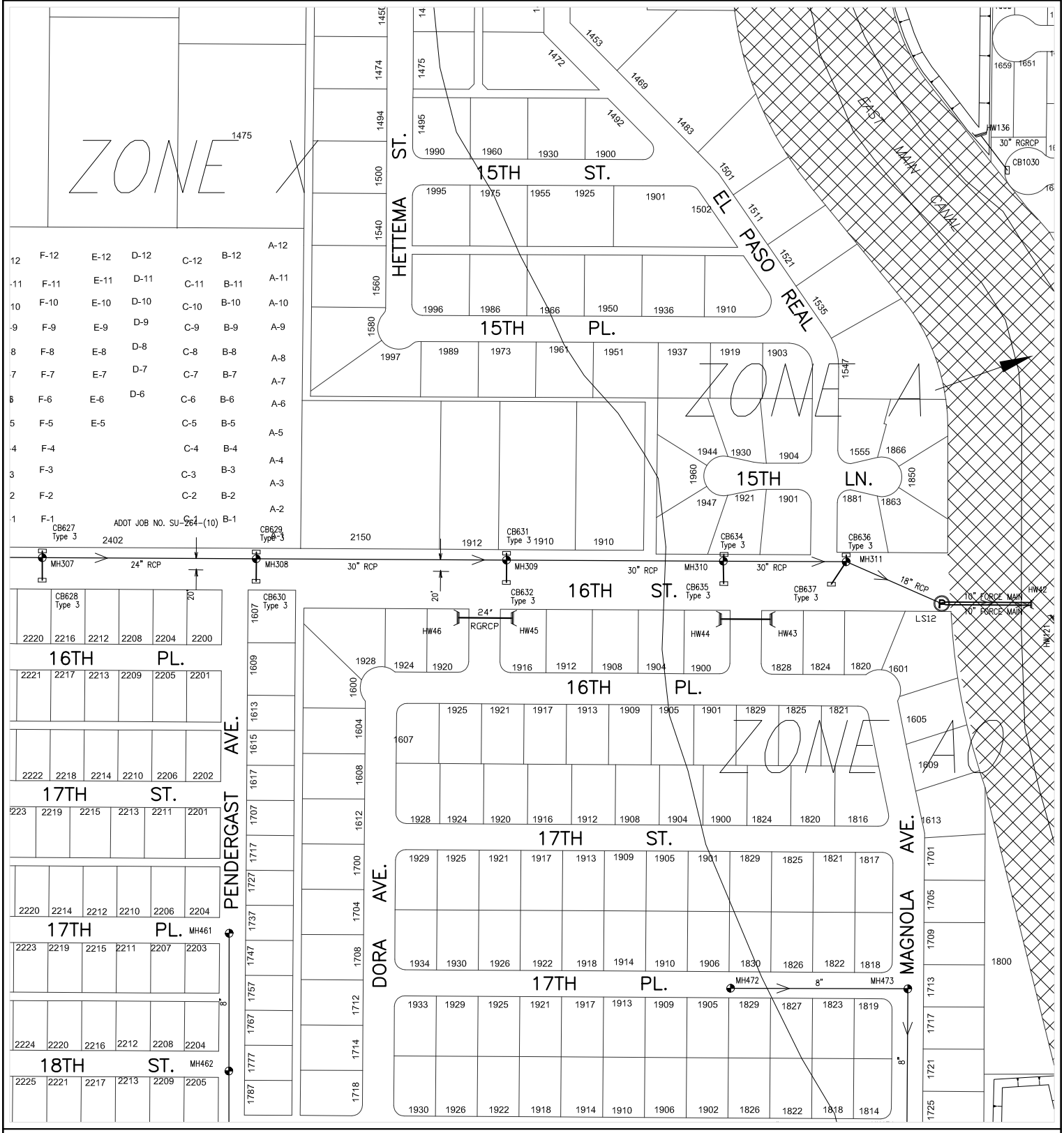

CITY OF YUMA ARIZONA

Prepared by:
City of Yuma
Department of Public Works
Engineering Division

COPYRIGHT © 2014 CITY OF YUMA, ARIZONA
The City of Yuma makes no claims concerning the accuracy of this map nor assumes any liability resulting from the use of the information herein.

N
Not to scale

1319	1320	1321
1419	1420	1421
1519	1520	1521

Map Number
1420

Revision Date:
July 2014

Supersedes: July 2013

STORM WATER COLLECTION SYSTEM

620000

228000

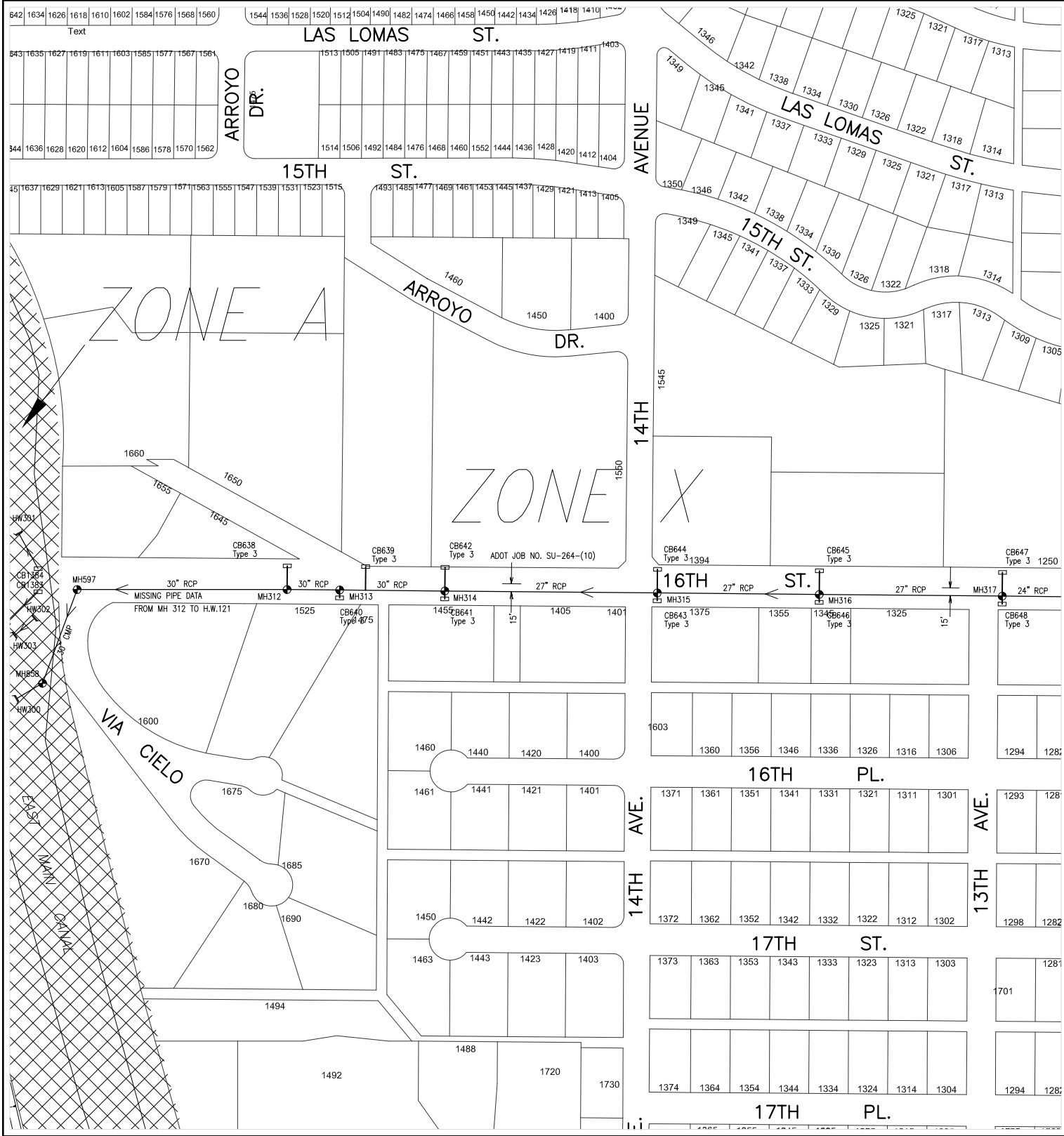

618000

226000

CITY OF YUMA ARIZONA

Prepared by:
City of Yuma
Department of Public Works
Engineering Division

COPYRIGHT © 2014 CITY OF YUMA, ARIZONA
The City of Yuma makes no claims concerning the accuracy of this map nor assumes any liability resulting from the use of the information herein.

N

Not to scale

1320	1321	1322
1420	1421	1422
1520	1521	1522

Map Number

1421

Revision Date:

July 2014

Supersedes: July 2013

STORM WATER COLLECTION SYSTEM

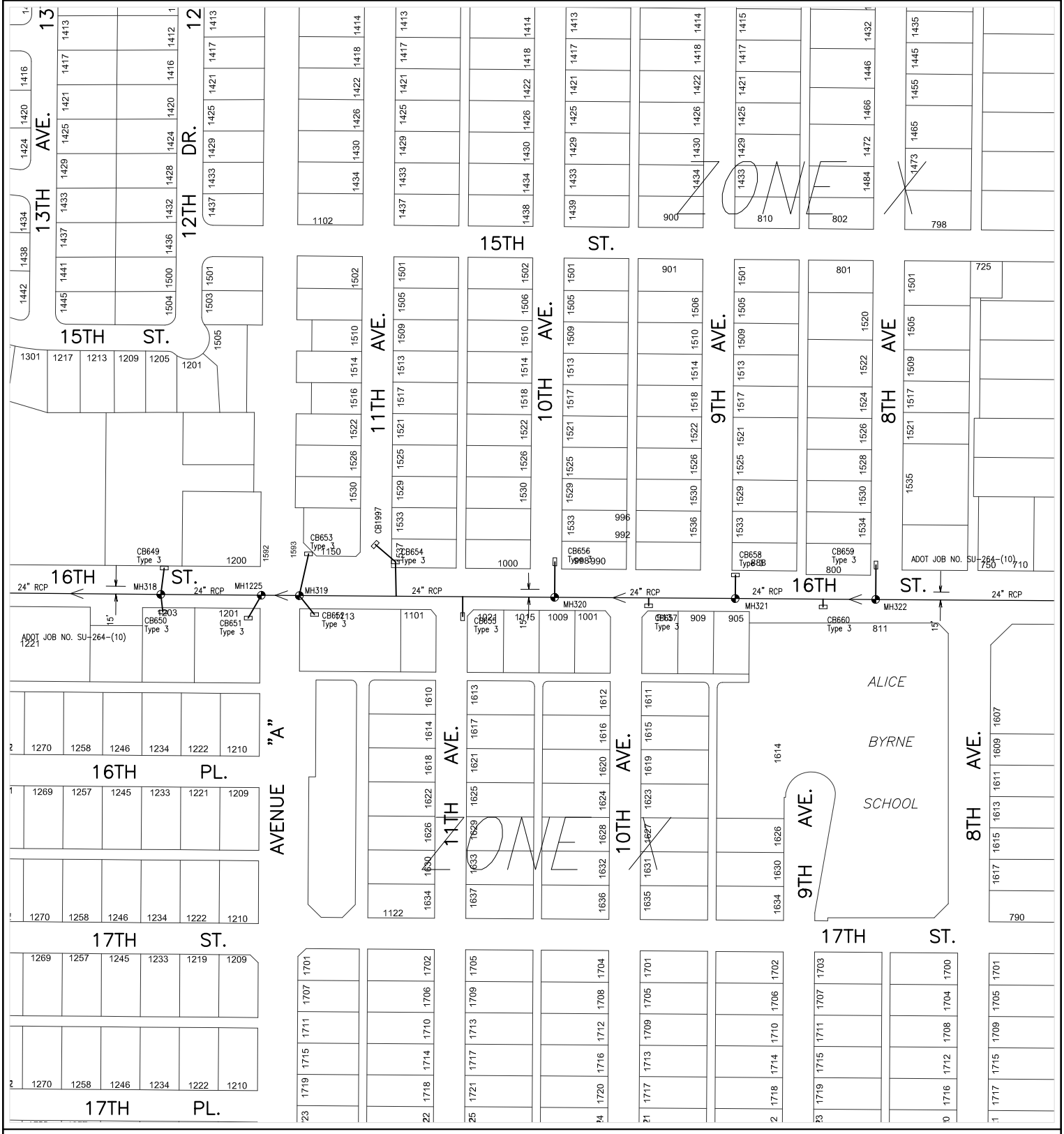

Prepared by:
City of Yuma
Department of Public Works
Engineering Division

COPYRIGHT © 2014 CITY OF YUMA, ARIZONA
The City of Yuma makes no claims concerning the accuracy of this map nor assumes any liability resulting from the use of the information herein.

Not to scale

1321	1322	1323
1421	1422	1423
1521	1522	1523

Map Number

1422

Revision Date:

July 2014

Supersedes: July 2013

STORM WATER COLLECTION SYSTEM

CITY OF YUMA ARIZONA

Prepared by:
City of Yuma
Department of Public Works
Engineering Division

COPYRIGHT © 2014 CITY OF YUMA, ARIZONA
The City of Yuma makes no claims concerning the accuracy of this map nor assumes any liability resulting from the use of the information herein.

N

Not to scale

1322	1323	1324
1422	1423	1424
1522	1523	1524

Map Number

1423

Revision Date:

July 2014

Supersedes: July 2013

STORM WATER COLLECTION SYSTEM

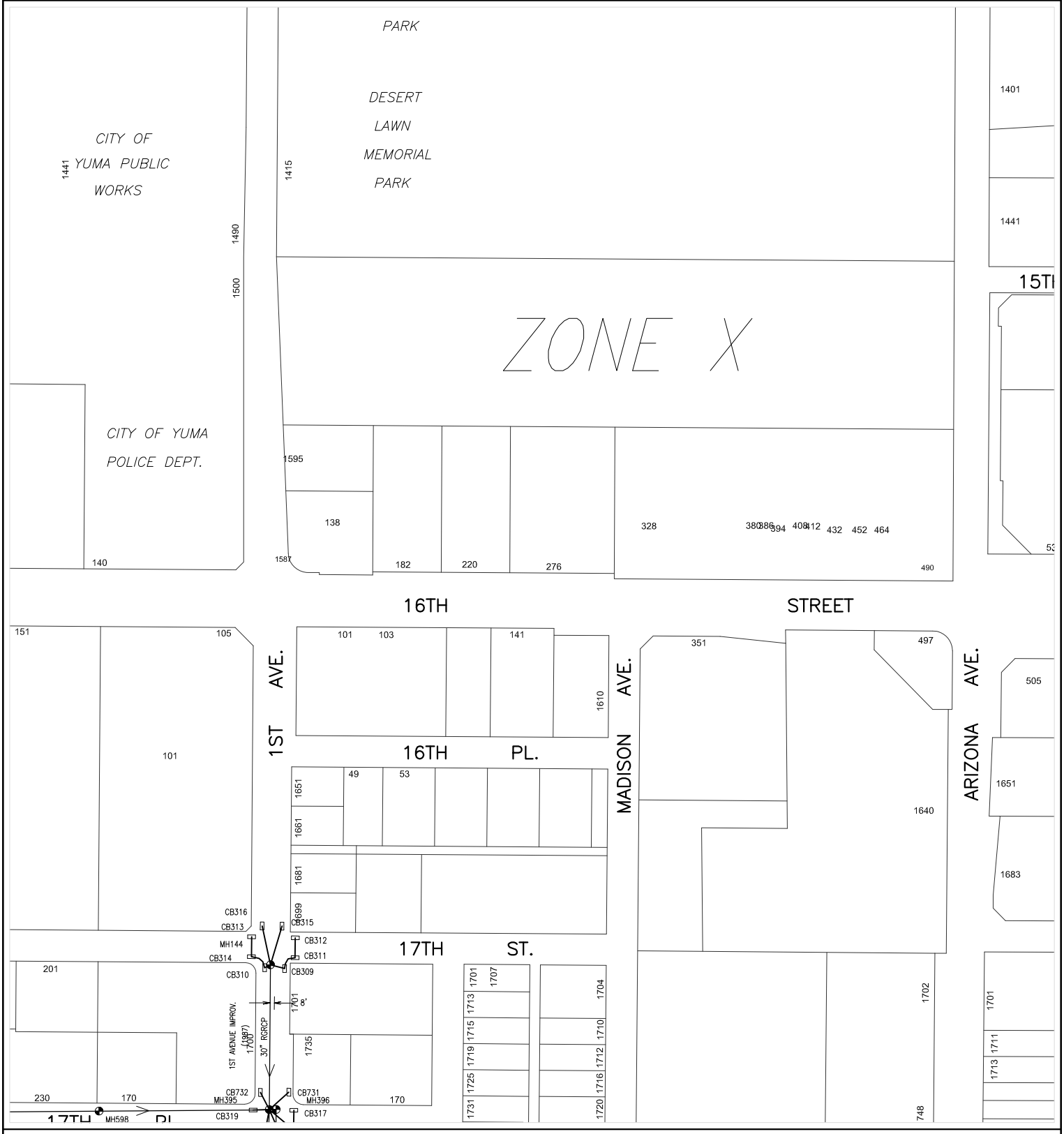

Prepared by:
City of Yuma
Department of Public Works
Engineering Division

COPYRIGHT © 2014 CITY OF YUMA, ARIZONA
The City of Yuma makes no claims concerning the accuracy of this map nor assumes any liability resulting from the use of the information herein.

Not to scale

1323	1324	1325
1423	1424	1425
1523	1524	1525

Map Number

1424

Revision Date:

July 2014

Supersedes: July 2013

STORM WATER COLLECTION SYSTEM

620000 236000

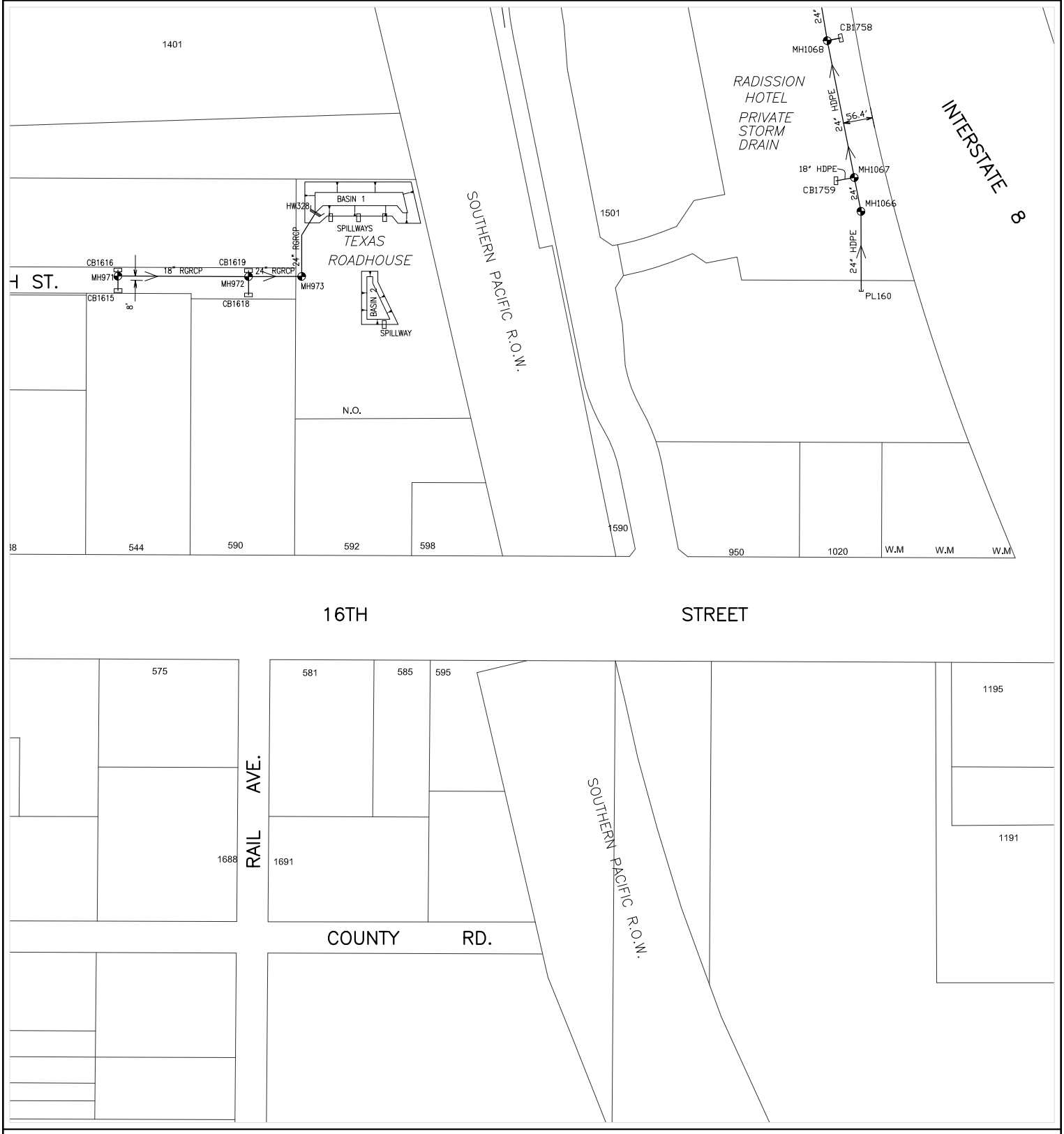

618000 234000

CITY OF YUMA ARIZONA

Prepared by:
City of Yuma
Department of Public Works
Engineering Division

COPYRIGHT © 2014 CITY OF YUMA, ARIZONA
The City of Yuma makes no claims concerning the accuracy of this map nor assumes any liability resulting from the use of the information herein.

N

Not to scale

1324	1325	1326
1424	1425	1426
1524	1525	1526

Map Number

1425

Revision Date:

July 2014

Supersedes: July 2013

STORM WATER COLLECTION SYSTEM

238000

620000

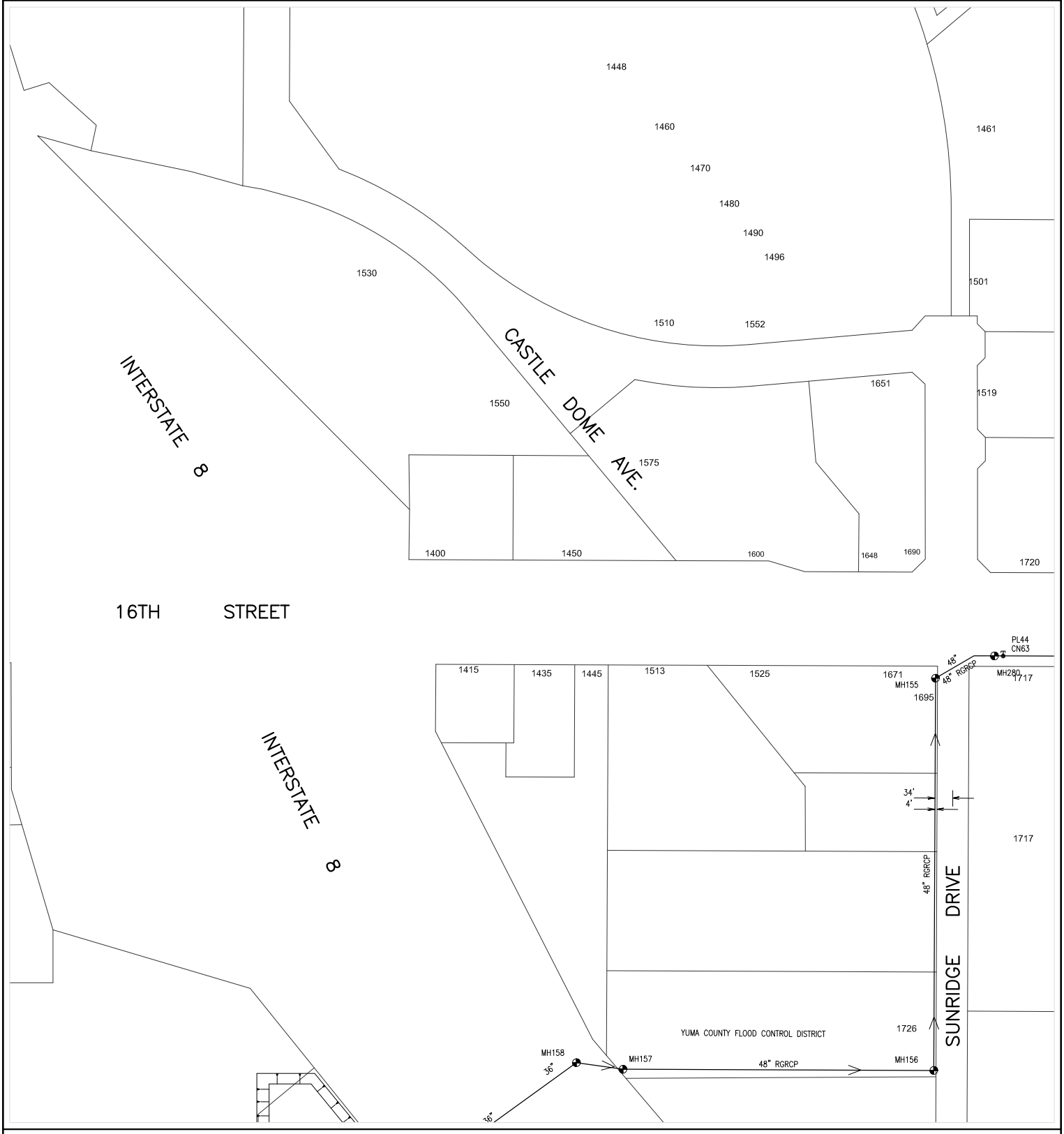

618000

236000

CITY OF YUMA ARIZONA

Prepared by:
City of Yuma
Department of Public Works
Engineering Division

COPYRIGHT © 2014 CITY OF YUMA, ARIZONA
The City of Yuma makes no claims concerning the accuracy of this map nor assumes any liability resulting from the use of the information herein.

N

Not to scale

1325	1326	1327
1425	1426	1427
1525	1526	1527

Map Number

1426

Revision Date:

July 2014

Supersedes: July 2013

STORM WATER COLLECTION SYSTEM

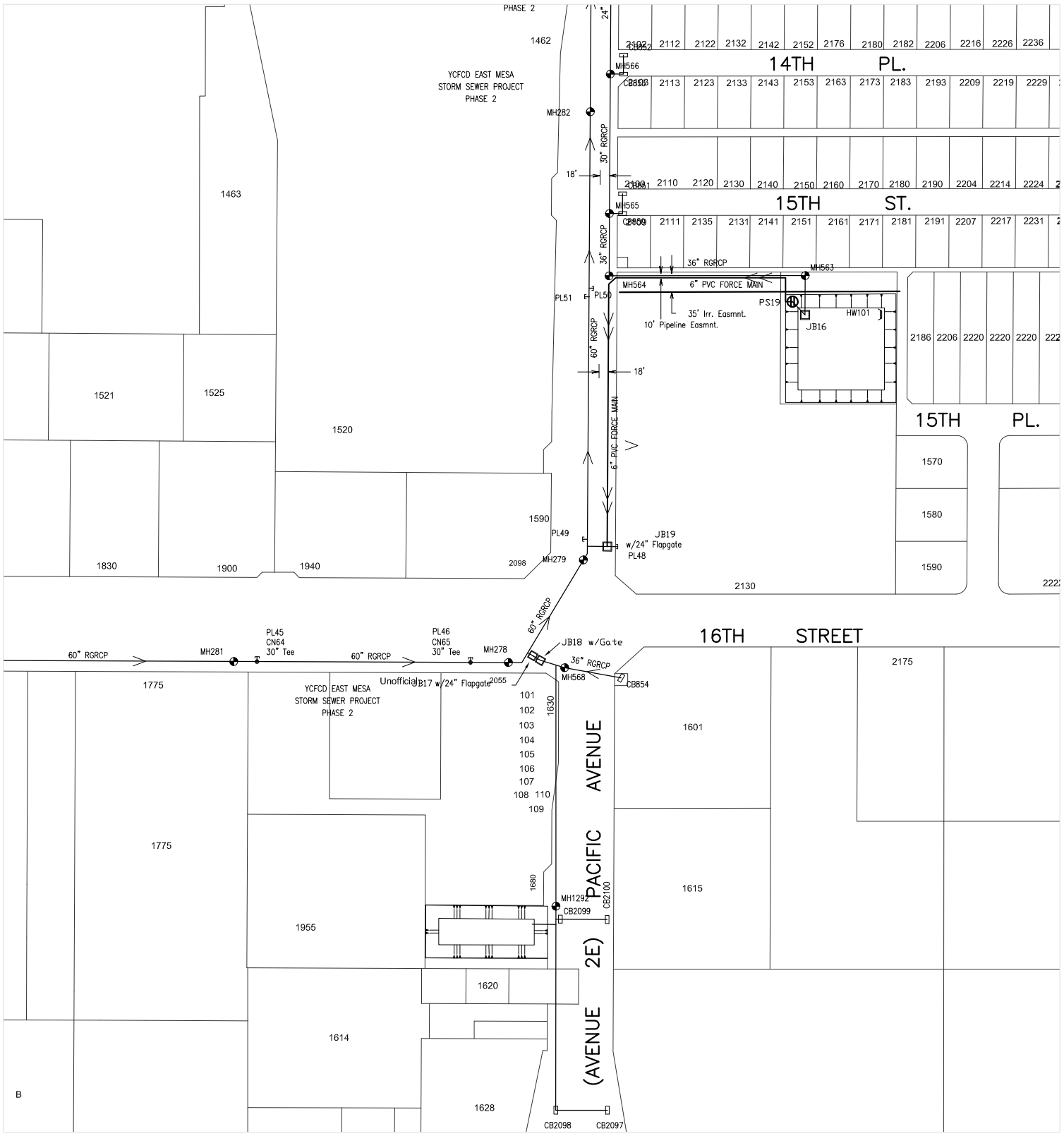

618000
238000

Prepared by:
City of Yuma
Department of Public Works
Engineering Division

COPYRIGHT © 2014 CITY OF YUMA, ARIZONA
The City of Yuma makes no claims concerning the accuracy of this map nor assumes any liability resulting from the use of the information herein.

Not to scale

1326	1327	1328
1426	1427	1428
1526	1527	1528

Map Number
1427

Revision Date:
July 2014

Supersedes: July 2013

STORM WATER COLLECTION SYSTEM



Prepared by:
City of Yuma
Department of Public Works
Engineering Division

COPYRIGHT © 2014 CITY OF YUMA, ARIZONA
The City of Yuma makes no claims concerning the accuracy of this map nor assumes any liability resulting from the use of the information herein.

Not to scale

1413	1414	1415
1513	1514	1515
1613	1614	1615

Map Number

1514

Revision Date:

July 2014

Supersedes: July 2013

STORM WATER COLLECTION SYSTEM

Prepared by:
City of Yuma
Department of Public Works
Engineering Division

COPYRIGHT © 2014 CITY OF YUMA, ARIZONA
The City of Yuma makes no claims concerning the accuracy of this map nor assumes any liability resulting from the use of the information herein.

Not to scale

1414	1415	1416
1514	1515	1516
1614	1615	1616

Map Number

1515

Revision Date:

July 2014

Supersedes: July 2013

STORM WATER COLLECTION SYSTEM

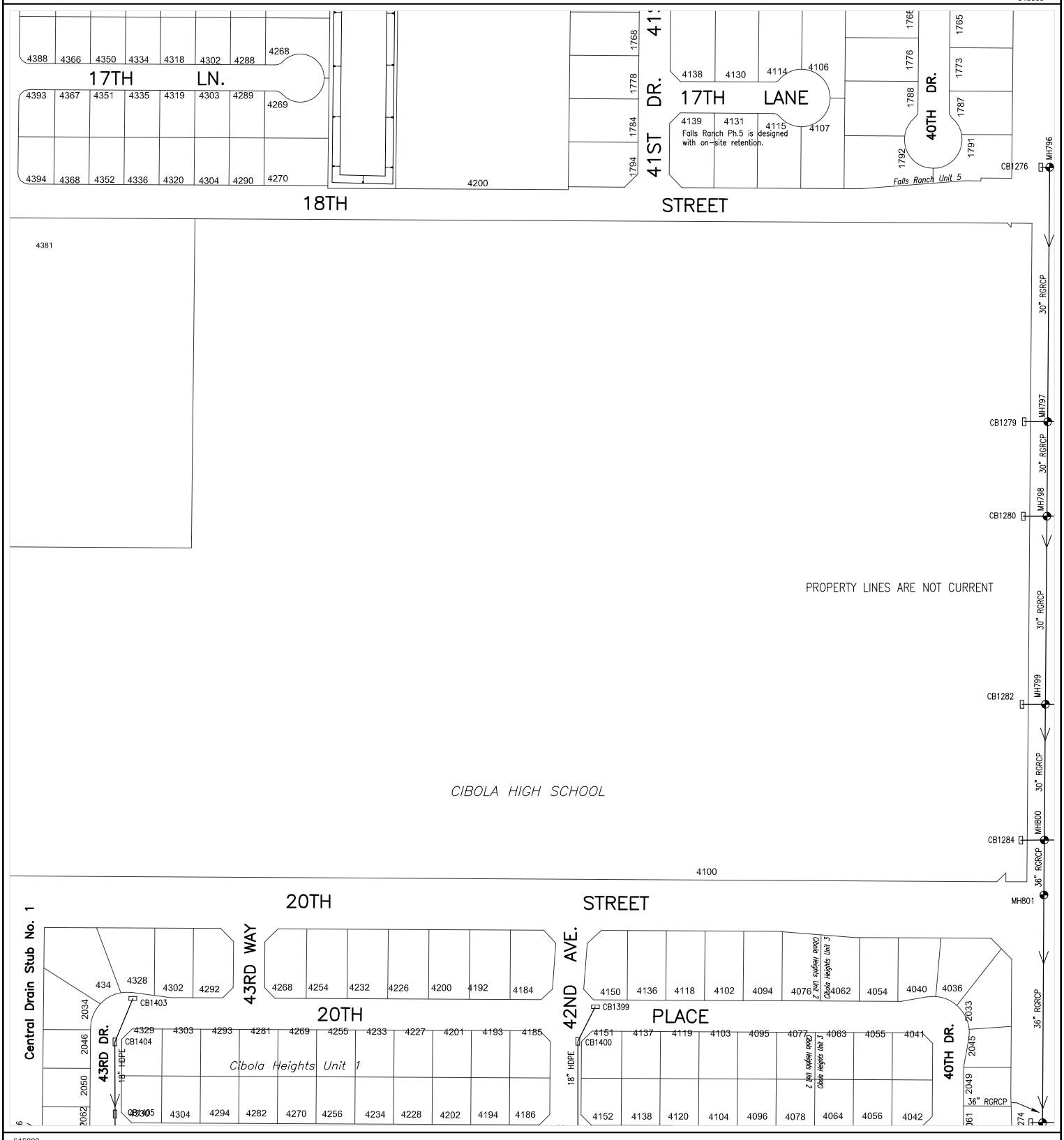

Prepared by:
City of Yuma
Department of Public Works
Engineering Division

COPYRIGHT © 2014 CITY OF YUMA, ARIZONA
The City of Yuma makes no claims concerning the accuracy of this map nor assumes any liability resulting from the use of the information herein.

Not to scale

1415	1416	1417
1515	1516	1517
1615	1616	1617

Map Number
1516

Revision Date:
July 2014

Supersedes: July 2013

STORM WATER COLLECTION SYSTEM

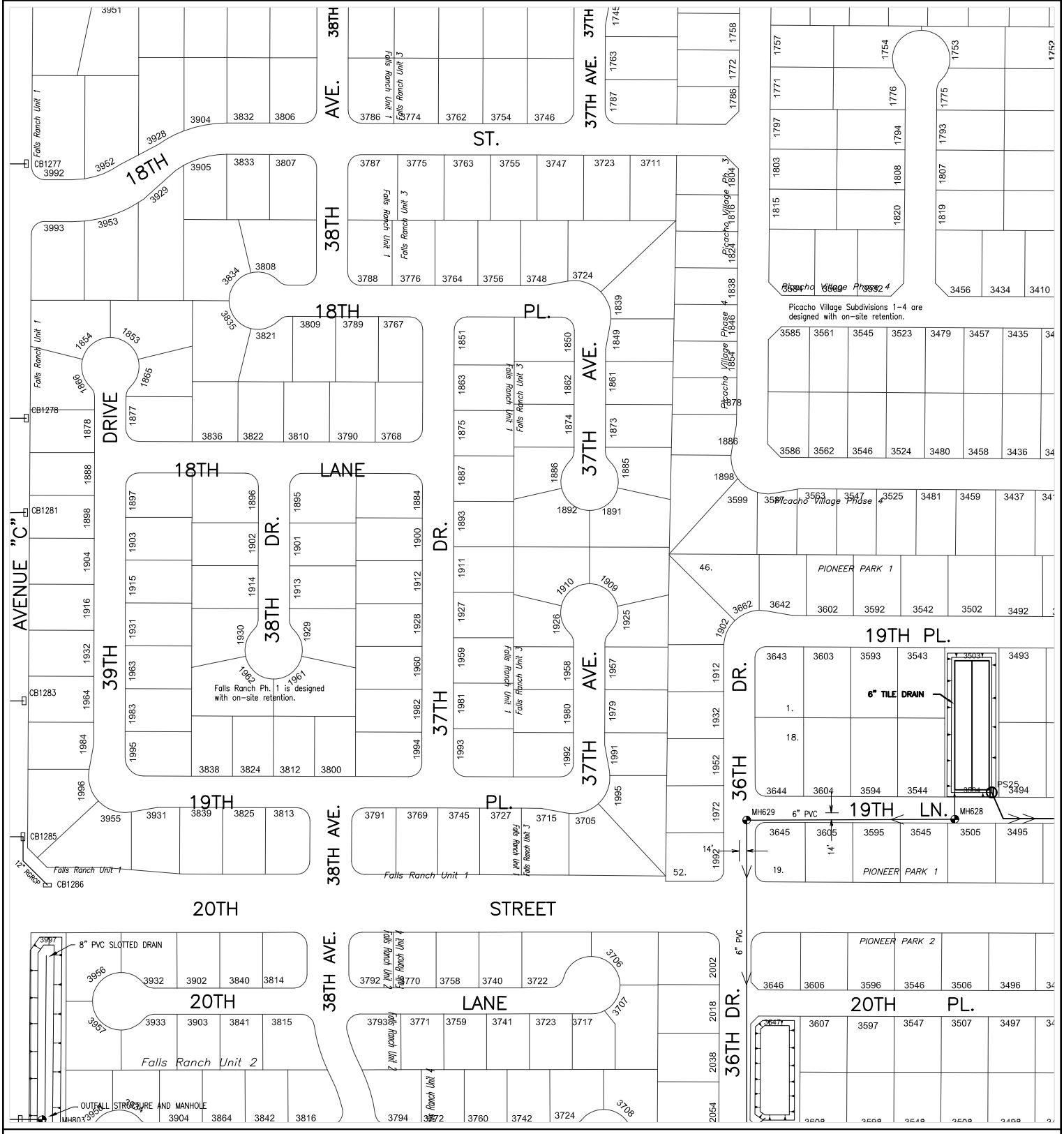

Prepared by:
City of Yuma
Department of Public Works
Engineering Division

COPYRIGHT © 2014 CITY OF YUMA, ARIZONA
The City of Yuma makes no claims concerning the accuracy of this map nor assumes any liability resulting from the use of the information herein.

Not to scale

1416	1417	1418
1516	1517	1518
1616	1617	1618

Map Number
1517

Revision Date:
July 2014

Supersedes: July 2013

STORM WATER COLLECTION SYSTEM

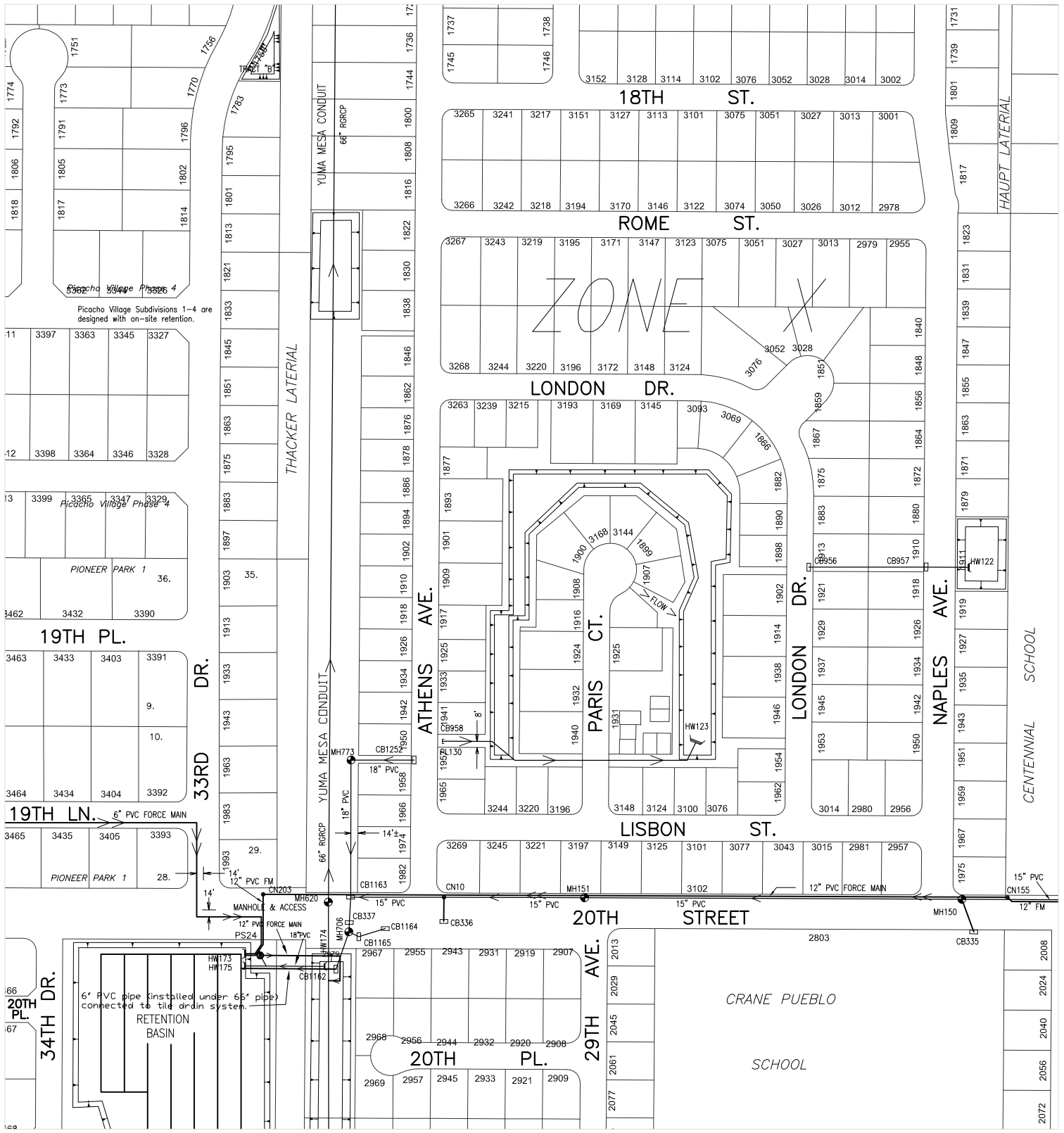

Picacho Village Subdivisions 1–4 are designed with on–site retention.

6" PVC pipe (installed under 66" pipe) connected to tile drain system.

Prepared by:
City of Yuma
Department of Public Works
Engineering Division

COPYRIGHT © 2014 CITY OF YUMA, ARIZONA
The City of Yuma makes no claims concerning the accuracy of this map nor assumes any liability resulting from the use of the information herein.

Not to scale

1417	1418	1419
1517	1518	1519
1617	1618	1619

Map Number
1518

Revision Date:
July 2014

Supersedes: July 2013

STORM WATER COLLECTION SYSTEM

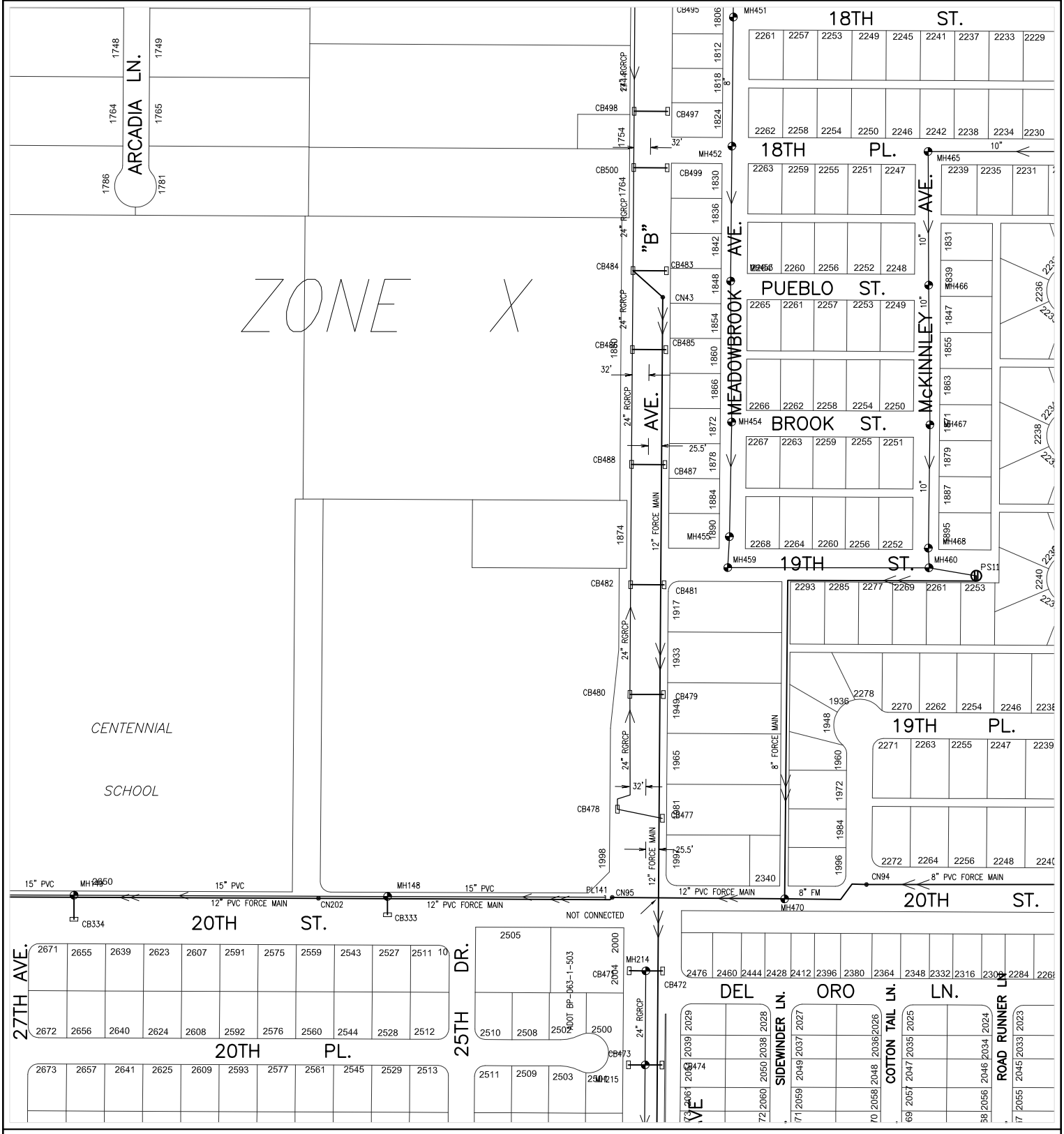

616000

222000

CITY OF YUMA ARIZONA

Prepared by:
City of Yuma
Department of Public Works
Engineering Division

COPYRIGHT © 2014 CITY OF YUMA, ARIZONA
The City of Yuma makes no claims concerning the accuracy of this map nor assumes any liability resulting from the use of the information herein.

N

Not to scale

1418	1419	1420
1518	1519	1520
1618	1619	1620

Map Number

1519

Revision Date:

July 2014

Supersedes: July 2013

STORM WATER COLLECTION SYSTEM



Prepared by:
City of Yuma
Department of Public Works
Engineering Division

COPYRIGHT © 2014 CITY OF YUMA, ARIZONA
The City of Yuma makes no claims concerning the accuracy of this map nor assumes any liability resulting from the use of the information herein.

Not to scale

1419	1420	1421
1519	1520	1521
1619	1620	1621

Map Number

1520

Revision Date:

July 2014

Supersedes: July 2013

STORM WATER COLLECTION SYSTEM

Prepared by:
City of Yuma
Department of Public Works
Engineering Division

COPYRIGHT © 2014 CITY OF YUMA, ARIZONA
The City of Yuma makes no claims concerning the accuracy of this map nor assumes any liability resulting from the use of the information herein.

Not to scale

1420	1421	1422
1520	1521	1522
1620	1621	1622

Map Number
1521

Revision Date:
July 2014

Supersedes: July 2013

STORM WATER COLLECTION SYSTEM

Prepared by:
City of Yuma
Department of Public Works
Engineering Division

COPYRIGHT © 2014 CITY OF YUMA, ARIZONA
The City of Yuma makes no claims concerning the accuracy of this map nor assumes any liability resulting from the use of the information herein.

Not to scale

1421	1422	1423
1521	1522	1523
1621	1622	1623

Map Number

1522

Revision Date:

July 2014

Supersedes: July 2013

STORM WATER COLLECTION SYSTEM

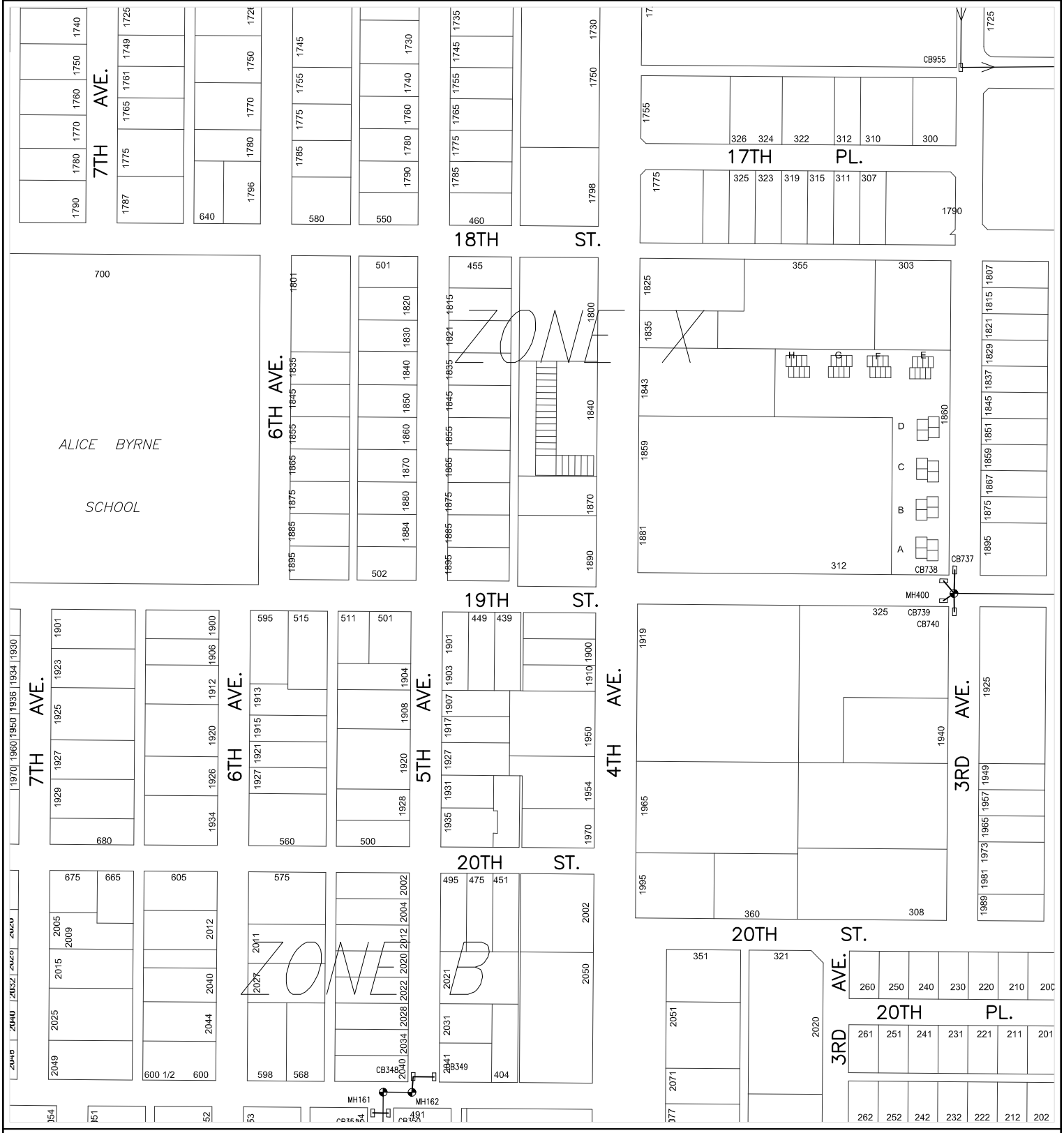

Prepared by:
City of Yuma
Department of Public Works
Engineering Division

COPYRIGHT © 2014 CITY OF YUMA, ARIZONA
The City of Yuma makes no claims concerning the accuracy of this map nor assumes any liability resulting from the use of the information herein.

Not to scale

1422	1423	1424
1522	1523	1524
1622	1623	1624

Map Number
1523

Revision Date:
July 2014

Supersedes: July 2013

STORM WATER COLLECTION SYSTEM

234000
618000

616000
232000

Prepared by:
City of Yuma
Department of Public Works
Engineering Division

N
Not to scale

1423	1424	1425
1523	1524	1525
1623	1624	1625

Map Number
1524

Revision Date:
July 2014

Supersedes: July 2013

COPYRIGHT © 2014 CITY OF YUMA, ARIZONA
The City of Yuma makes no claims concerning the accuracy of this map nor assumes any liability resulting from the use of the information herein.

STORM WATER COLLECTION SYSTEM

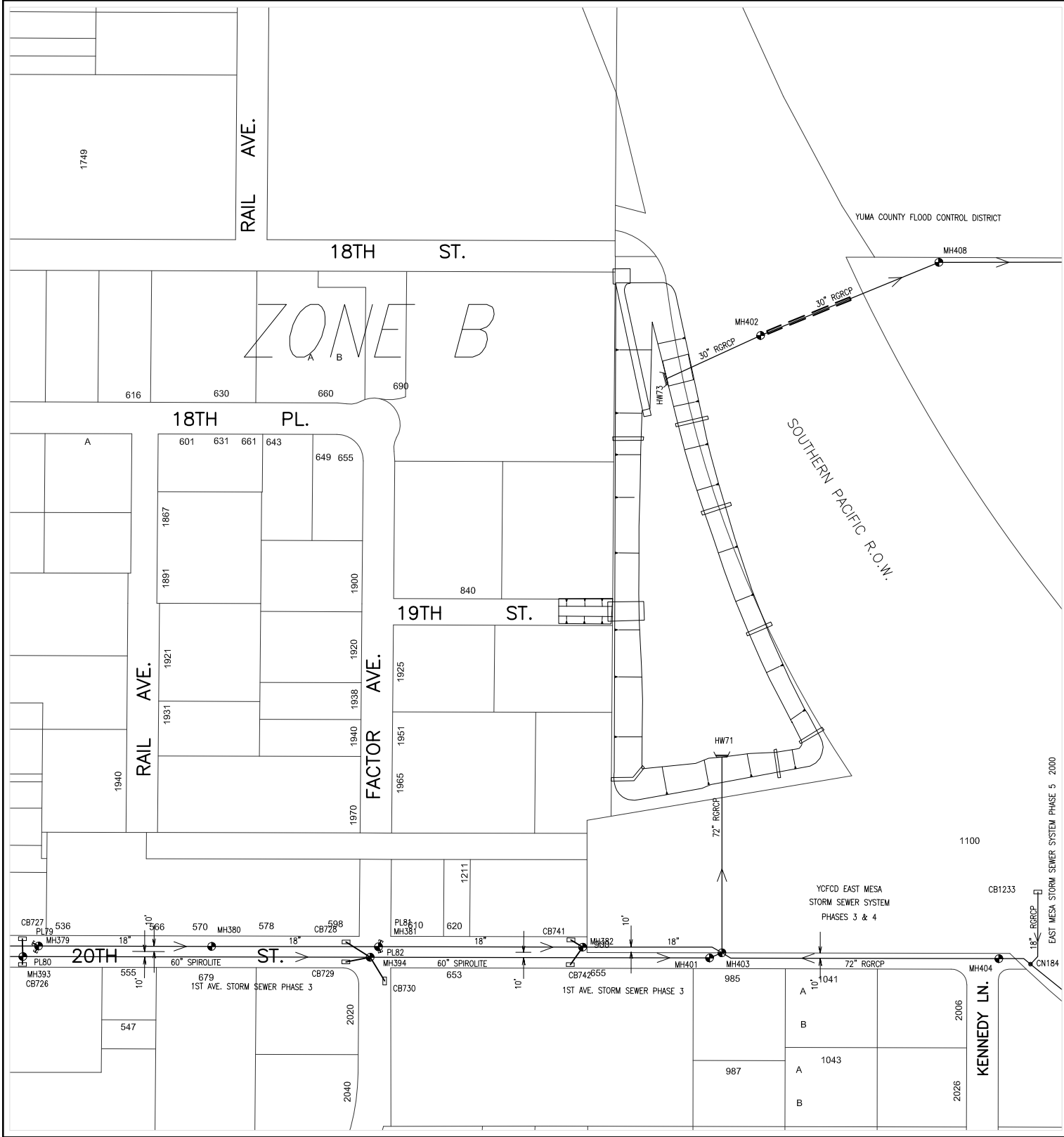

CITY OF YUMA ARIZONA

Prepared by:
City of Yuma
Department of Public Works
Engineering Division

COPYRIGHT © 2014 CITY OF YUMA, ARIZONA
The City of Yuma makes no claims concerning the accuracy of this map nor assumes any liability resulting from the use of the information herein.

N

Not to scale

1424	1425	1426
1524	1525	1526
1624	1625	1626

Map Number

1525

Revision Date:

July 2014

Supersedes: July 2013

STORM WATER COLLECTION SYSTEM

238000

618000

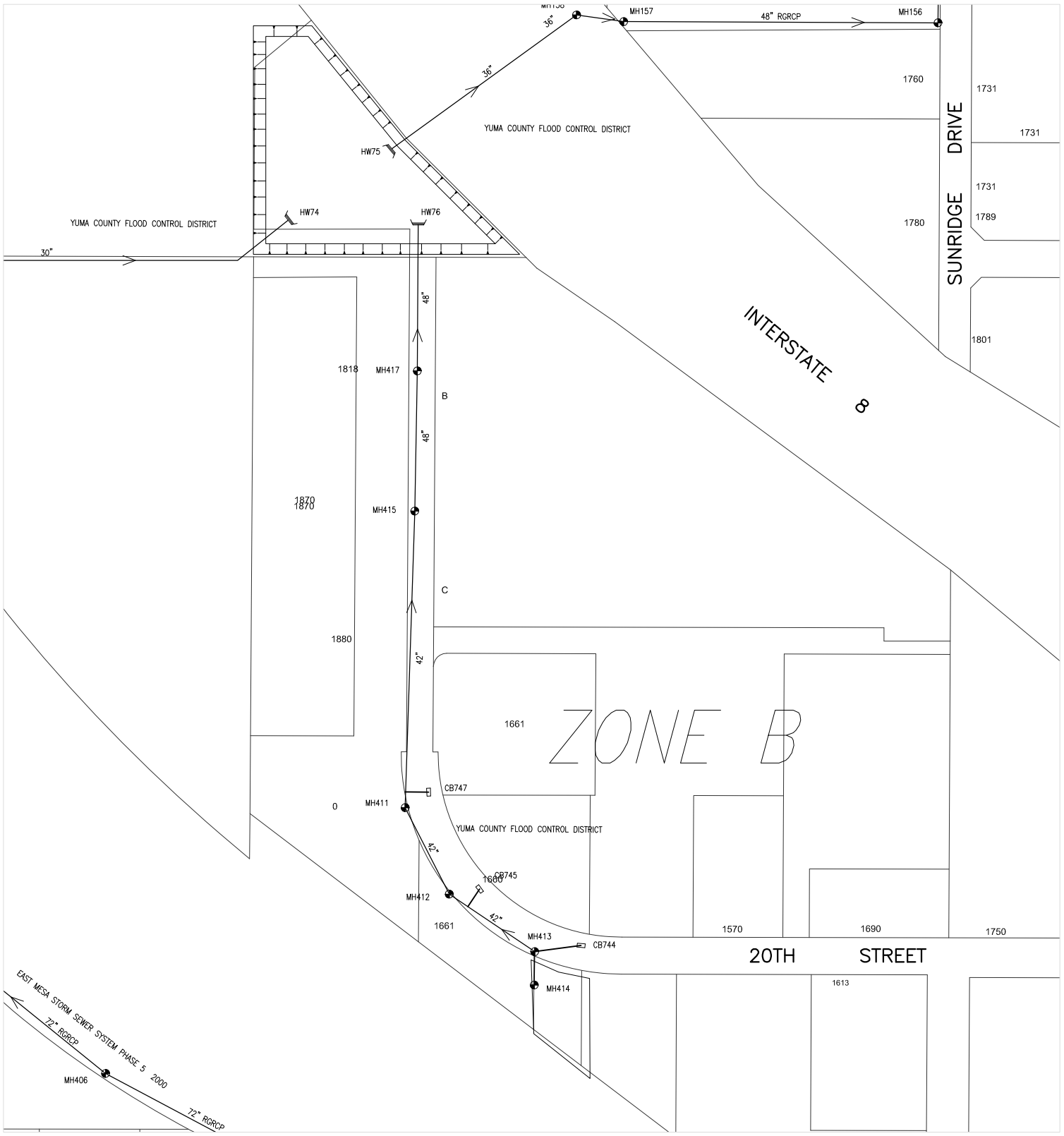

616000

236000

CITY OF YUMA ARIZONA

Prepared by:
City of Yuma
Department of Public Works
Engineering Division

COPYRIGHT © 2014 CITY OF YUMA, ARIZONA
The City of Yuma makes no claims concerning the accuracy of this map nor assumes any liability resulting from the use of the information herein.

N

Not to scale

1425	1426	1427
1525	1526	1527
1625	1626	1627

Map Number

1526

Revision Date:

July 2014

Supersedes: July 2013

STORM WATER COLLECTION SYSTEM

240000
618000

616000
238000

CITY OF YUMA ARIZONA

Prepared by:
City of Yuma
Department of Public Works
Engineering Division

COPYRIGHT © 2014 CITY OF YUMA, ARIZONA
The City of Yuma makes no claims concerning the accuracy of this map nor assumes any liability resulting from the use of the information herein.

N

Not to scale

1426	1427	1428
1526	1527	1528
1626	1627	1628

Map Number
1527

Revision Date:
July 2014

Supersedes: July 2013

STORM WATER COLLECTION SYSTEM

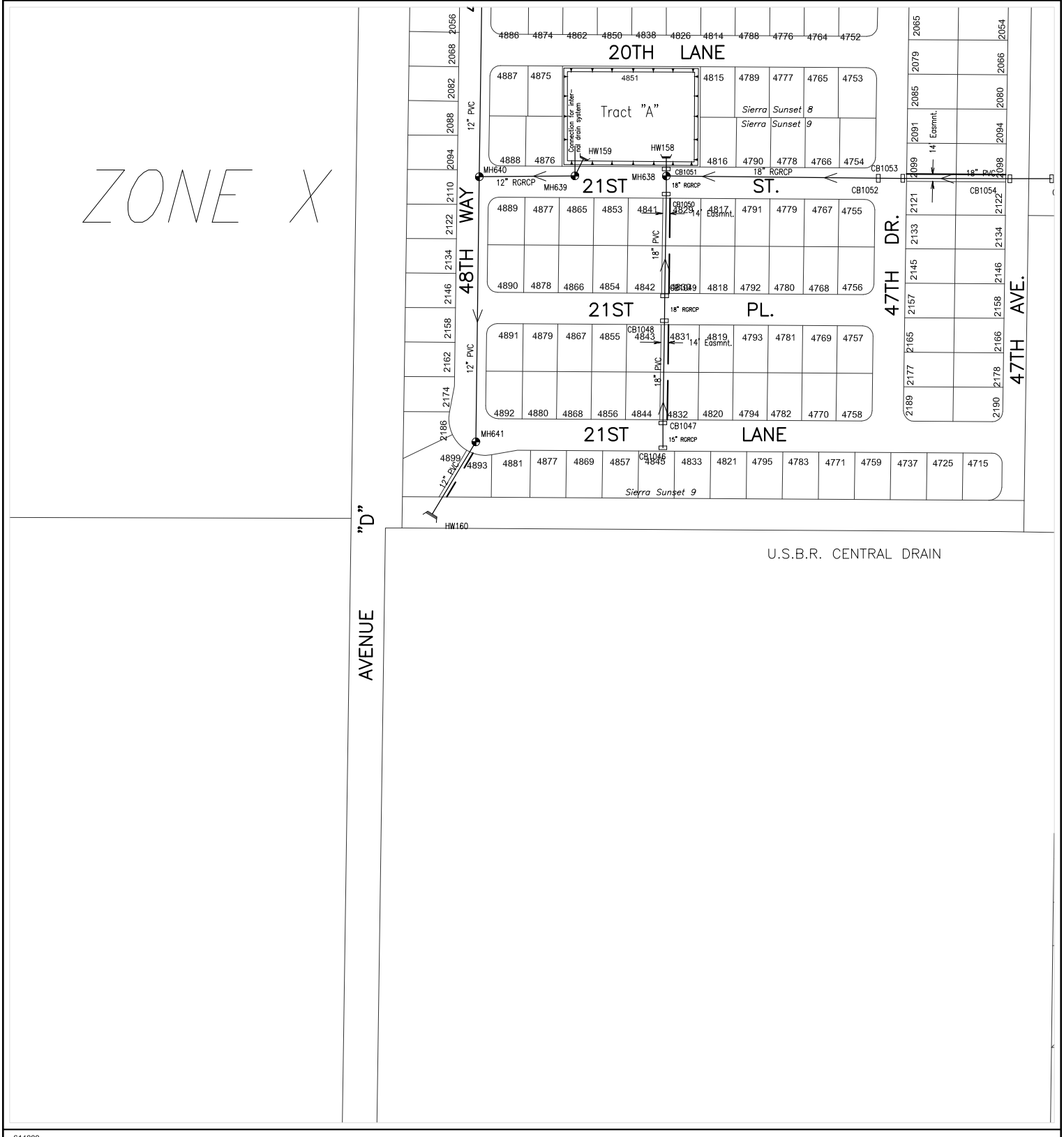

614000

212000

CITY OF YUMA ARIZONA

Prepared by:
City of Yuma
Department of Public Works
Engineering Division

COPYRIGHT © 2014 CITY OF YUMA, ARIZONA
The City of Yuma makes no claims concerning the accuracy of this map nor assumes any liability resulting from the use of the information herein.

N

Not to scale

1513	1514	1515
1613	1614	1615
1713	1714	1715

Map Number

1614

Revision Date:

July 2014

Supersedes: July 2013

STORM WATER COLLECTION SYSTEM

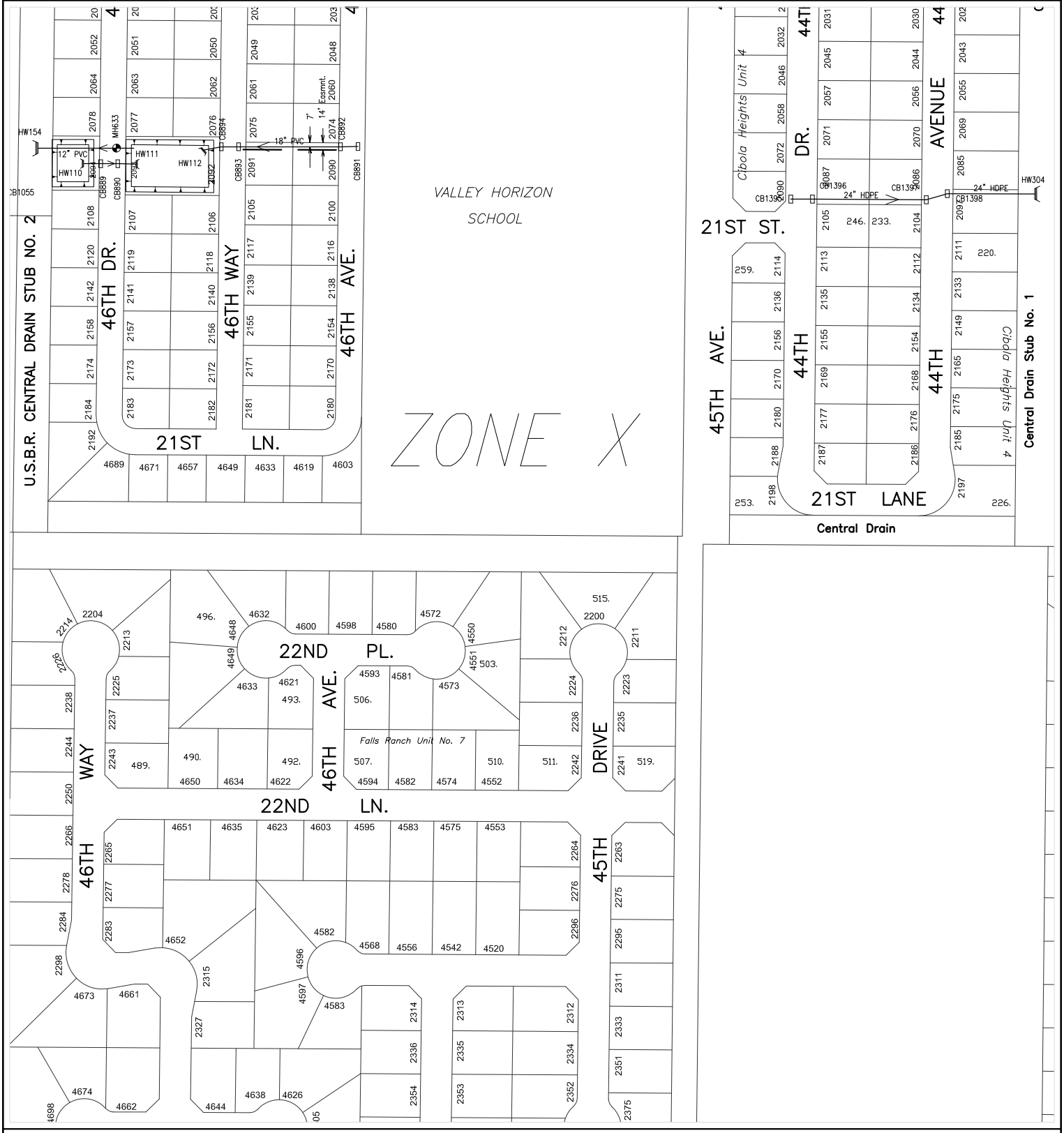

Prepared by:
City of Yuma
Department of Public Works
Engineering Division

COPYRIGHT © 2014 CITY OF YUMA, ARIZONA
The City of Yuma makes no claims concerning the accuracy of this map nor assumes any liability resulting from the use of the information herein.

Not to scale

1514	1515	1516
1614	1615	1616
1714	1715	1716

Map Number
1615

Revision Date:
July 2014

Supersedes: July 2013

STORM WATER COLLECTION SYSTEM

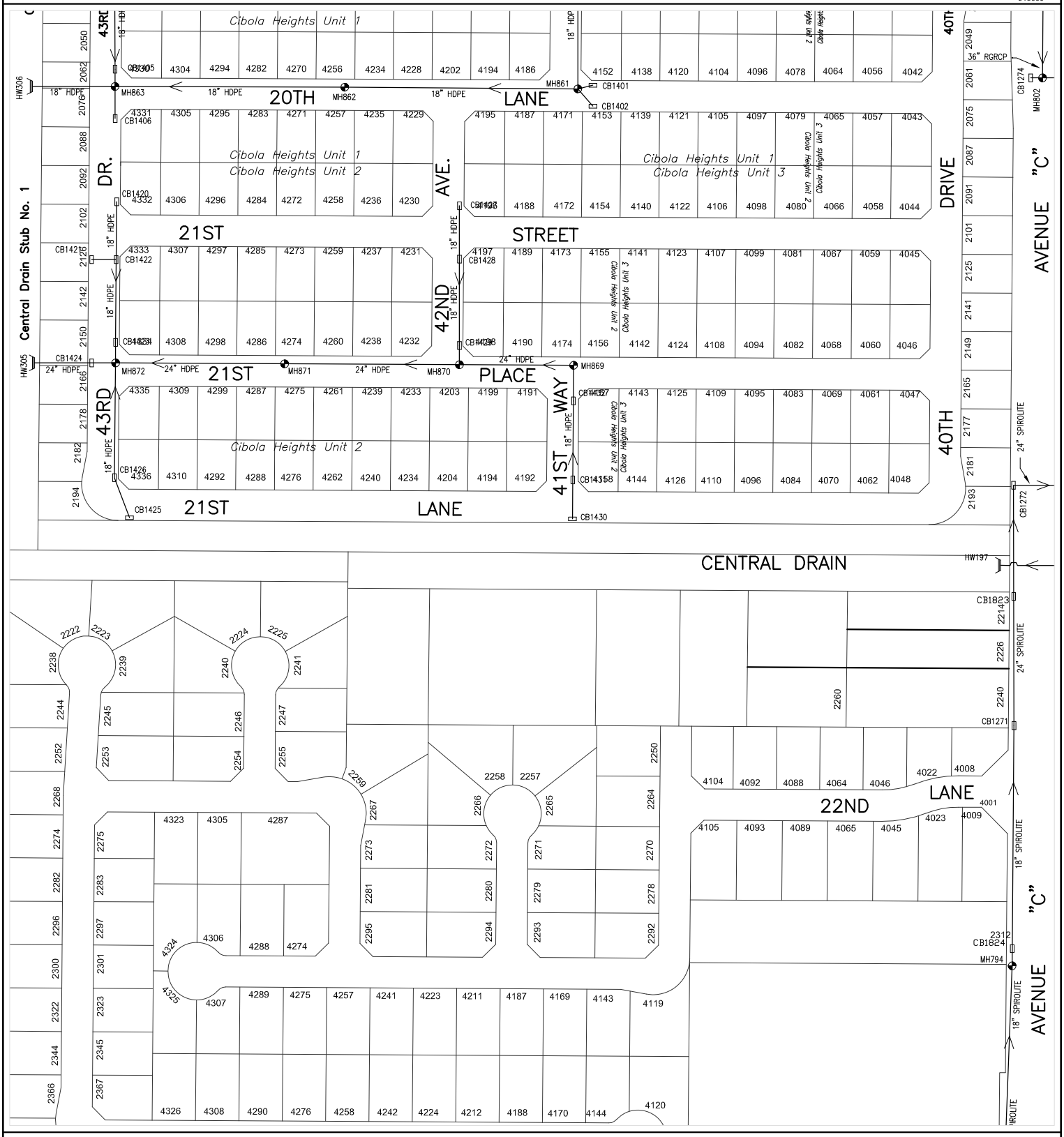

Prepared by:
City of Yuma
Department of Public Works
Engineering Division

COPYRIGHT © 2014 CITY OF YUMA, ARIZONA
The City of Yuma makes no claims concerning the accuracy of this map nor assumes any liability resulting from the use of the information herein.

N
Not to scale

1515	1516	1517
1615	1616	1617
1715	1716	1717

Map Number
1616

Revision Date:
July 2014

Supersedes: July 2013

STORM WATER COLLECTION SYSTEM

CITY OF YUMA ARIZONA

Prepared by:
City of Yuma
Department of Public Works
Engineering Division

COPYRIGHT © 2014 CITY OF YUMA, ARIZONA
The City of Yuma makes no claims concerning the accuracy of this map nor assumes any liability resulting from the use of the information herein.

N

Not to scale

1516	1517	1518
1616	1617	1618
1716	1717	1718

Map Number
1617

Revision Date:
July 2014

Supersedes: July 2013

STORM WATER COLLECTION SYSTEM

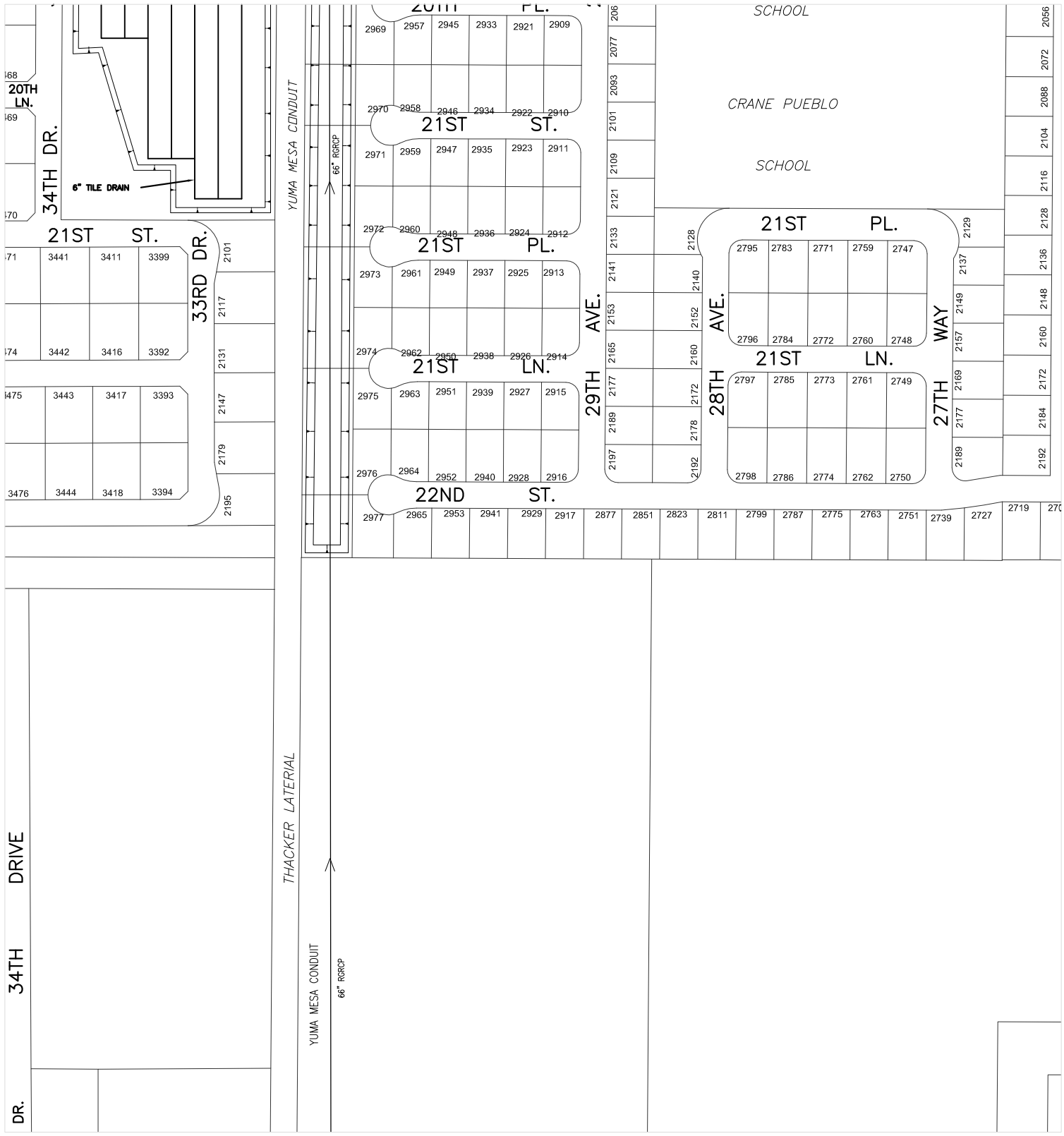

Prepared by:
City of Yuma
Department of Public Works
Engineering Division

COPYRIGHT © 2014 CITY OF YUMA, ARIZONA
The City of Yuma makes no claims concerning the accuracy of this map nor assumes any liability resulting from the use of the information herein.

Not to scale

1517	1518	1519
1617	1618	1619
1717	1718	1719

Map Number
1618

Revision Date:
July 2014

Supersedes: July 2013

STORM WATER COLLECTION SYSTEM

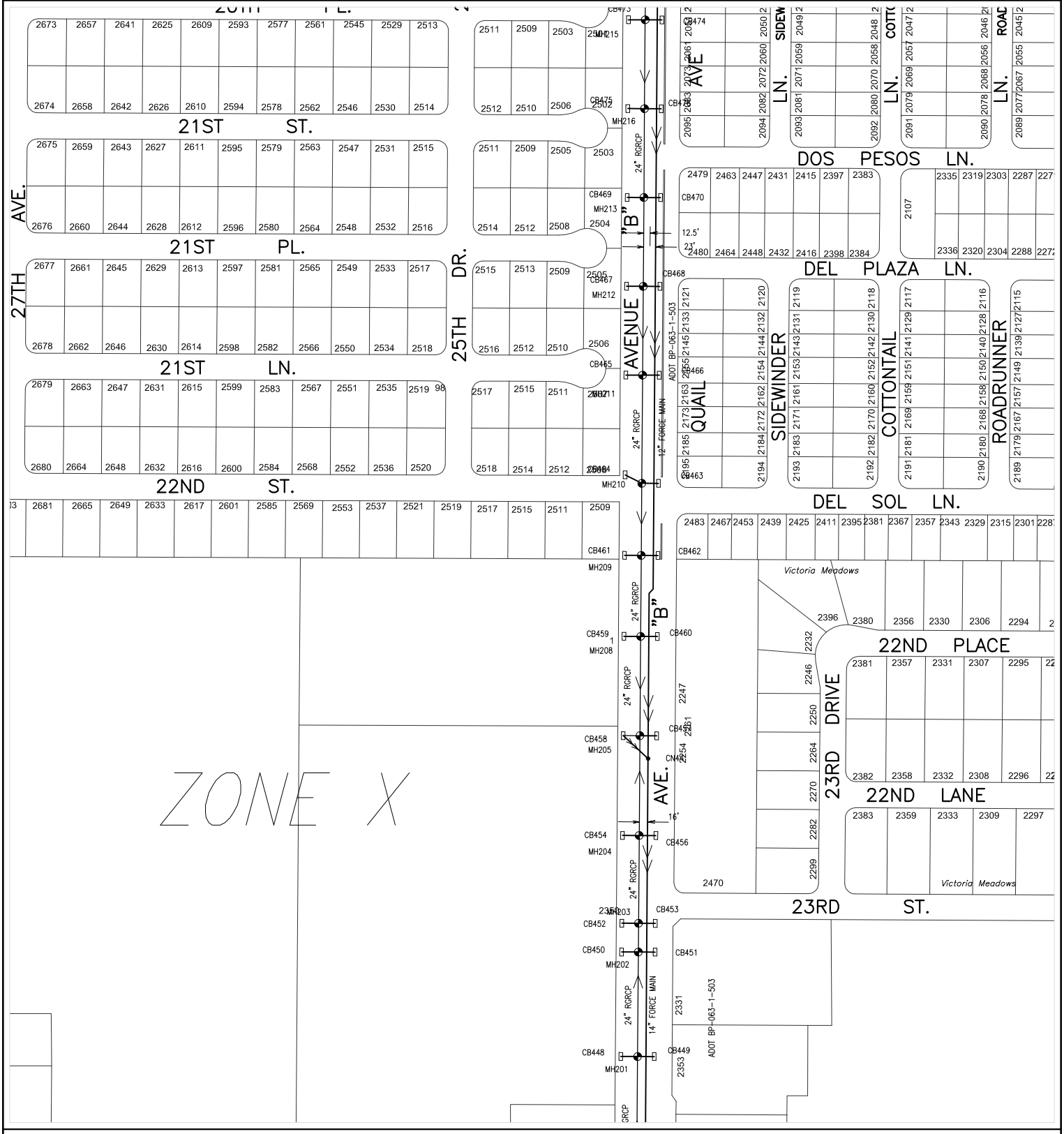

Prepared by:

City of Yuma
Department of Public Works
Engineering Division

COPYRIGHT © 2014 CITY OF YUMA, ARIZONA
The City of Yuma makes no claims concerning the accuracy of this map nor assumes any liability resulting from the use of the information herein.

N

Not to scale

1518	1519	1520
1618	1619	1620
1718	1719	1720

Map Number

1619

Revision Date:

July 2014

Supersedes: July 2013

STORM WATER COLLECTION SYSTEM

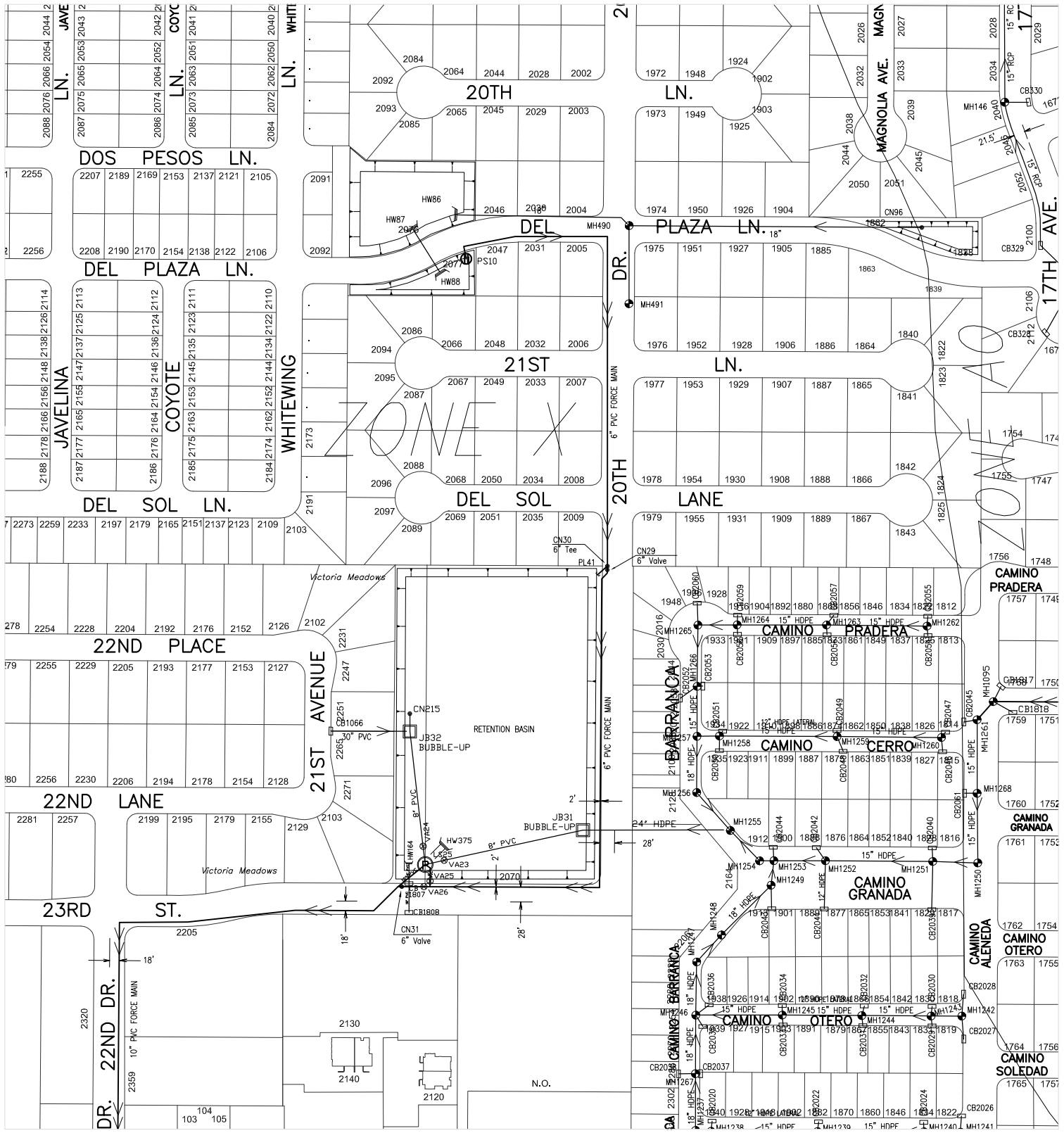

Prepared by:
City of Yuma
Department of Public Works
Engineering Division

COPYRIGHT © 2014 CITY OF YUMA, ARIZONA
The City of Yuma makes no claims concerning the accuracy of this map nor assumes any liability resulting from the use of the information herein.

Not to scale

1519	1520	1521
1619	1620	1621
1719	1720	1721

Map Number
1620

Revision Date:
July 2014

Supersedes: July 2013

STORM WATER COLLECTION SYSTEM

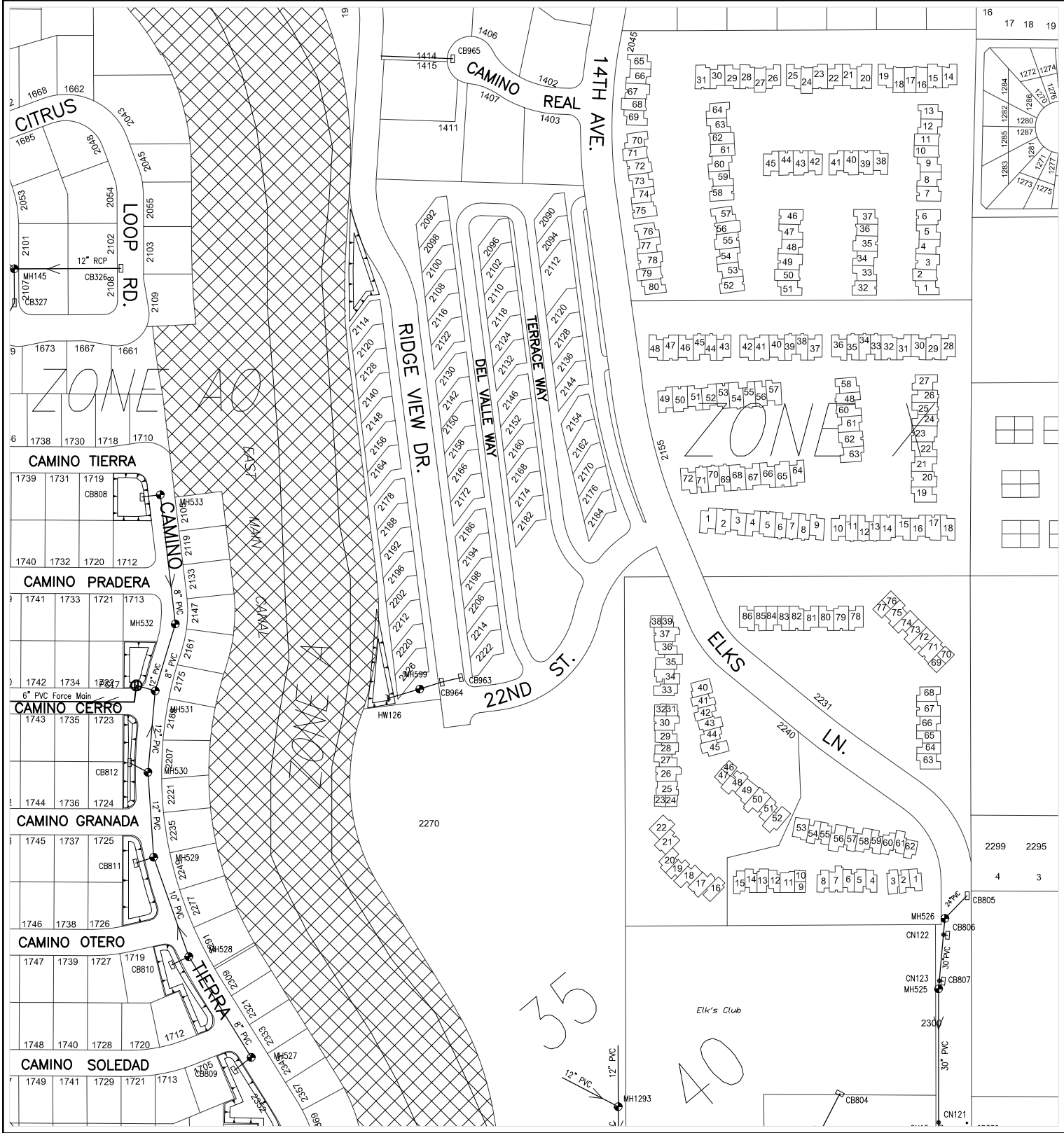

Prepared by:
City of Yuma
Department of Public Works
Engineering Division

COPYRIGHT © 2014 CITY OF YUMA, ARIZONA
The City of Yuma makes no claims concerning the accuracy of this map nor assumes any liability resulting from the use of the information herein.

Not to scale

1520	1521	1522
1620	1621	1622
1720	1721	1722

Map Number
1621

Revision Date:
July 2014

Supersedes: July 2013

STORM WATER COLLECTION SYSTEM

Prepared by:
City of Yuma
Department of Public Works
Engineering Division

COPYRIGHT © 2014 CITY OF YUMA, ARIZONA
The City of Yuma makes no claims concerning the accuracy of this map nor assumes any liability resulting from the use of the information herein.

Not to scale

1521	1522	1523
1621	1622	1623
1721	1722	1723

Map Number
1622

Revision Date:
July 2014

Supersedes: July 2013

STORM WATER COLLECTION SYSTEM

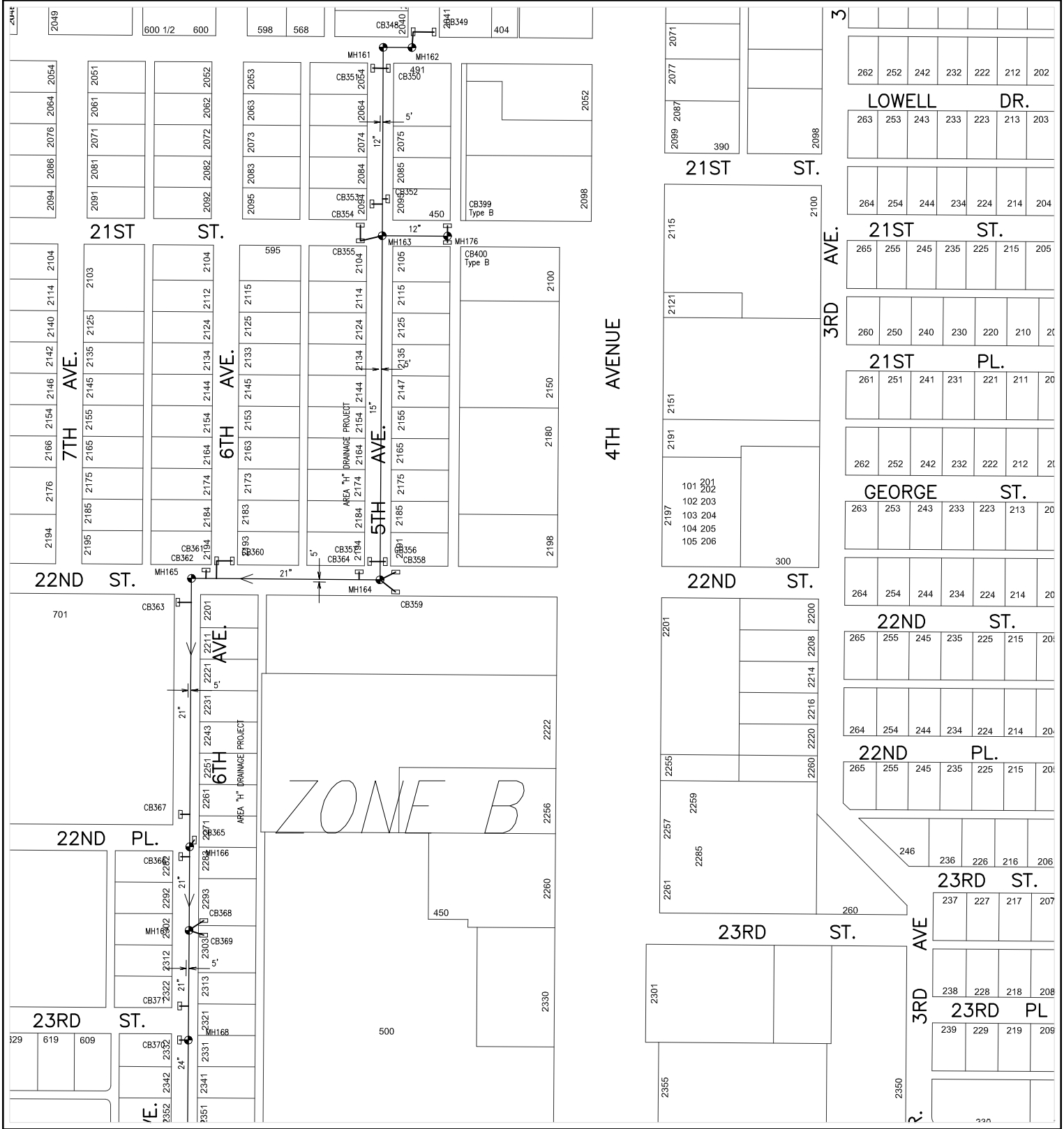

614000

230000

CITY OF YUMA ARIZONA

Prepared by:
City of Yuma
Department of Public Works
Engineering Division

COPYRIGHT © 2014 CITY OF YUMA, ARIZONA
The City of Yuma makes no claims concerning the accuracy of this map nor assumes any liability resulting from the use of the information herein.

N

Not to scale

1522	1523	1524
1622	1623	1624
1722	1723	1724

Map Number

1623

Revision Date:

July 2014

Supersedes: July 2013

STORM WATER COLLECTION SYSTEM



Prepared by:
City of Yuma
Department of Public Works
Engineering Division

COPYRIGHT © 2014 CITY OF YUMA, ARIZONA
The City of Yuma makes no claims concerning the accuracy of this map nor assumes any liability resulting from the use of the information herein.

Not to scale

1523	1524	1525
1623	1624	1625
1723	1724	1725

Map Number
1624

Revision Date:
July 2014

Supersedes: July 2013

STORM WATER COLLECTION SYSTEM

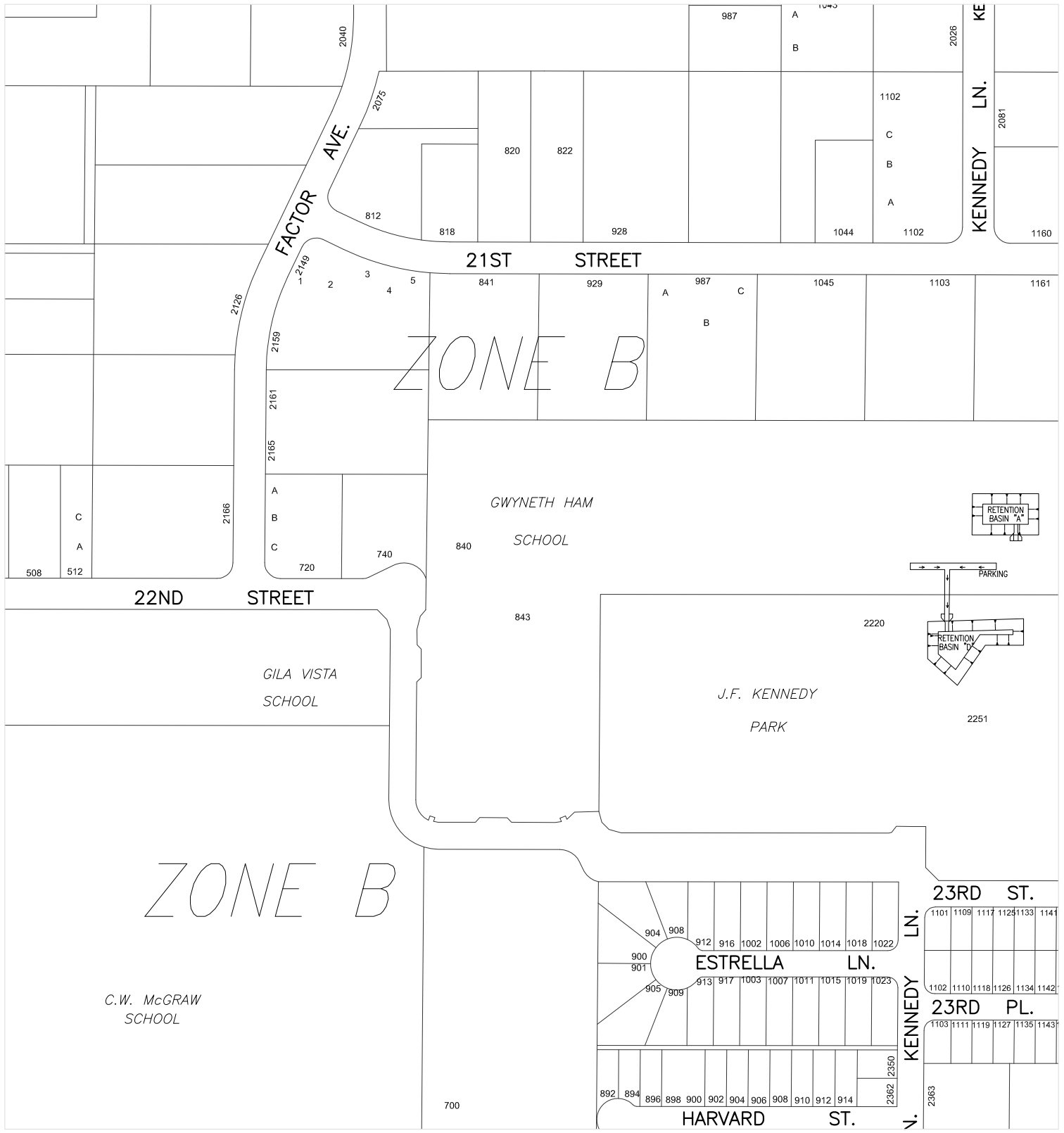

614000
234000

CITY OF YUMA ARIZONA

Prepared by:
City of Yuma
Department of Public Works
Engineering Division

COPYRIGHT © 2014 CITY OF YUMA, ARIZONA
The City of Yuma makes no claims concerning the accuracy of this map nor assumes any liability resulting from the use of the information herein.

N
Not to scale

1524	1525	1526
1624	1625	1626
1724	1725	1726

Map Number
1625

Revision Date:
July 2014

Supersedes: July 2013

STORM WATER COLLECTION SYSTEM

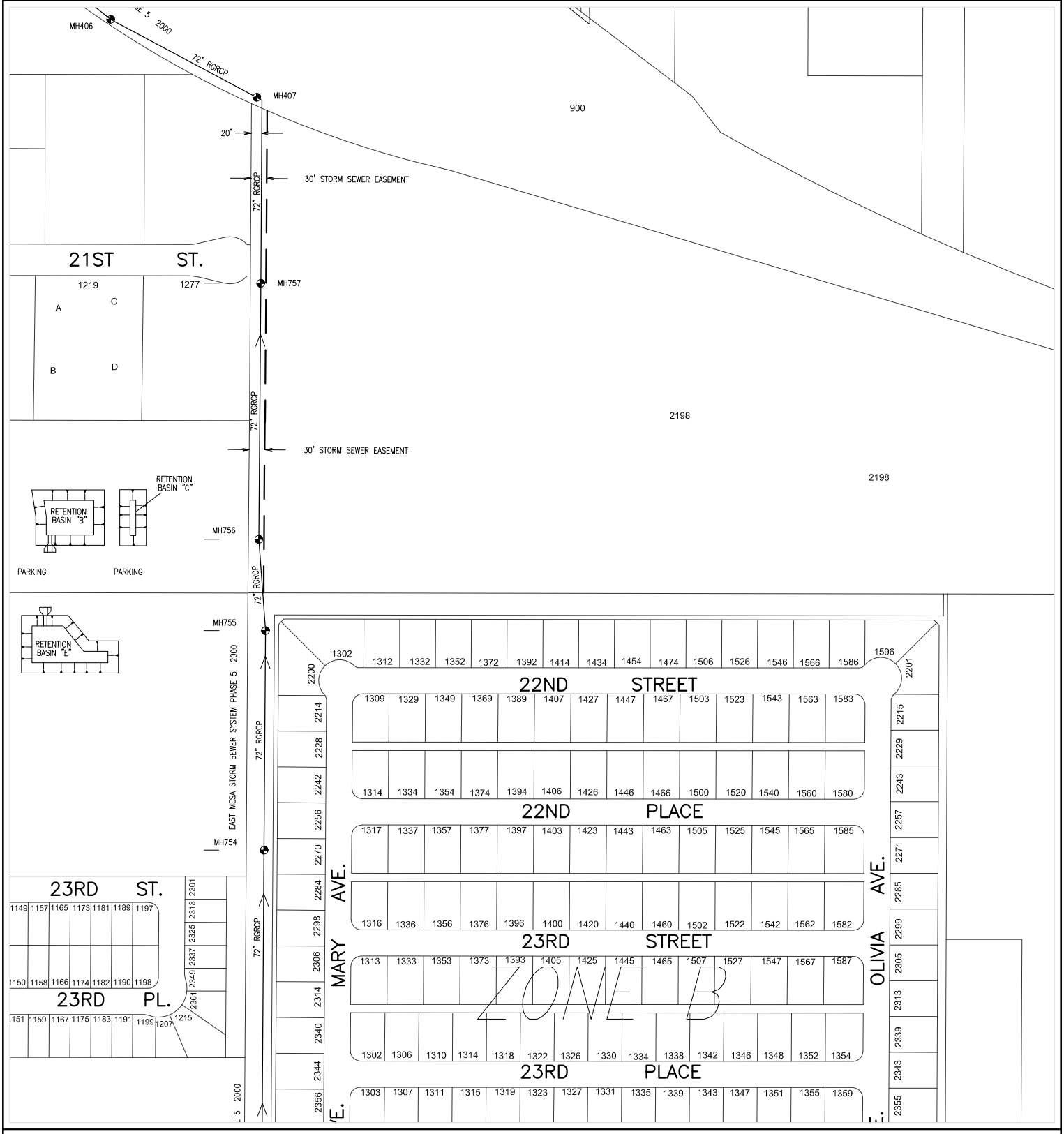

Prepared by:
City of Yuma
Department of Public Works
Engineering Division

COPYRIGHT © 2014 CITY OF YUMA, ARIZONA
The City of Yuma makes no claims concerning the accuracy of this map nor assumes any liability resulting from the use of the information herein.

Not to scale

1525	1526	1527
1625	1626	1627
1725	1726	1727

Map Number
1626

Revision Date:
July 2014

Supersedes: July 2013

STORM WATER COLLECTION SYSTEM

240000

616000

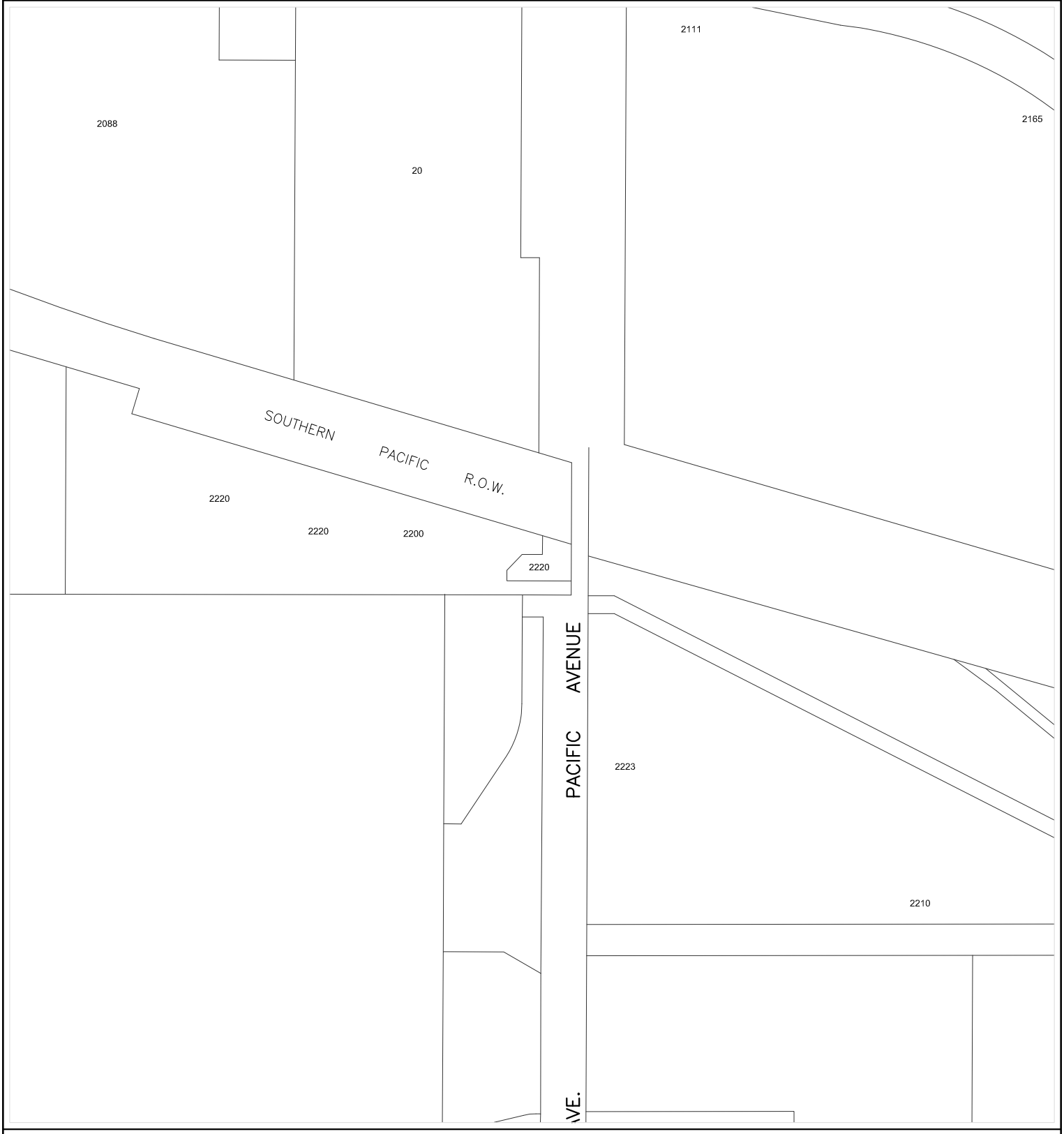

614000

238000

Prepared by:
City of Yuma
Department of Public Works
Engineering Division

COPYRIGHT © 2014 CITY OF YUMA, ARIZONA
The City of Yuma makes no claims concerning the accuracy of this map nor assumes any liability resulting from the use of the information herein.

N

Not to scale

1526	1527	1528
1626	1627	1628
1726	1727	1728

Map Number

1627

Revision Date:

July 2014

Supersedes: July 2013

STORM WATER COLLECTION SYSTEM

262000

616000

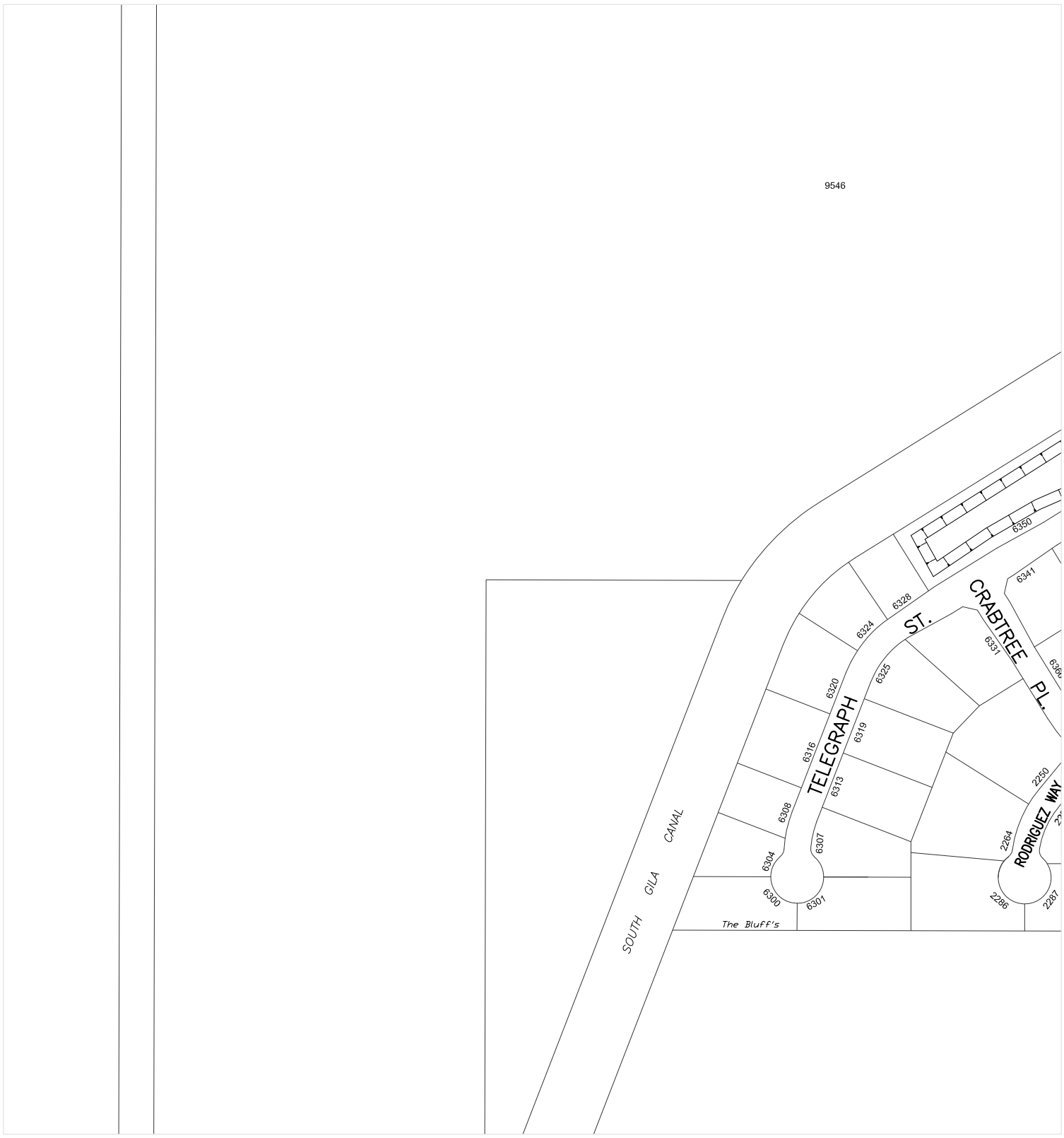

614000

260000

CITY OF YUMA ARIZONA

Prepared by:
City of Yuma
Department of Public Works
Engineering Division

COPYRIGHT © 2014 CITY OF YUMA, ARIZONA
The City of Yuma makes no claims concerning the accuracy of this map nor assumes any liability resulting from the use of the information herein.

N

Not to scale

1537	1538	1539
1637	1638	1639
1737	1738	1739

Map Number

1638

Revision Date:

July 2014

Supersedes: July 2013

STORM WATER COLLECTION SYSTEM

Prepared by:
City of Yuma
Department of Public Works
Engineering Division

COPYRIGHT © 2014 CITY OF YUMA, ARIZONA
The City of Yuma makes no claims concerning the accuracy of this map nor assumes any liability resulting from the use of the information herein.

Not to scale

1538	1539	1540
1638	1639	1640
1738	1739	1740

Map Number
1639

Revision Date:
July 2014

Supersedes: July 2013

STORM WATER COLLECTION SYSTEM

266000

616000

614000

264000

CITY OF YUMA ARIZONA

Prepared by:
City of Yuma
Department of Public Works
Engineering Division

COPYRIGHT © 2014 CITY OF YUMA, ARIZONA
The City of Yuma makes no claims concerning the accuracy of this map nor assumes any liability resulting from the use of the information herein.

N

Not to scale

1539	1540	1541
1639	1640	1641
1739	1740	1741

Map Number

1640

Revision Date:

July 2014

Supersedes: July 2013

STORM WATER COLLECTION SYSTEM

270000

616000

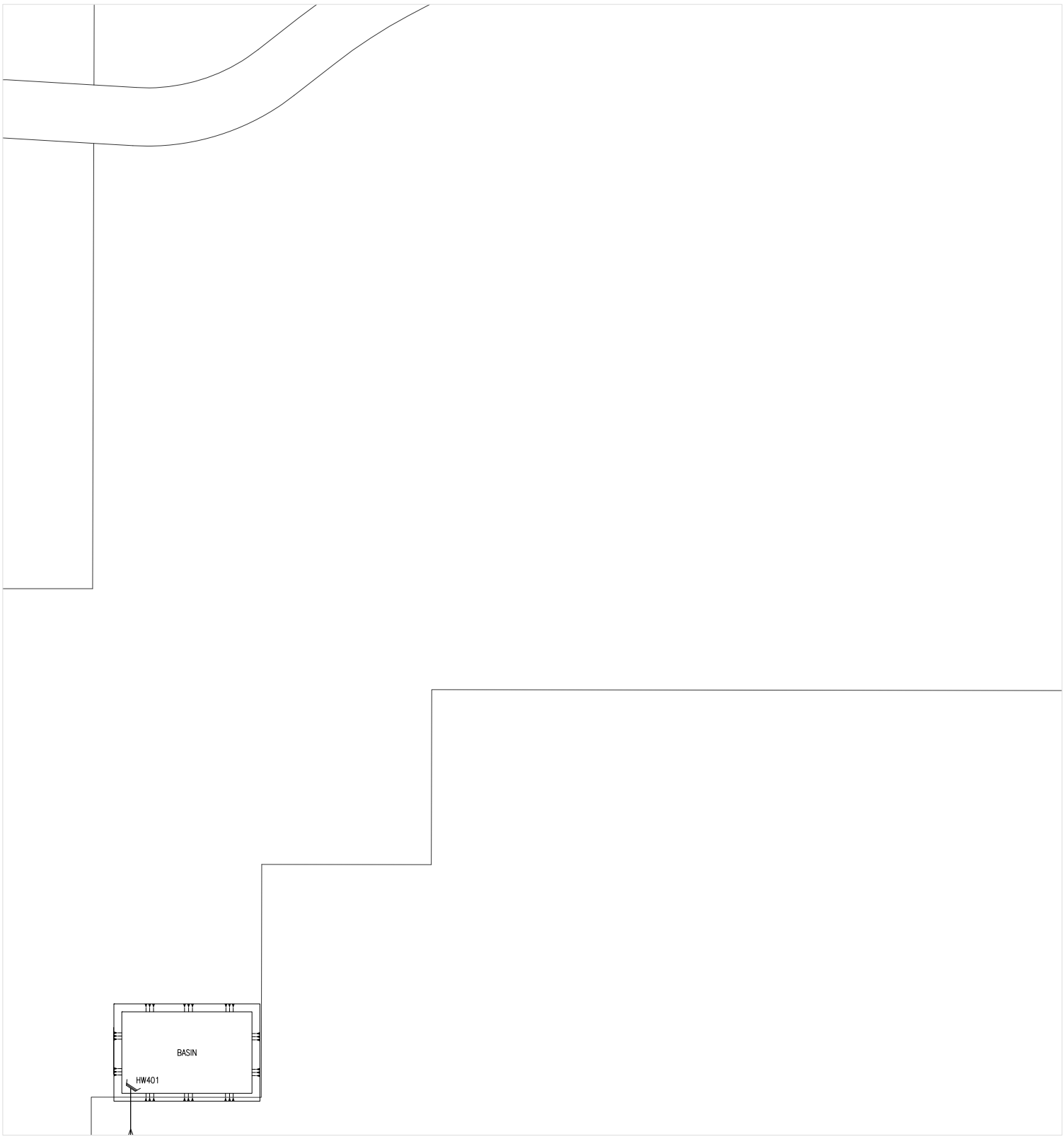

614000

268000

Prepared by:
City of Yuma
Department of Public Works
Engineering Division

COPYRIGHT © 2014 CITY OF YUMA, ARIZONA
The City of Yuma makes no claims concerning the accuracy of this map nor assumes any liability resulting from the use of the information herein.

N

Not to scale

1541	1542	1543
1641	1642	1643
1741	1742	1743

Map Number

1642

Revision Date:

July 2014

Supersedes: July 2013

STORM WATER COLLECTION SYSTEM

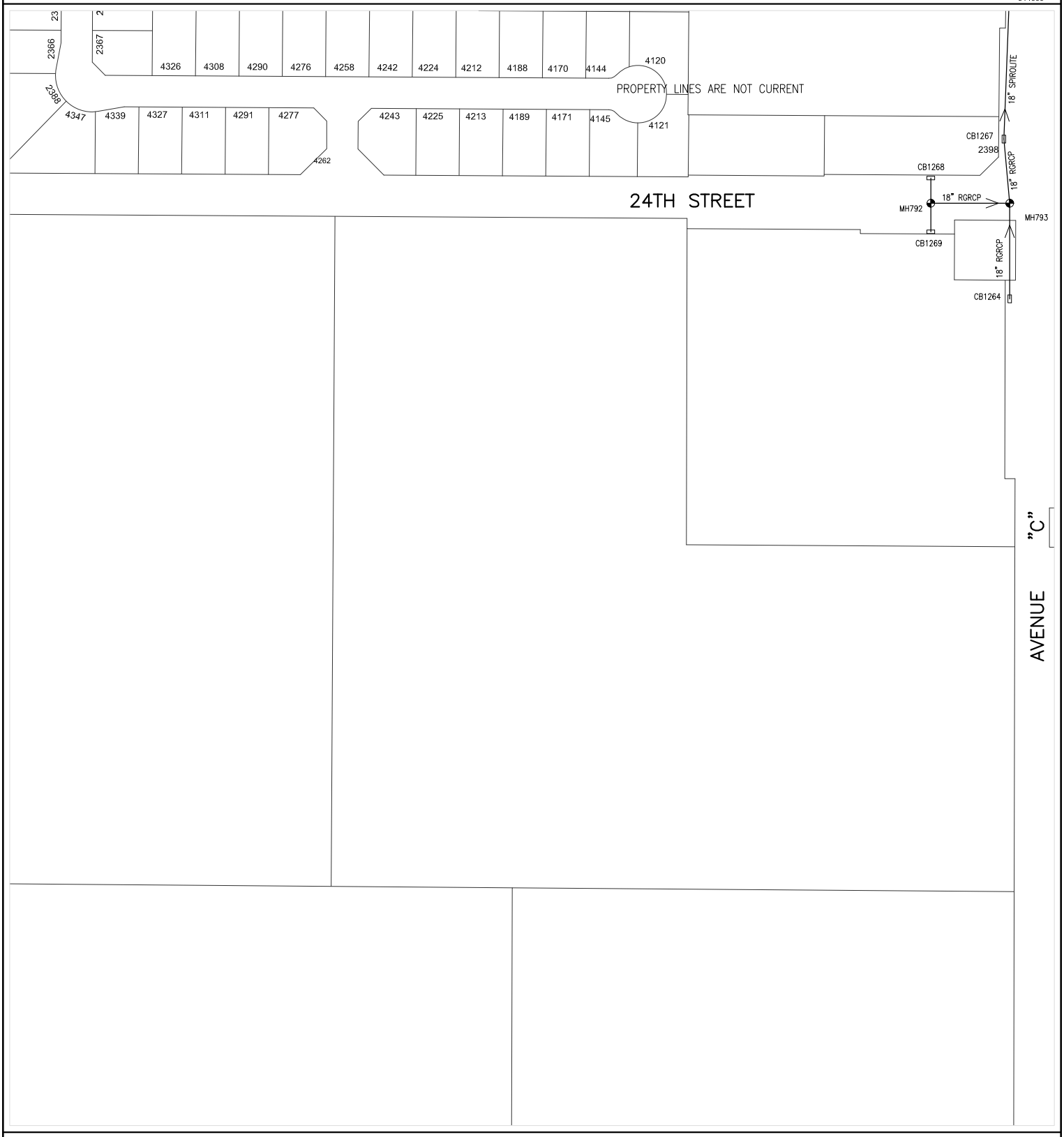

Prepared by:
City of Yuma
Department of Public Works
Engineering Division

COPYRIGHT © 2014 CITY OF YUMA, ARIZONA
The City of Yuma makes no claims concerning the accuracy of this map nor assumes any liability resulting from the use of the information herein.

N

Not to scale

1615	1616	1617
1715	1716	1717
1815	1816	1817

Map Number

1716

Revision Date:

July 2014

Supersedes: July 2013

STORM WATER COLLECTION SYSTEM

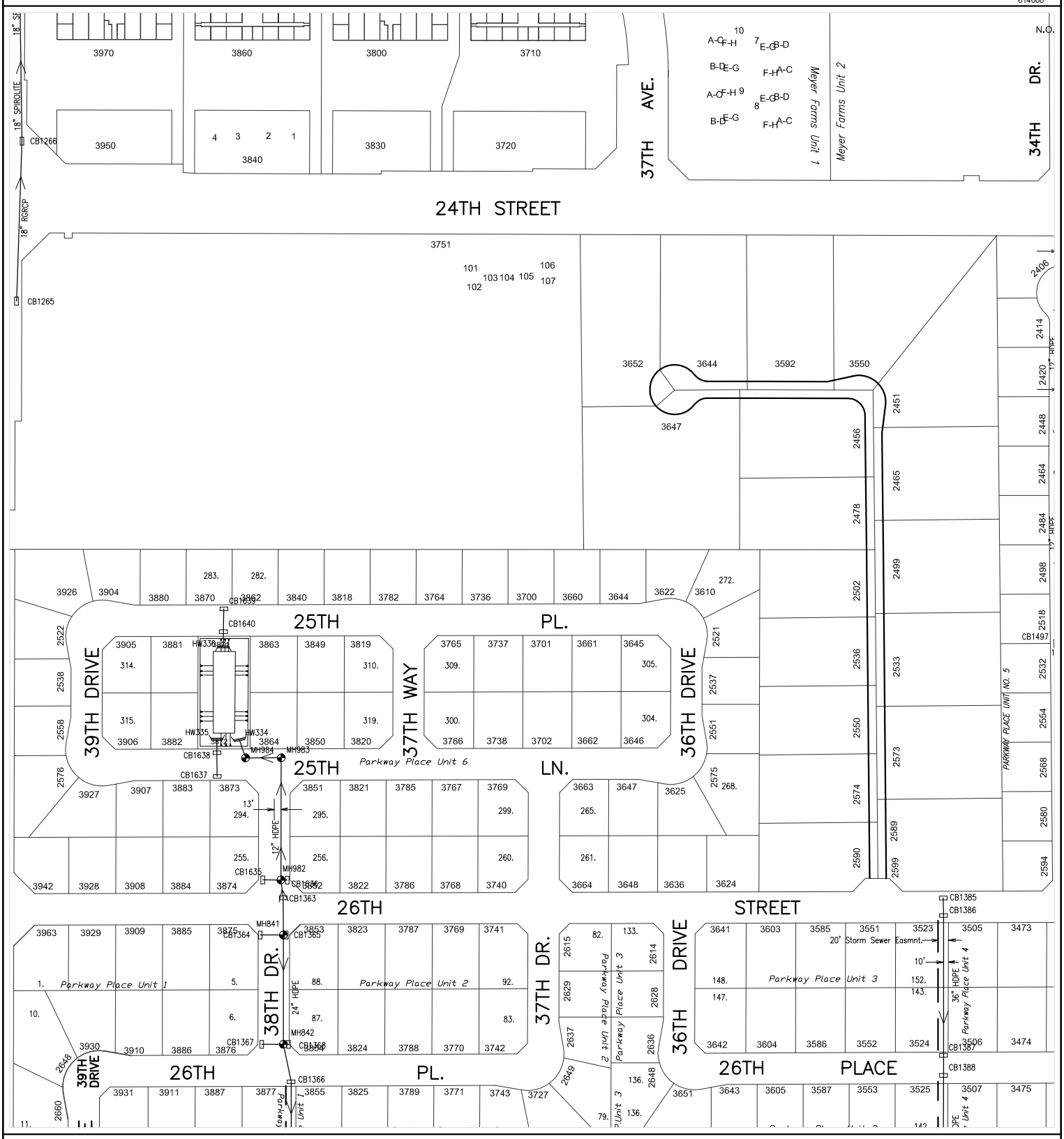

CITY OF YUMA ARIZONA

Prepared by:
City of Yuma
Department of Public Works
Engineering Division

COPYRIGHT © 2014 CITY OF YUMA, ARIZONA
The City of Yuma makes no claims concerning the accuracy of this map nor assumes any liability resulting from the use of the information herein.

N

Not to scale

1616	1617	1618
1716	1717	1718
1816	1817	1818

Map Number

1717

Revision Date:

July 2014

Supersedes: July 2013

STORM WATER COLLECTION SYSTEM

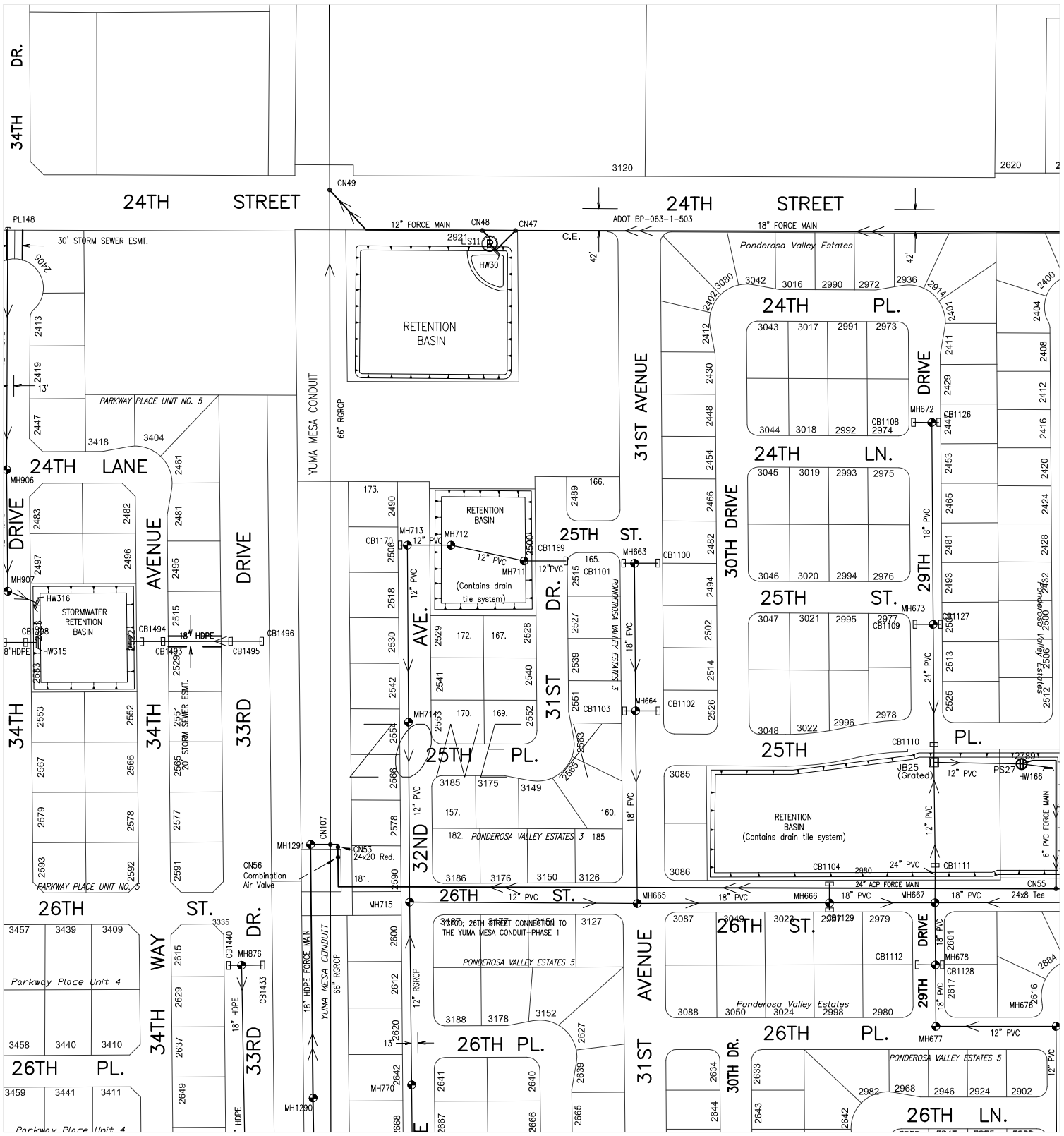

Prepared by:
City of Yuma
Department of Public Works
Engineering Division

COPYRIGHT © 2014 CITY OF YUMA, ARIZONA
The City of Yuma makes no claims concerning the accuracy of this map nor assumes any liability resulting from the use of the information herein.

Not to scale

1617	1618	1619
1717	1718	1719
1817	1818	1819

Map Number
1718

Revision Date:
July 2014

Supersedes: July 2013

STORM WATER COLLECTION SYSTEM

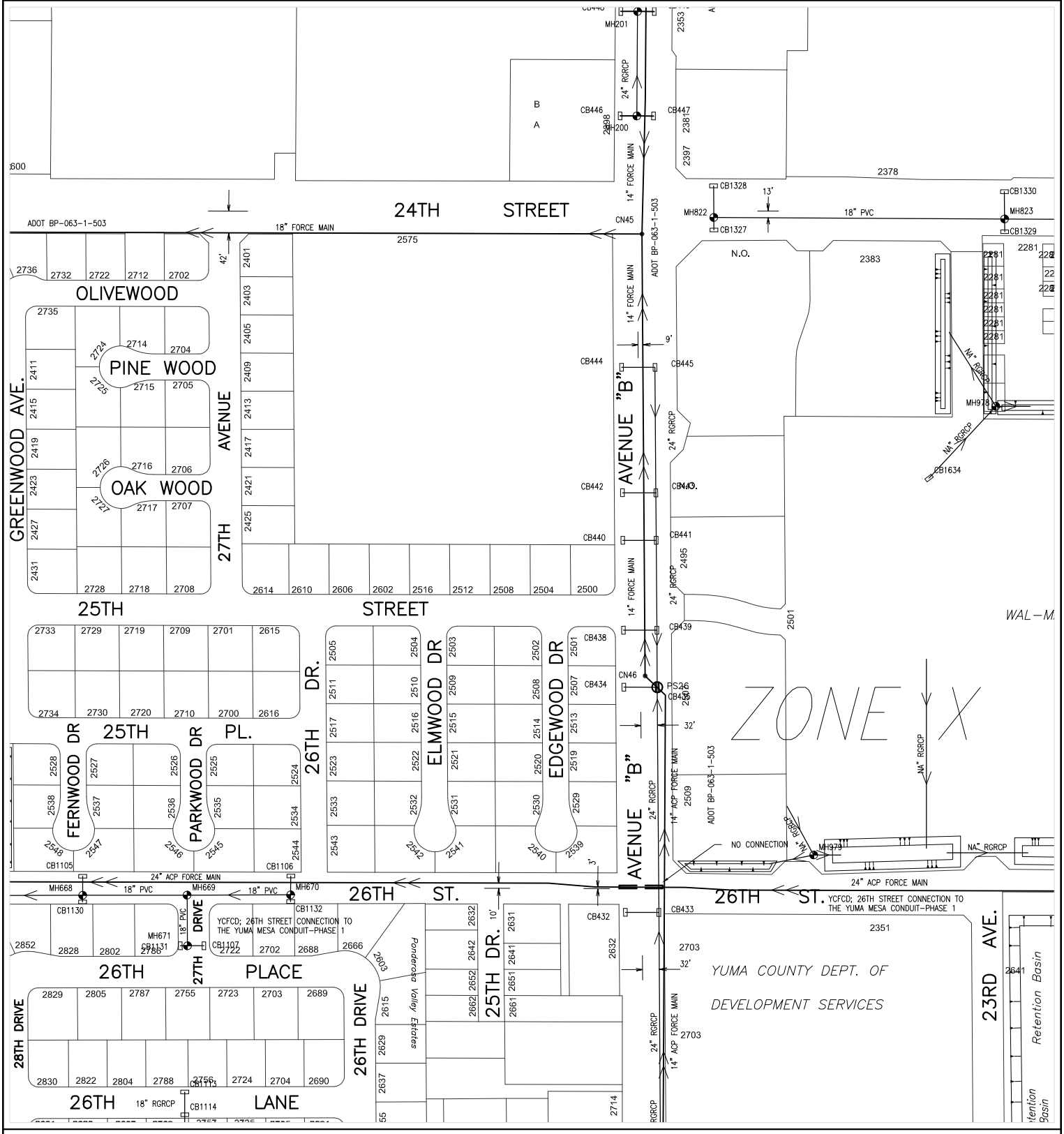

CITY OF YUMA ARIZONA

Prepared by:
City of Yuma
Department of Public Works
Engineering Division

COPYRIGHT © 2014 CITY OF YUMA, ARIZONA
The City of Yuma makes no claims concerning the accuracy of this map nor assumes any liability resulting from the use of the information herein.

N

Not to scale

1618	1619	1620
1718	1719	1720
1818	1819	1820

Map Number
1719

Revision Date:
July 2014

Supersedes: July 2013

STORM WATER COLLECTION SYSTEM

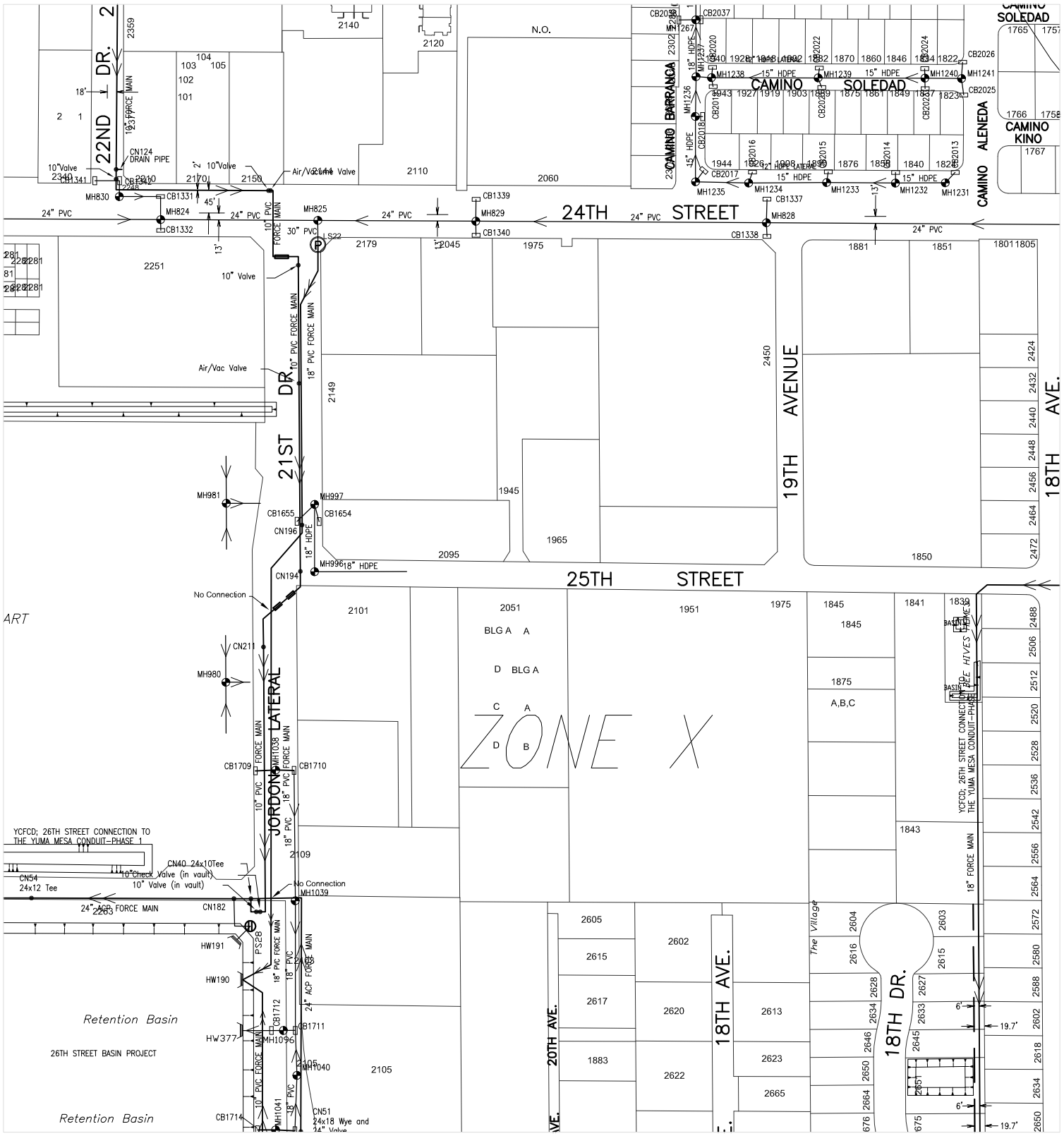

Prepared by:
City of Yuma
Department of Public Works
Engineering Division

COPYRIGHT © 2014 CITY OF YUMA, ARIZONA
The City of Yuma makes no claims concerning the accuracy of this map nor assumes any liability resulting from the use of the information herein.

Not to scale

Map Number
1720

Revision Date:
July 2014

Supersedes: July 2013

STORM WATER COLLECTION SYSTEM

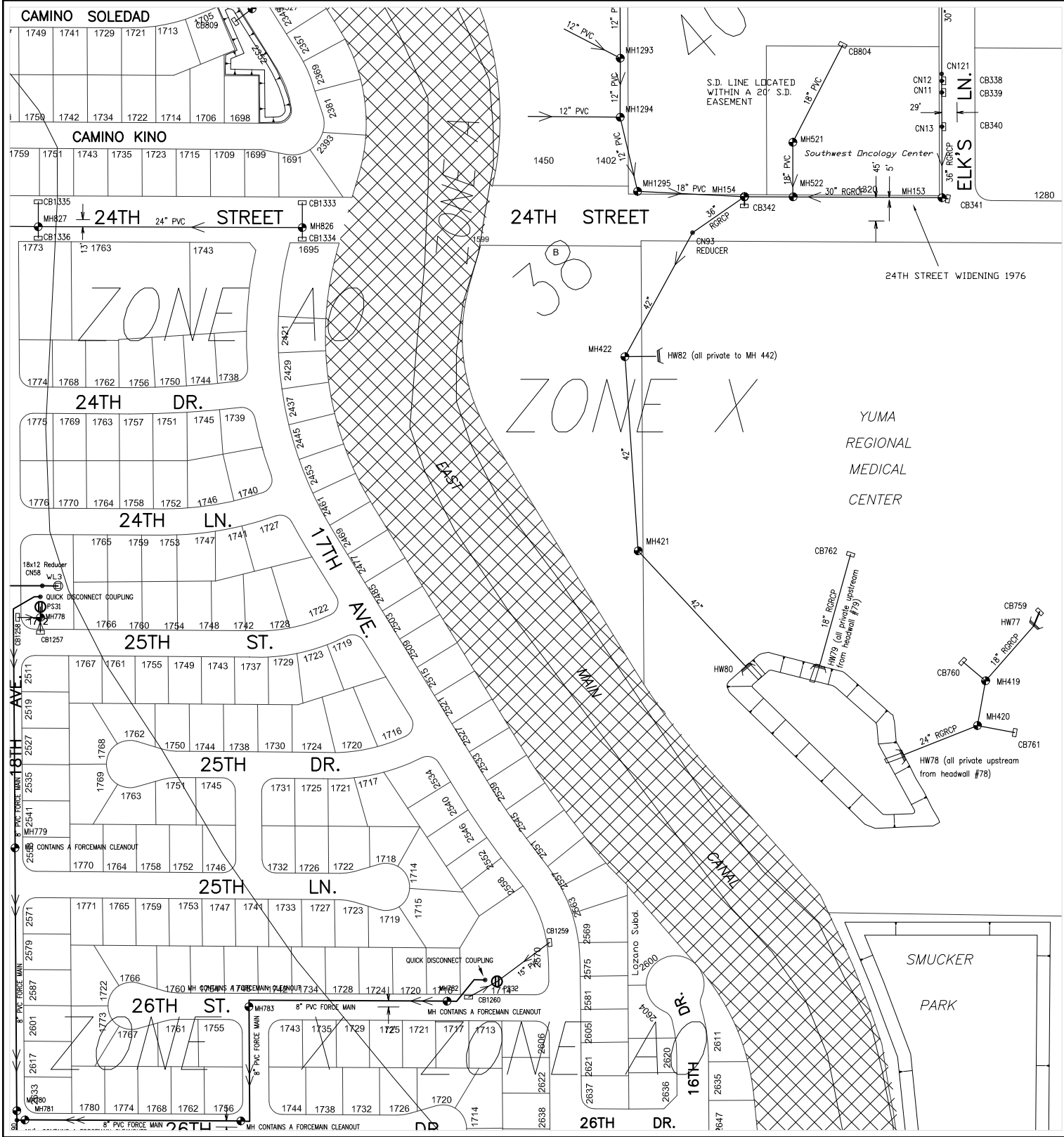

Prepared by:
City of Yuma
Department of Public Works
Engineering Division

COPYRIGHT © 2014 CITY OF YUMA, ARIZONA
The City of Yuma makes no claims concerning the accuracy of this map nor assumes any liability resulting from the use of the information herein.

Not to scale

1620	1621	1622
1720	1721	1722
1820	1821	1822

Map Number

1721

Revision Date:

July 2014

Supersedes: July 2013

STORM WATER COLLECTION SYSTEM

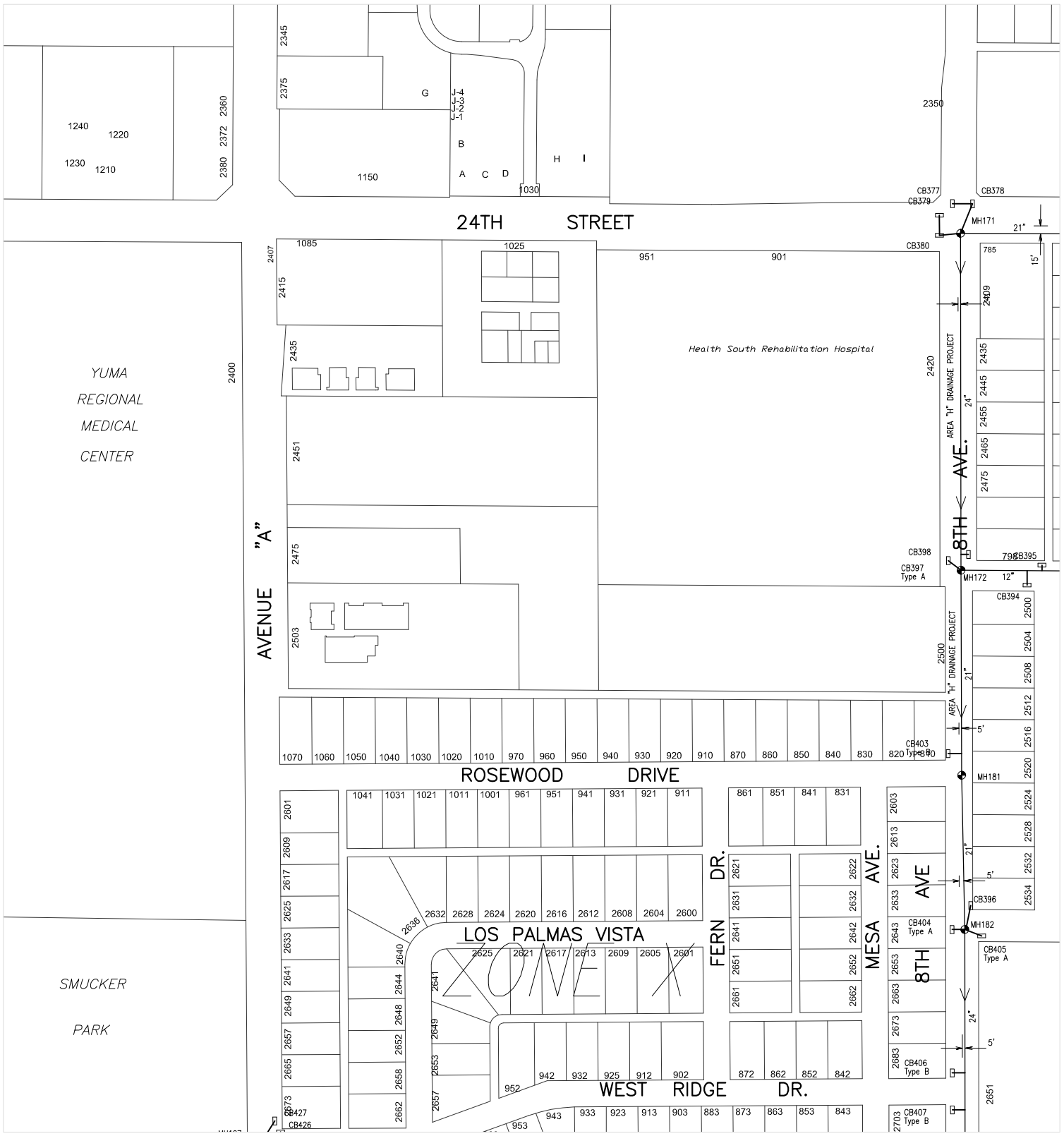

Prepared by:
City of Yuma
Department of Public Works
Engineering Division

COPYRIGHT © 2014 CITY OF YUMA, ARIZONA
The City of Yuma makes no claims concerning the accuracy of this map nor assumes any liability resulting from the use of the information herein.

Not to scale

1621	1622	1623
1721	1722	1723
1821	1822	1823

Map Number

1722

Revision Date:

July 2014

Supersedes: July 2013

STORM WATER COLLECTION SYSTEM

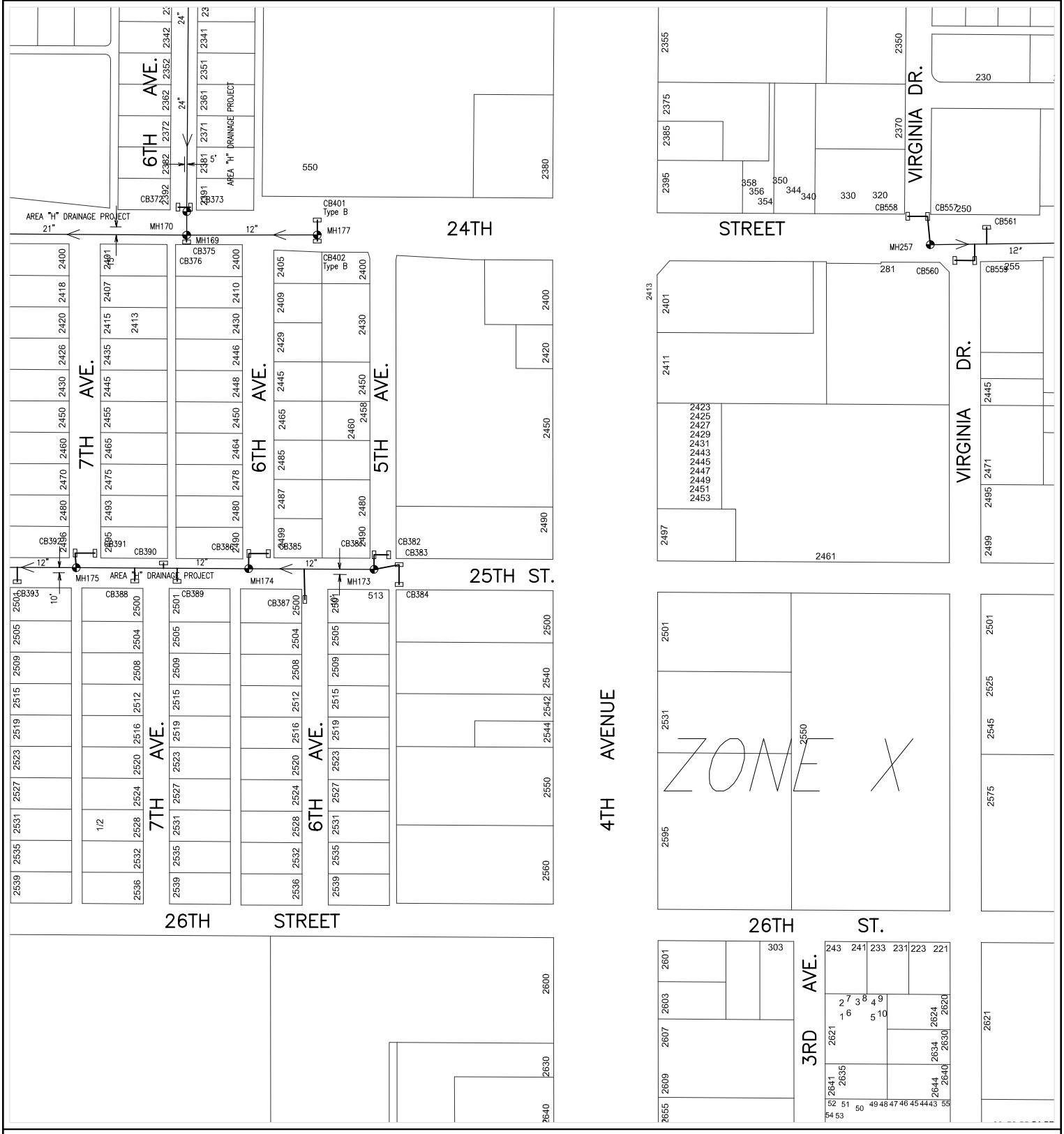

Prepared by:
City of Yuma
Department of Public Works
Engineering Division

COPYRIGHT © 2014 CITY OF YUMA, ARIZONA
The City of Yuma makes no claims concerning the accuracy of this map nor assumes any liability resulting from the use of the information herein.

Not to scale

1622	1623	1624
1722	1723	1724
1822	1823	1824

Map Number

1723

Revision Date:

July 2014

Supersedes: July 2013

STORM WATER COLLECTION SYSTEM

Prepared by:
City of Yuma
Department of Public Works
Engineering Division

COPYRIGHT © 2014 CITY OF YUMA, ARIZONA
The City of Yuma makes no claims concerning the accuracy of this map nor assumes any liability resulting from the use of the information herein.

Not to scale

1623	1624	1625
1723	1724	1725
1823	1824	1825

Map Number

1724

Revision Date:

July 2014

Supersedes: July 2013

STORM WATER COLLECTION SYSTEM

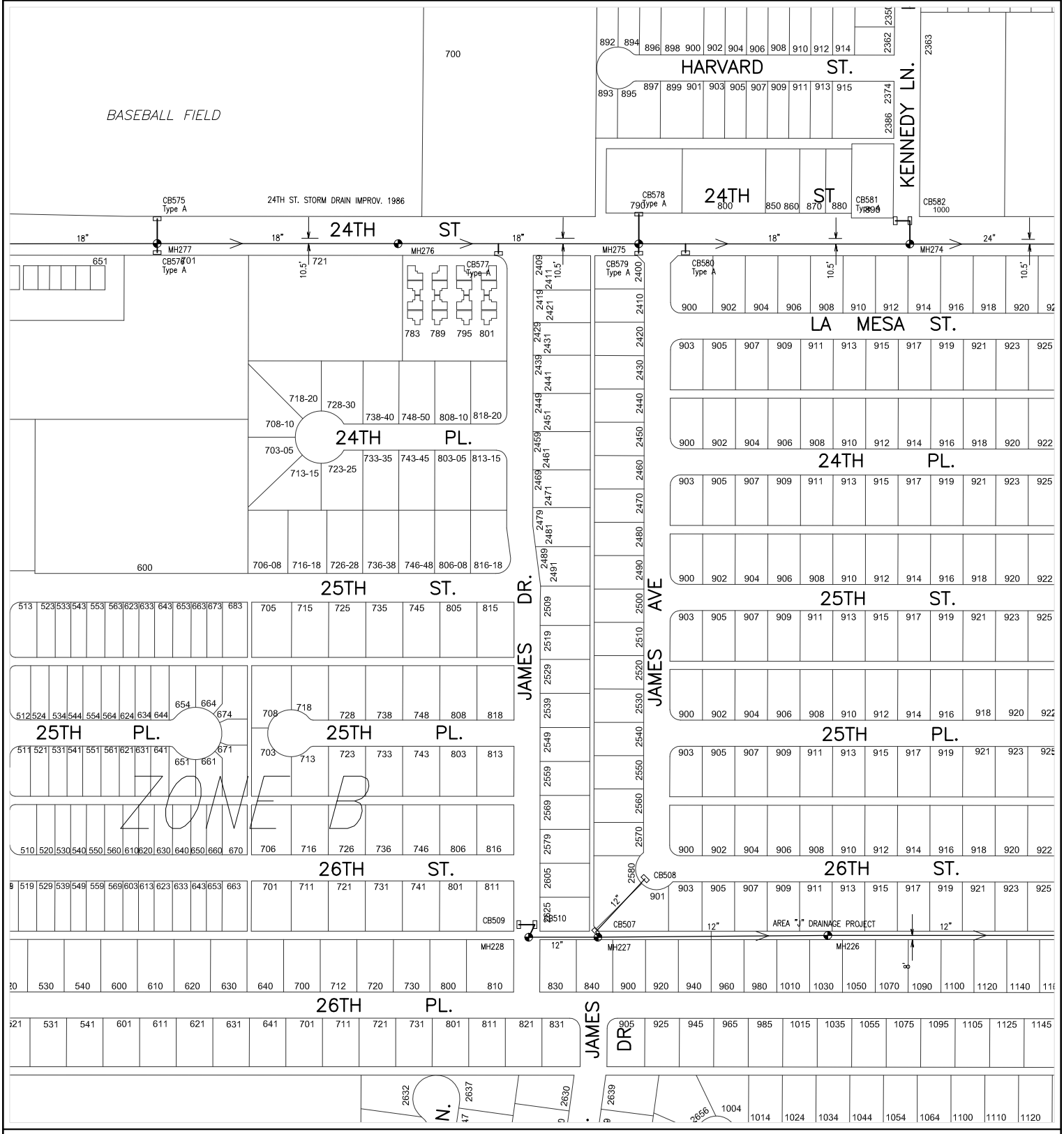

Prepared by:
City of Yuma
Department of Public Works
Engineering Division

COPYRIGHT © 2014 CITY OF YUMA, ARIZONA
The City of Yuma makes no claims concerning the accuracy of this map nor assumes any liability resulting from the use of the information herein.

Not to scale

1624	1625	1626
1724	1725	1726
1824	1825	1826

Map Number

1725

Revision Date:

July 2014

Supersedes: July 2013

STORM WATER COLLECTION SYSTEM

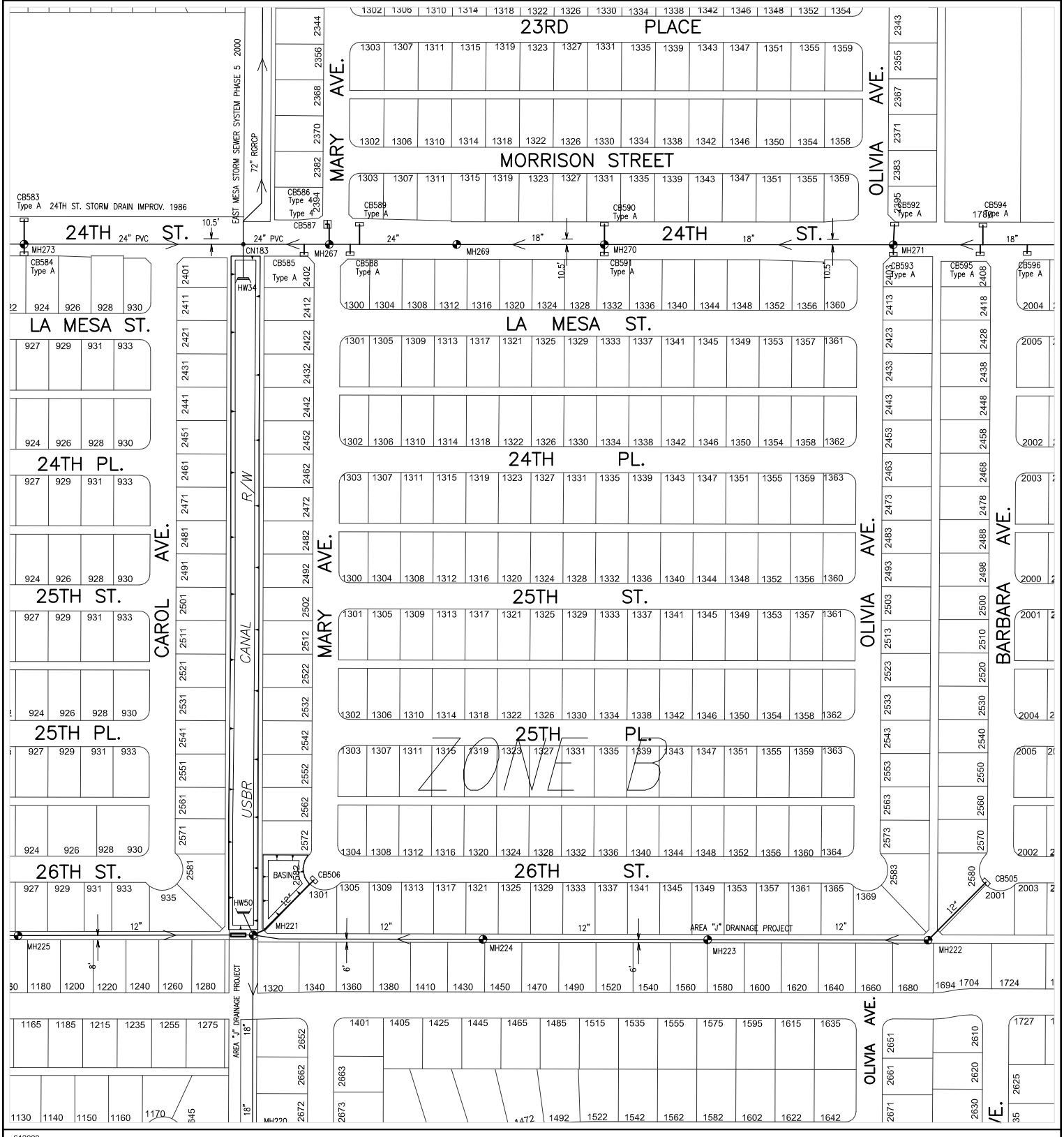

Prepared by:
City of Yuma
Department of Public Works
Engineering Division

COPYRIGHT © 2014 CITY OF YUMA, ARIZONA
The City of Yuma makes no claims concerning the accuracy of this map nor assumes any liability resulting from the use of the information herein.

Not to scale

1625	1626	1627
1725	1726	1727
1825	1826	1827

Map Number
1726

Revision Date:
July 2014

Supersedes: July 2013

STORM WATER COLLECTION SYSTEM

240000

614000

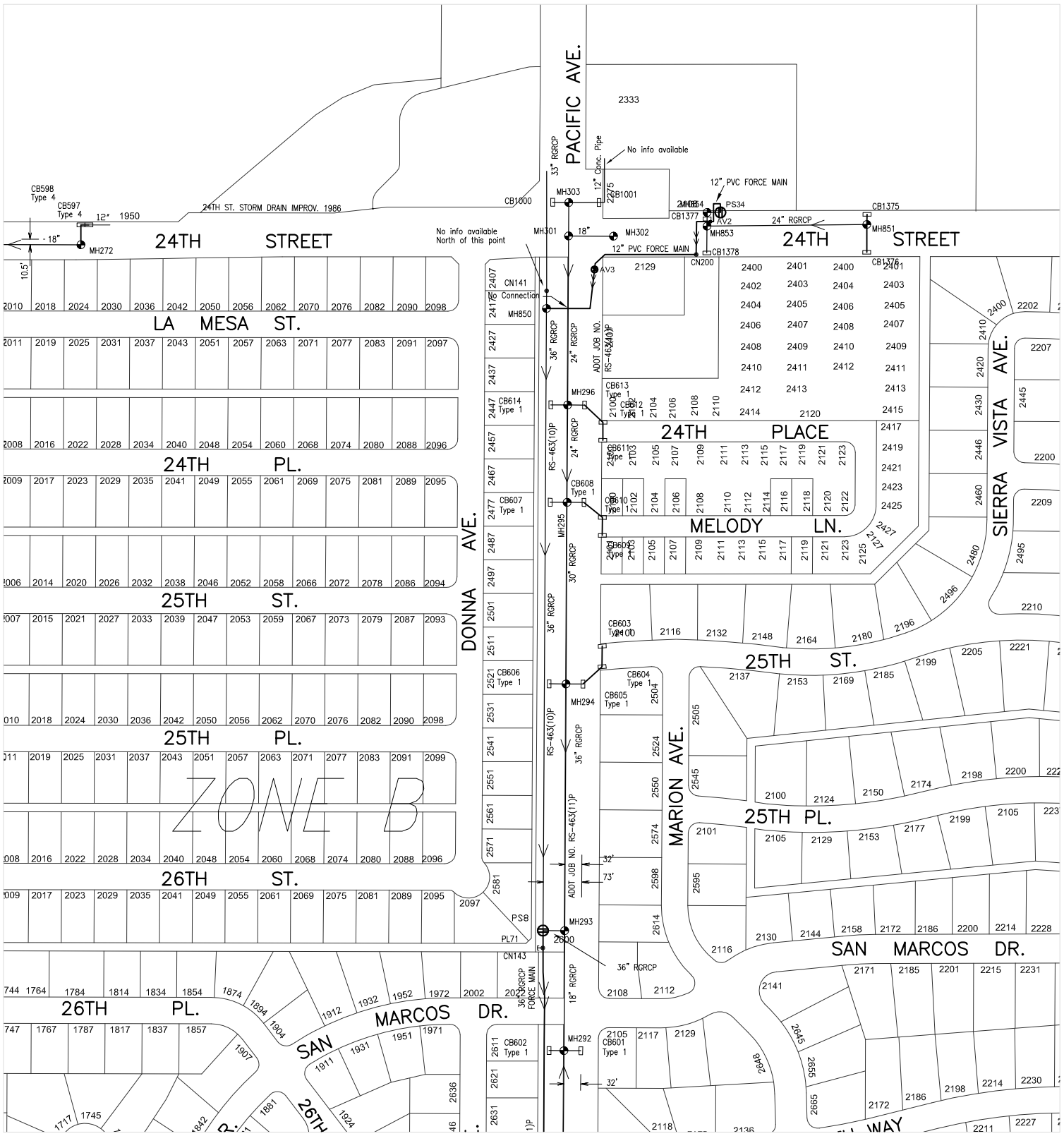

612000

238000

Prepared by:
City of Yuma
Department of Public Works
Engineering Division

COPYRIGHT © 2014 CITY OF YUMA, ARIZONA
The City of Yuma makes no claims concerning the accuracy of this map nor assumes any liability resulting from the use of the information herein.

Not to scale

1626	1627	1628
1726	1727	1728
1826	1827	1828

Map Number

1727

Revision Date:

July 2014

Supersedes: July 2013

STORM WATER COLLECTION SYSTEM

242000
614000

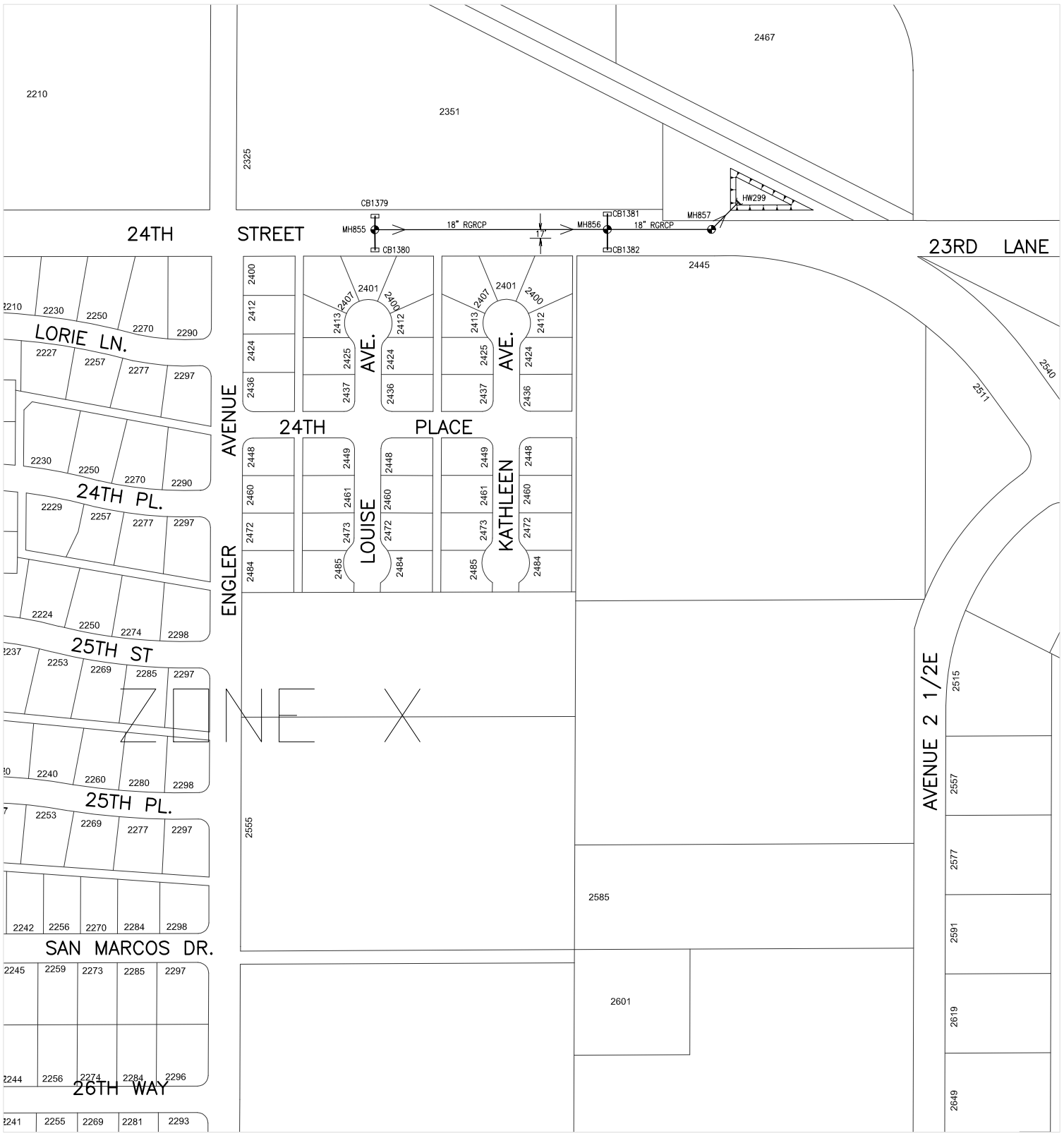

612000
240000

CITY OF YUMA ARIZONA

Prepared by:
City of Yuma
Department of Public Works
Engineering Division

COPYRIGHT © 2014 CITY OF YUMA, ARIZONA
The City of Yuma makes no claims concerning the accuracy of this map nor assumes any liability resulting from the use of the information herein.

N
Not to scale

1627	1628	1629
1727	1728	1729
1827	1828	1829

Map Number
1728

Revision Date:
July 2014

Supersedes: July 2013

STORM WATER COLLECTION SYSTEM

614000

244000

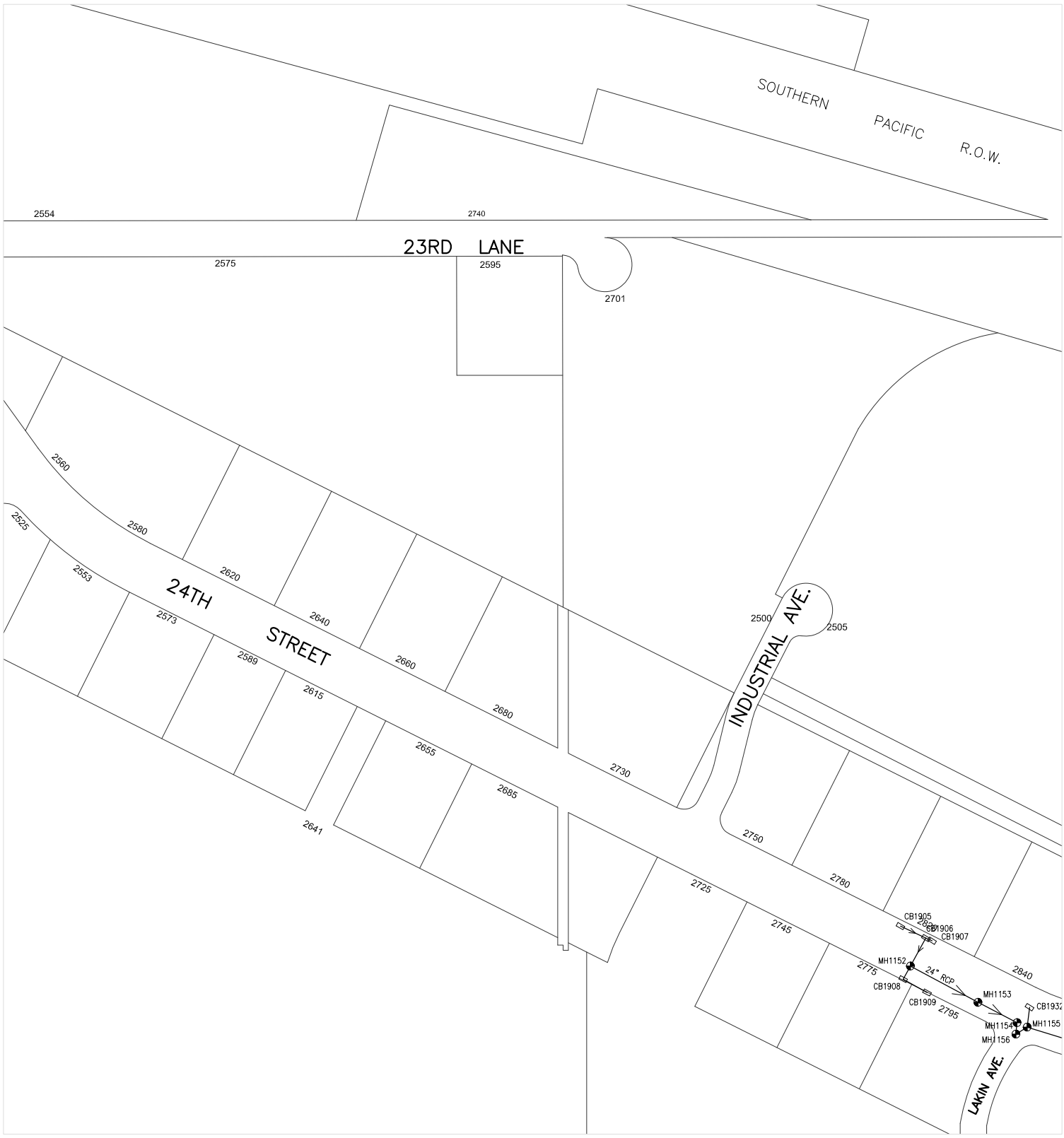

612000

242000

Prepared by:
City of Yuma
Department of Public Works
Engineering Division

COPYRIGHT © 2014 CITY OF YUMA, ARIZONA
The City of Yuma makes no claims concerning the accuracy of this map nor assumes any liability resulting from the use of the information herein.

N

Not to scale

1628	1629	1630
1728	1729	1730
1828	1829	1830

Map Number

1729

Revision Date:

July 2014

Supersedes: July 2013

STORM WATER COLLECTION SYSTEM

614000

246000

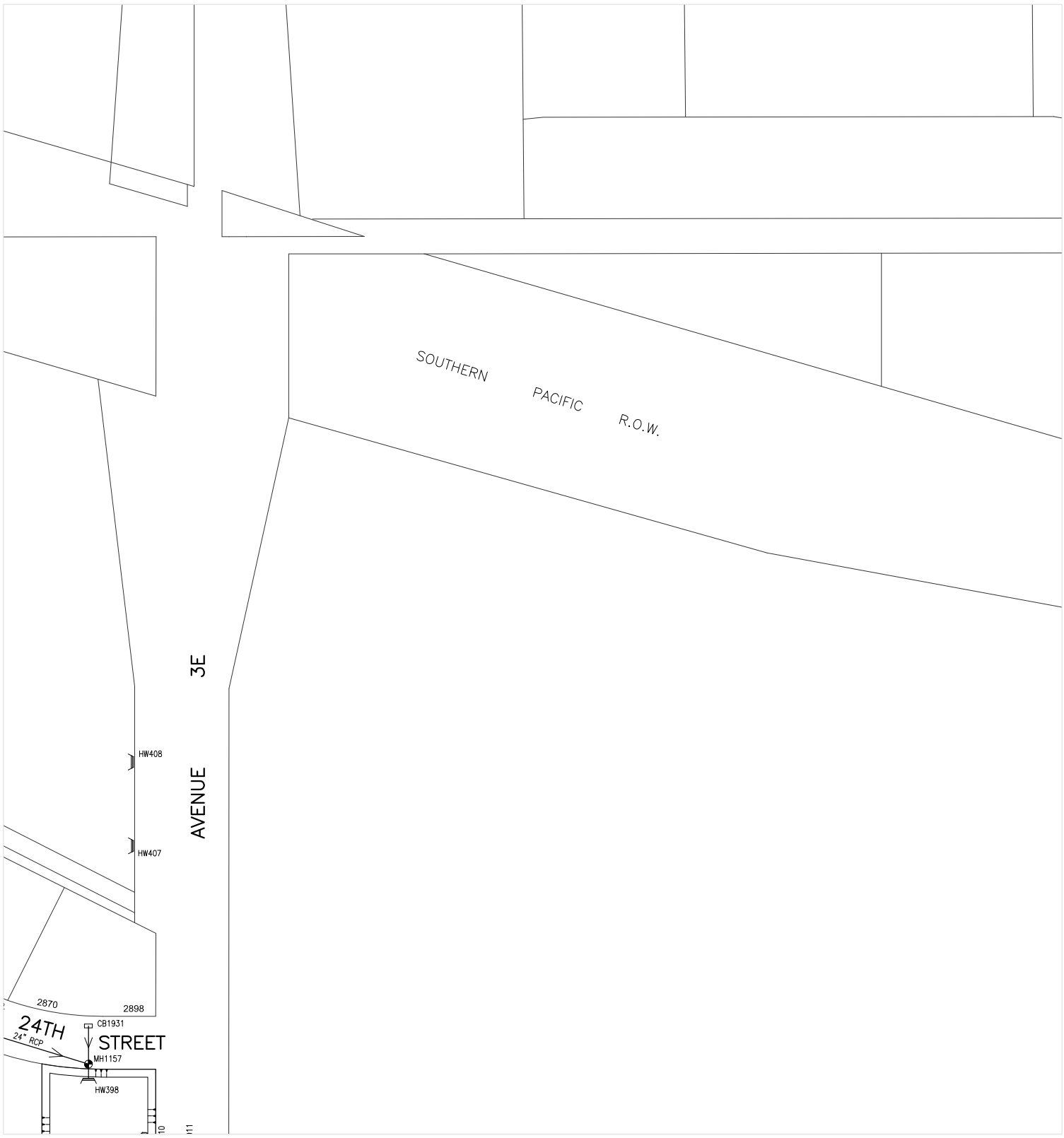

612000

244000

Prepared by:
City of Yuma
Department of Public Works
Engineering Division

COPYRIGHT © 2014 CITY OF YUMA, ARIZONA
The City of Yuma makes no claims concerning the accuracy of this map nor assumes any liability resulting from the use of the information herein.

N

Not to scale

1629	1630	1631
1729	1730	1731
1829	1830	1831

Map Number

1730

Revision Date:

July 2014

Supersedes: July 2013

STORM WATER COLLECTION SYSTEM

264000

614000

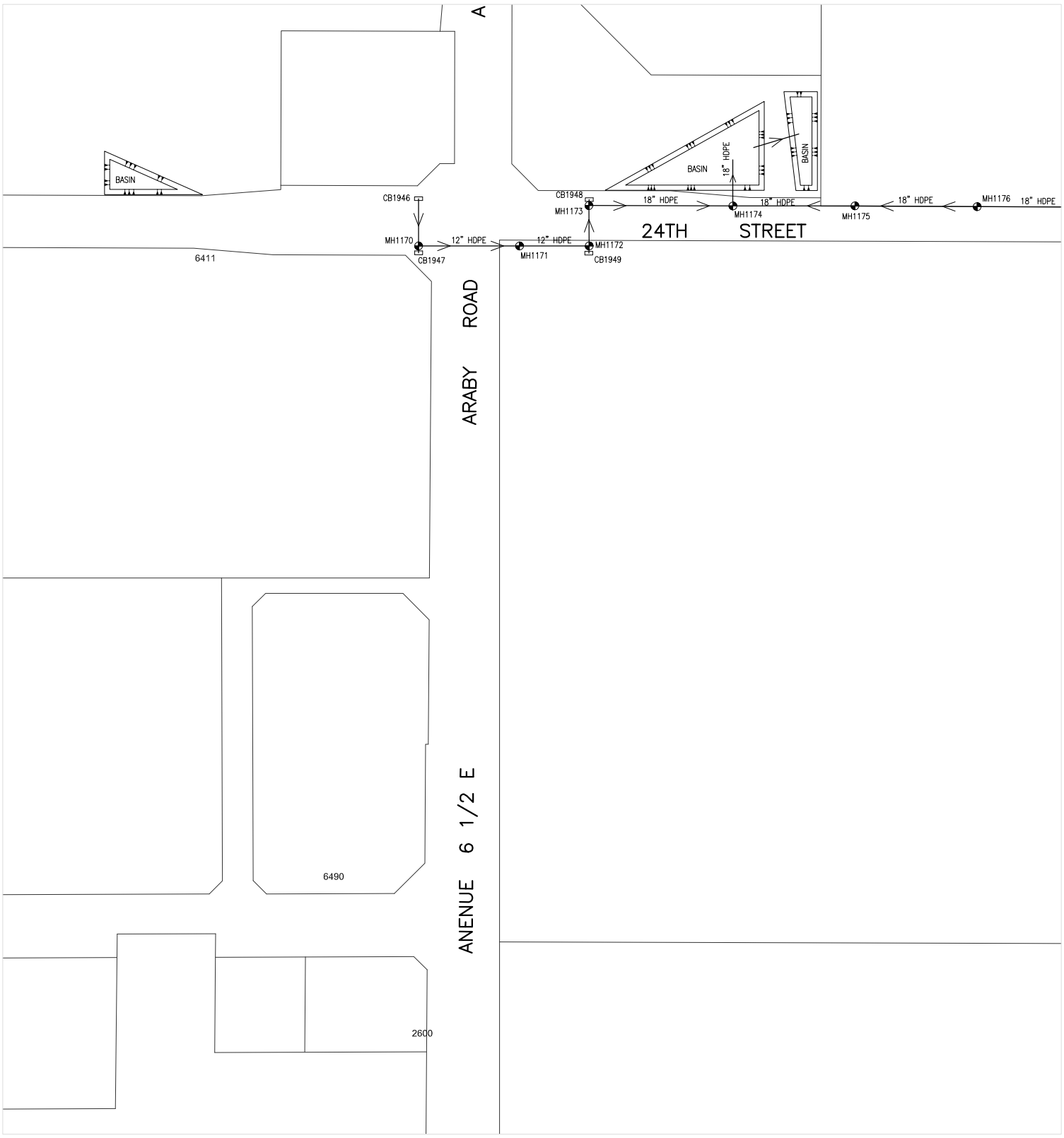

612000

262000

Prepared by:
City of Yuma
Department of Public Works
Engineering Division

COPYRIGHT © 2014 CITY OF YUMA, ARIZONA
The City of Yuma makes no claims concerning the accuracy of this map nor assumes any liability resulting from the use of the information herein.

N

Not to scale

1638	1639	1640
1738	1739	1740
1838	1839	1840

Map Number

1739

Revision Date:

July 2014

Supersedes: July 2013

STORM WATER COLLECTION SYSTEM

266000

614000



612000

264000

Prepared by:
City of Yuma
Department of Public Works
Engineering Division

COPYRIGHT © 2014 CITY OF YUMA, ARIZONA
The City of Yuma makes no claims concerning the accuracy of this map nor assumes any liability resulting from the use of the information herein.

N

Not to scale

1639	1640	1641
1739	1740	1741
1839	1840	1841

Map Number

1740

Revision Date:

July 2014

Supersedes: July 2013

STORM WATER COLLECTION SYSTEM

268000

614000

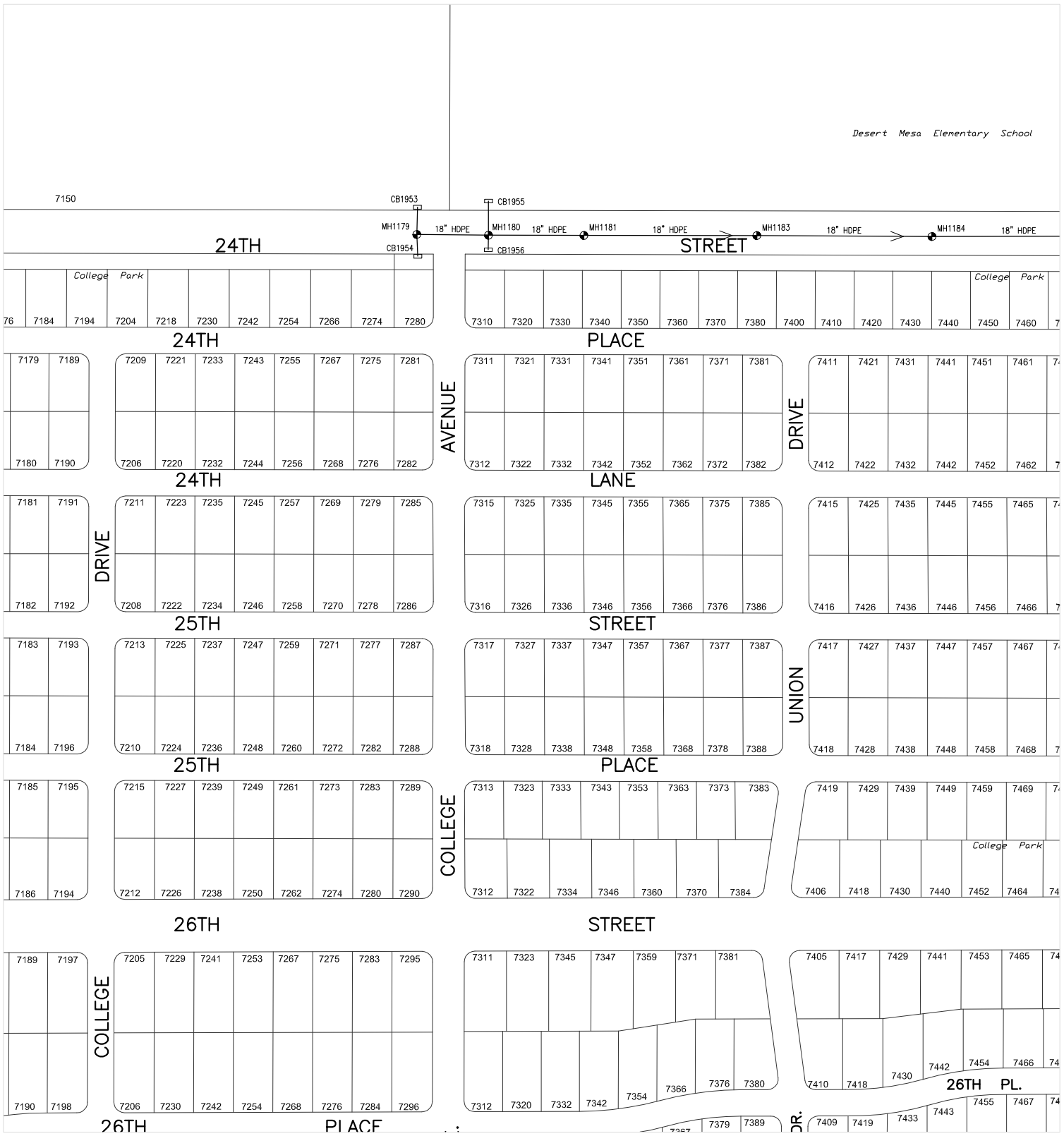

612000

266000

CITY OF YUMA ARIZONA

Prepared by:
City of Yuma
Department of Public Works
Engineering Division

COPYRIGHT © 2014 CITY OF YUMA, ARIZONA
The City of Yuma makes no claims concerning the accuracy of this map nor assumes any liability resulting from the use of the information herein.

N

Not to scale

1640	1641	1642
1740	1741	1742
1840	1841	1842

Map Number

1741

Revision Date:

July 2014

Supersedes: July 2013

STORM WATER COLLECTION SYSTEM

270000

614000

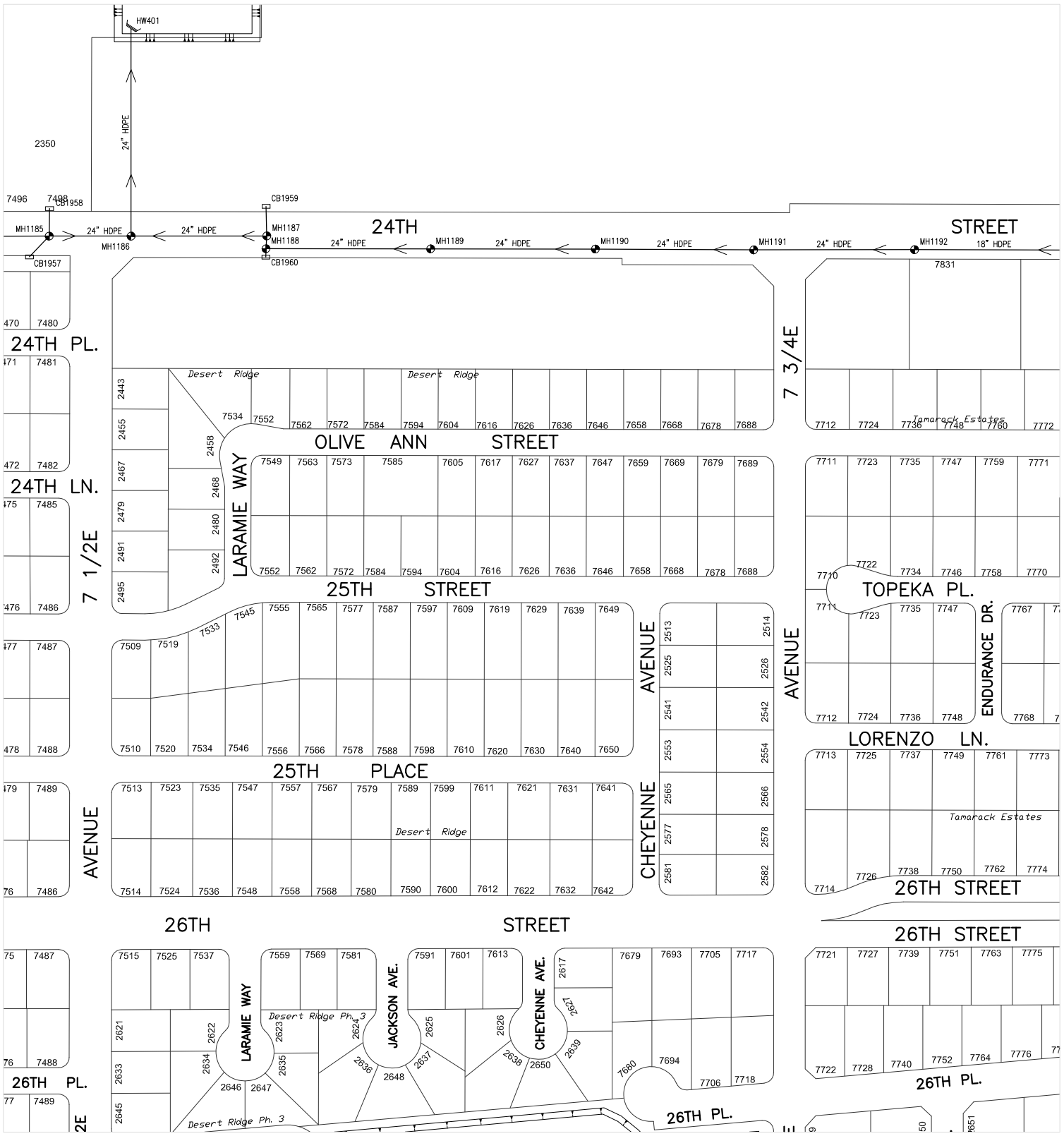

612000

268000

CITY OF YUMA ARIZONA

Prepared by:
City of Yuma
Department of Public Works
Engineering Division

COPYRIGHT © 2014 CITY OF YUMA, ARIZONA
The City of Yuma makes no claims concerning the accuracy of this map nor assumes any liability resulting from the use of the information herein.

N

Not to scale

1641	1642	1643
1741	1742	1743
1841	1842	1843

Map Number

1742

Revision Date:

July 2014

Supersedes: July 2013

STORM WATER COLLECTION SYSTEM

272000

614000

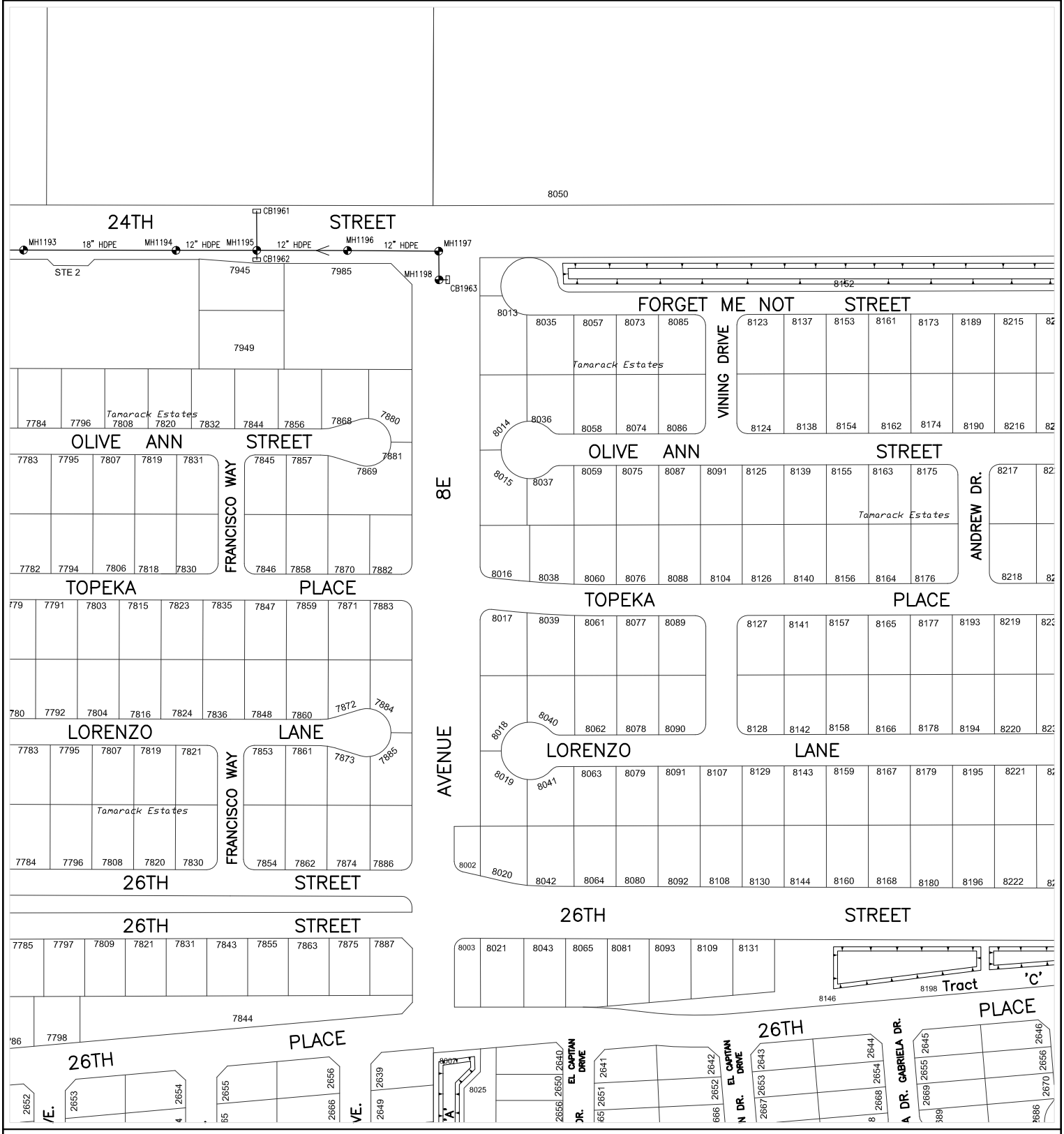

612000

270000

CITY OF YUMA ARIZONA

Prepared by:
City of Yuma
Department of Public Works
Engineering Division

COPYRIGHT © 2014 CITY OF YUMA, ARIZONA
The City of Yuma makes no claims concerning the accuracy of this map nor assumes any liability resulting from the use of the information herein.

N

Not to scale

1642	1643	1644
1742	1743	1744
1842	1843	1844

Map Number

1743

Revision Date:

July 2014

Supersedes: July 2013

STORM WATER COLLECTION SYSTEM

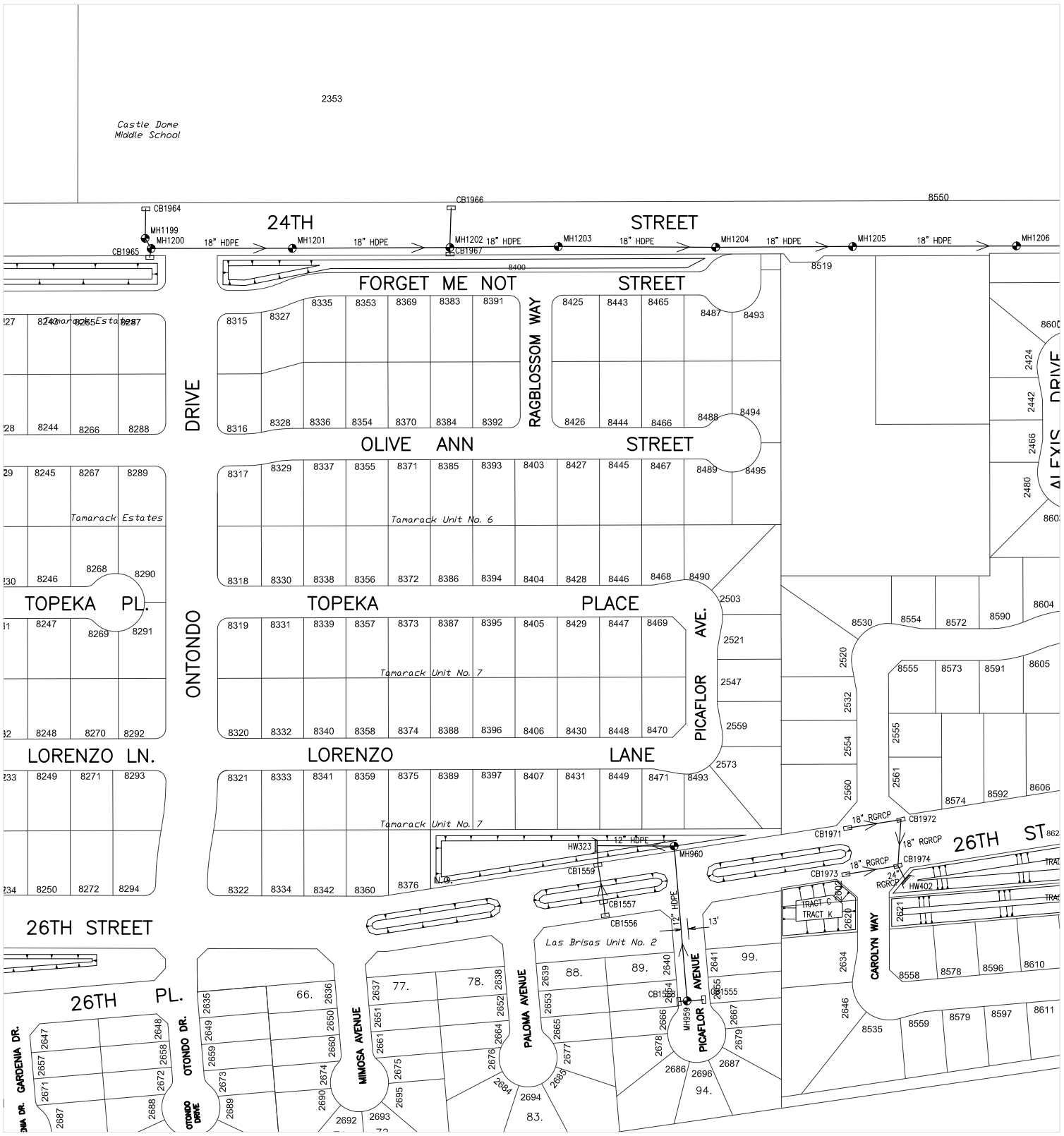

CITY OF YUMA ARIZONA

Prepared by:
City of Yuma
Department of Public Works
Engineering Division

COPYRIGHT © 2014 CITY OF YUMA, ARIZONA
The City of Yuma makes no claims concerning the accuracy of this map nor assumes any liability resulting from the use of the information herein.

N

Not to scale

1643	1644	1645
1743	1744	1745
1843	1844	1845

Map Number

1744

Revision Date:

July 2014

Supersedes: July 2013

STORM WATER COLLECTION SYSTEM

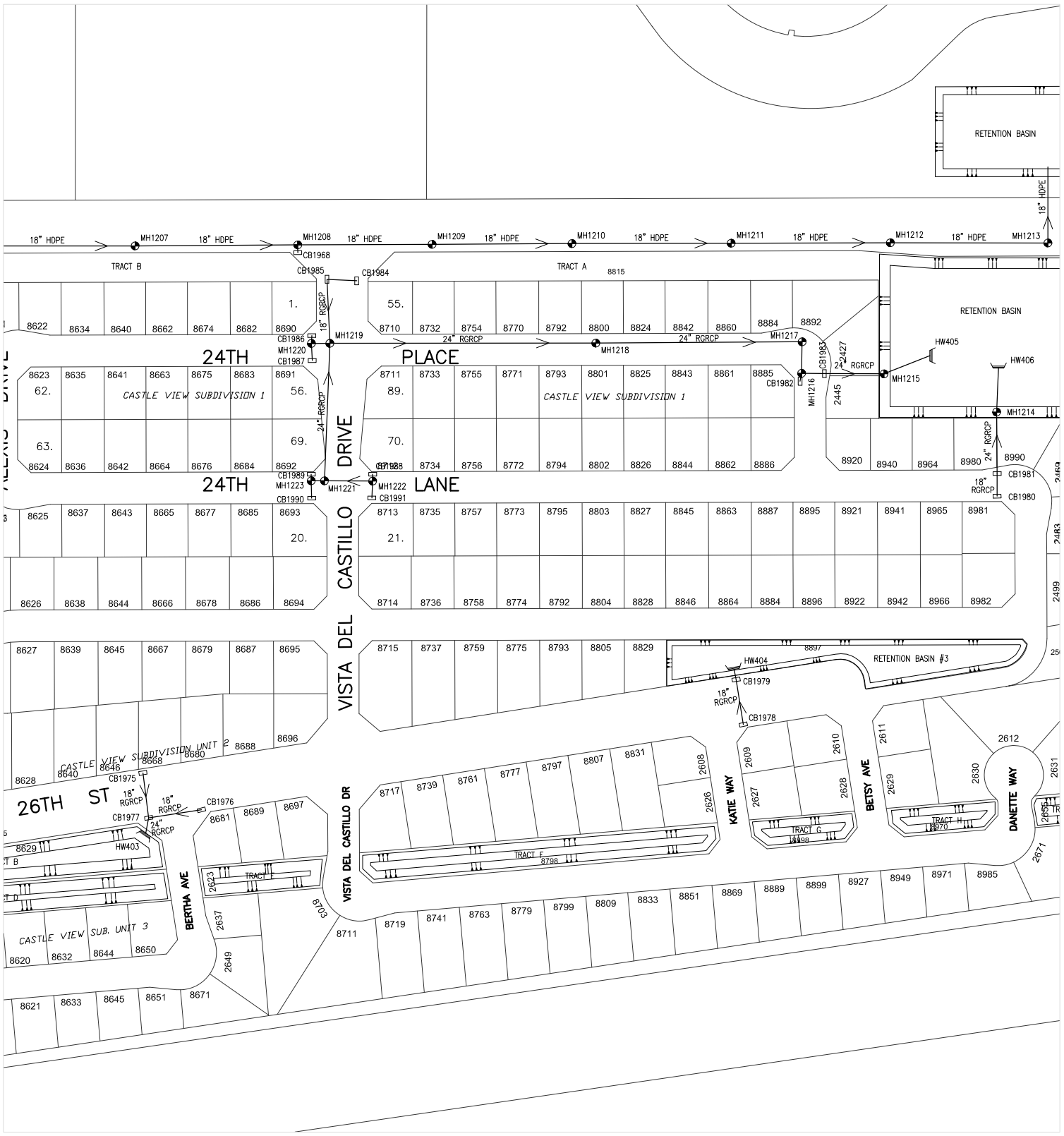

CITY OF YUMA ARIZONA

Prepared by:
City of Yuma
Department of Public Works
Engineering Division

COPYRIGHT © 2014 CITY OF YUMA, ARIZONA
The City of Yuma makes no claims concerning the accuracy of this map nor assumes any liability resulting from the use of the information herein.

N

Not to scale

1644	1645	1646
1744	1745	1746
1844	1845	1846

Map Number

1745

Revision Date:

July 2014

Supersedes: July 2013

STORM WATER COLLECTION SYSTEM

614000

278000

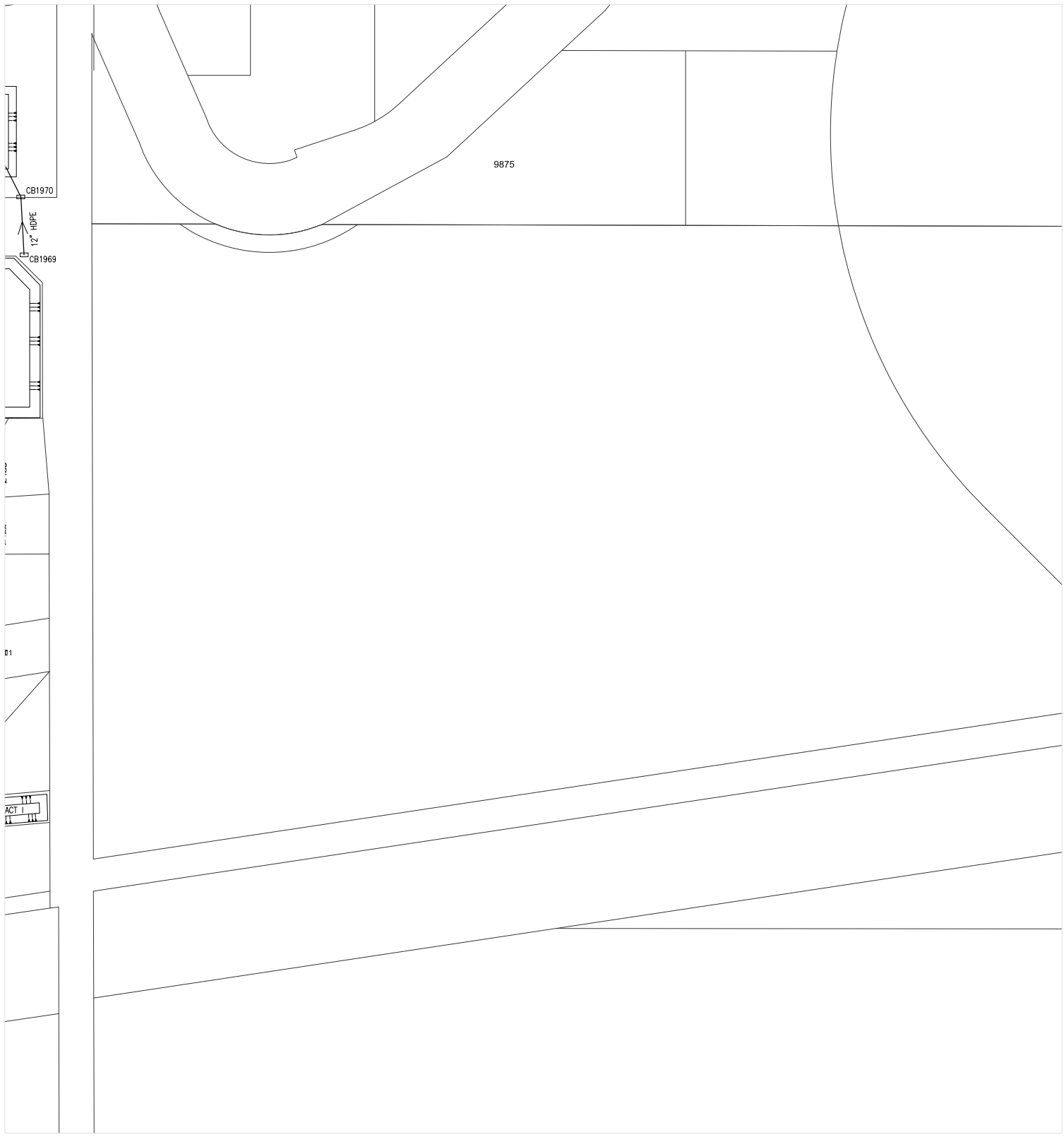

612000

276000

Prepared by:
City of Yuma
Department of Public Works
Engineering Division

COPYRIGHT © 2014 CITY OF YUMA, ARIZONA
The City of Yuma makes no claims concerning the accuracy of this map nor assumes any liability resulting from the use of the information herein.

N

Not to scale

1645	1646	1647
1745	1746	1747
1845	1846	1847

Map Number

1746

Revision Date:

July 2014

Supersedes: July 2013

STORM WATER COLLECTION SYSTEM

214000

612000

610000

212000

CITY OF YUMA ARIZONA

Prepared by:
City of Yuma
Department of Public Works
Engineering Division

COPYRIGHT © 2014 CITY OF YUMA, ARIZONA
The City of Yuma makes no claims concerning the accuracy of this map nor assumes any liability resulting from the use of the information herein.

N

Not to scale

1713	1714	1715
1813	1814	1815
1913	1914	1915

Map Number

1814

Revision Date:

July 2014

Supersedes: July 2013

STORM WATER COLLECTION SYSTEM

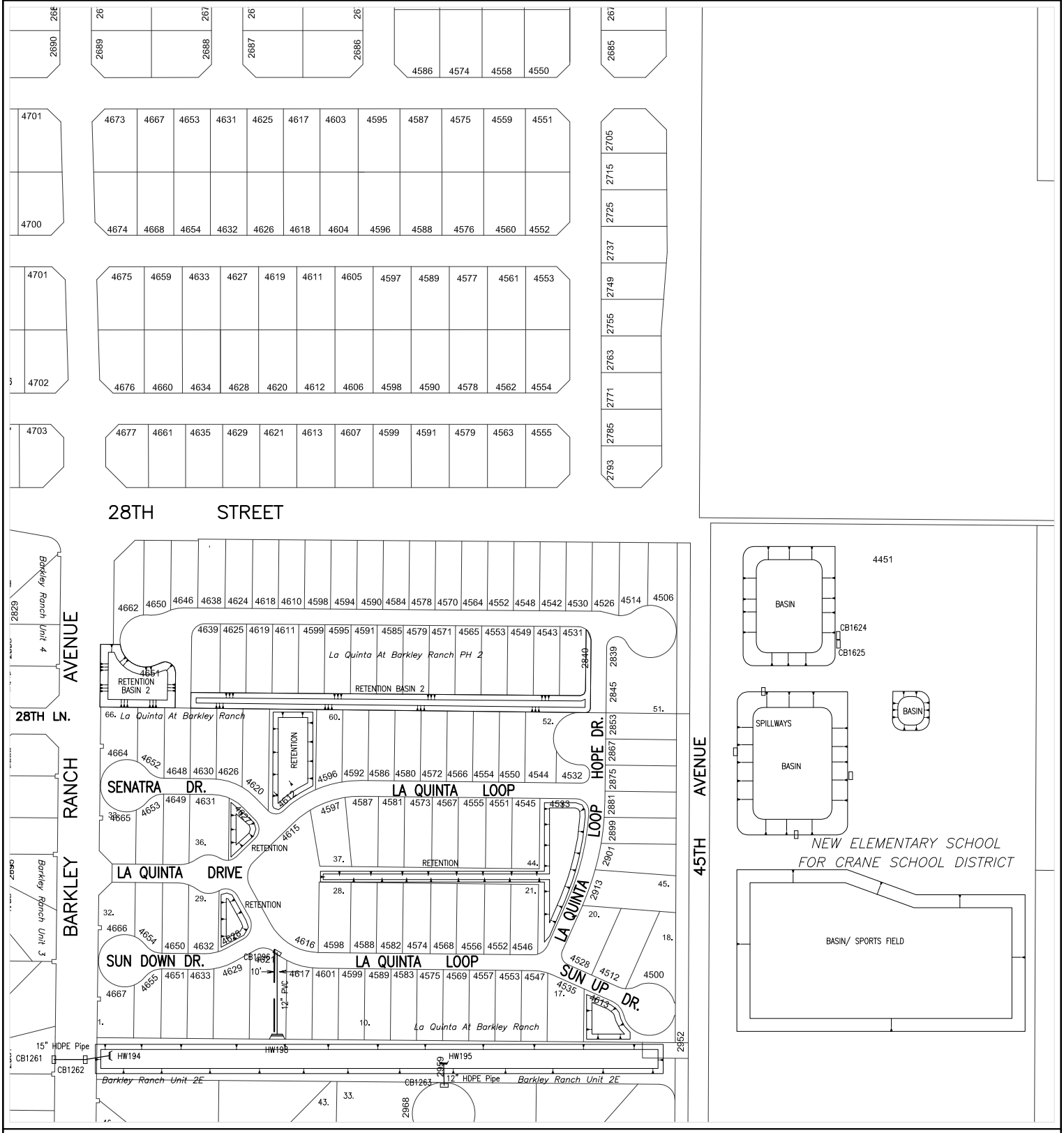

Prepared by:
City of Yuma
Department of Public Works
Engineering Division

COPYRIGHT © 2014 CITY OF YUMA, ARIZONA
The City of Yuma makes no claims concerning the accuracy of this map nor assumes any liability resulting from the use of the information herein.

Not to scale

1714	1715	1716
1814	1815	1816
1914	1915	1916

Map Number
1815

Revision Date:
July 2014

Supersedes: July 2013

STORM WATER COLLECTION SYSTEM

218000

612000

610000

216000

Prepared by:
City of Yuma
Department of Public Works
Engineering Division

COPYRIGHT © 2014 CITY OF YUMA, ARIZONA
The City of Yuma makes no claims concerning the accuracy of this map nor assumes any liability resulting from the use of the information herein.

N

Not to scale

1715	1716	1717
1815	1816	1817
1915	1916	1917

Map Number

1816

Revision Date:

July 2014

Supersedes: July 2013

STORM WATER COLLECTION SYSTEM

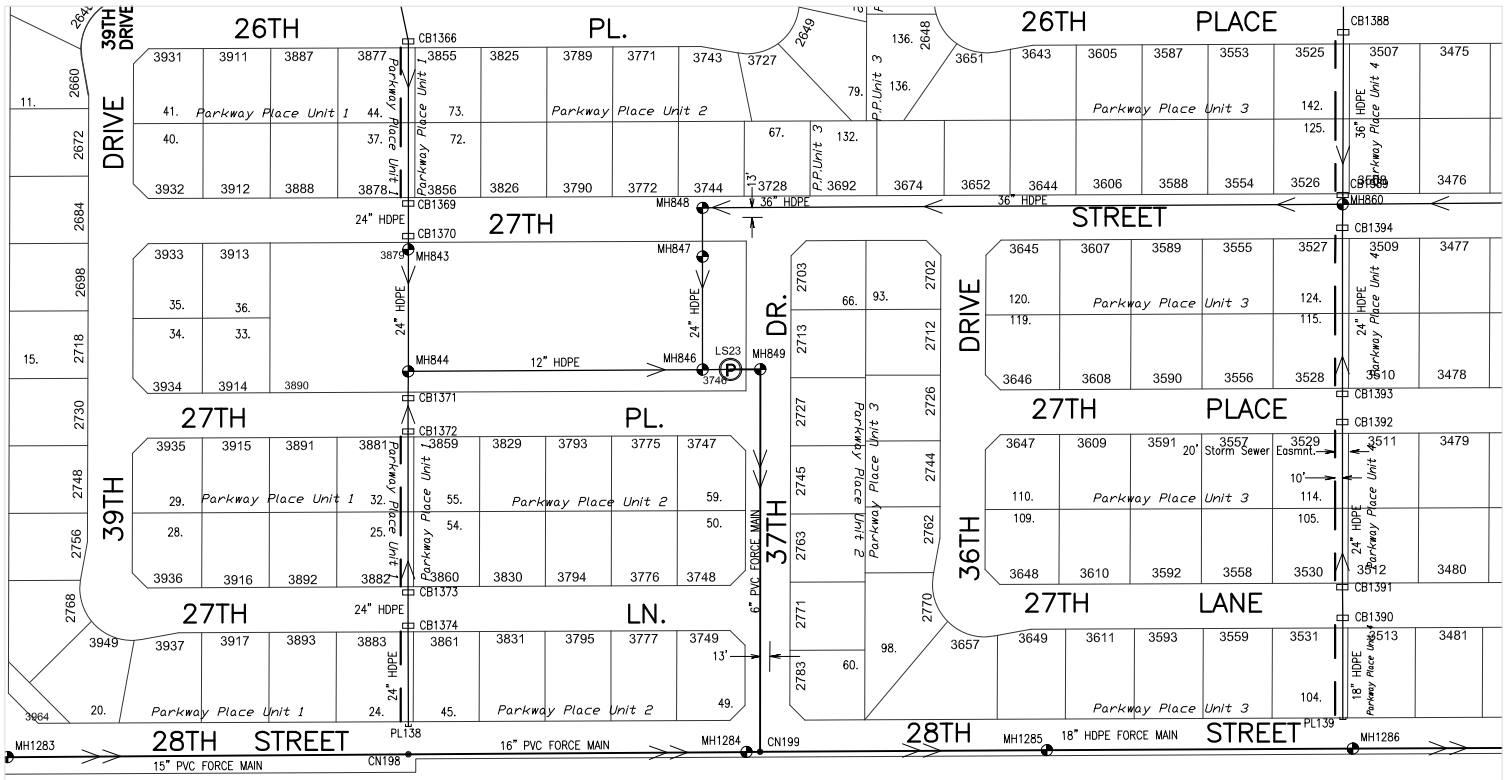

610000

218000

CITY OF YUMA ARIZONA

Prepared by:
City of Yuma
Department of Public Works
Engineering Division

COPYRIGHT © 2014 CITY OF YUMA, ARIZONA
The City of Yuma makes no claims concerning the accuracy of this map nor assumes any liability resulting from the use of the information herein.

N

Not to scale

1716	1717	1718
1816	1817	1818
1916	1917	1918

Map Number

1817

Revision Date:

July 2014

Supersedes: July 2013

220000

612000

STORM WATER COLLECTION SYSTEM

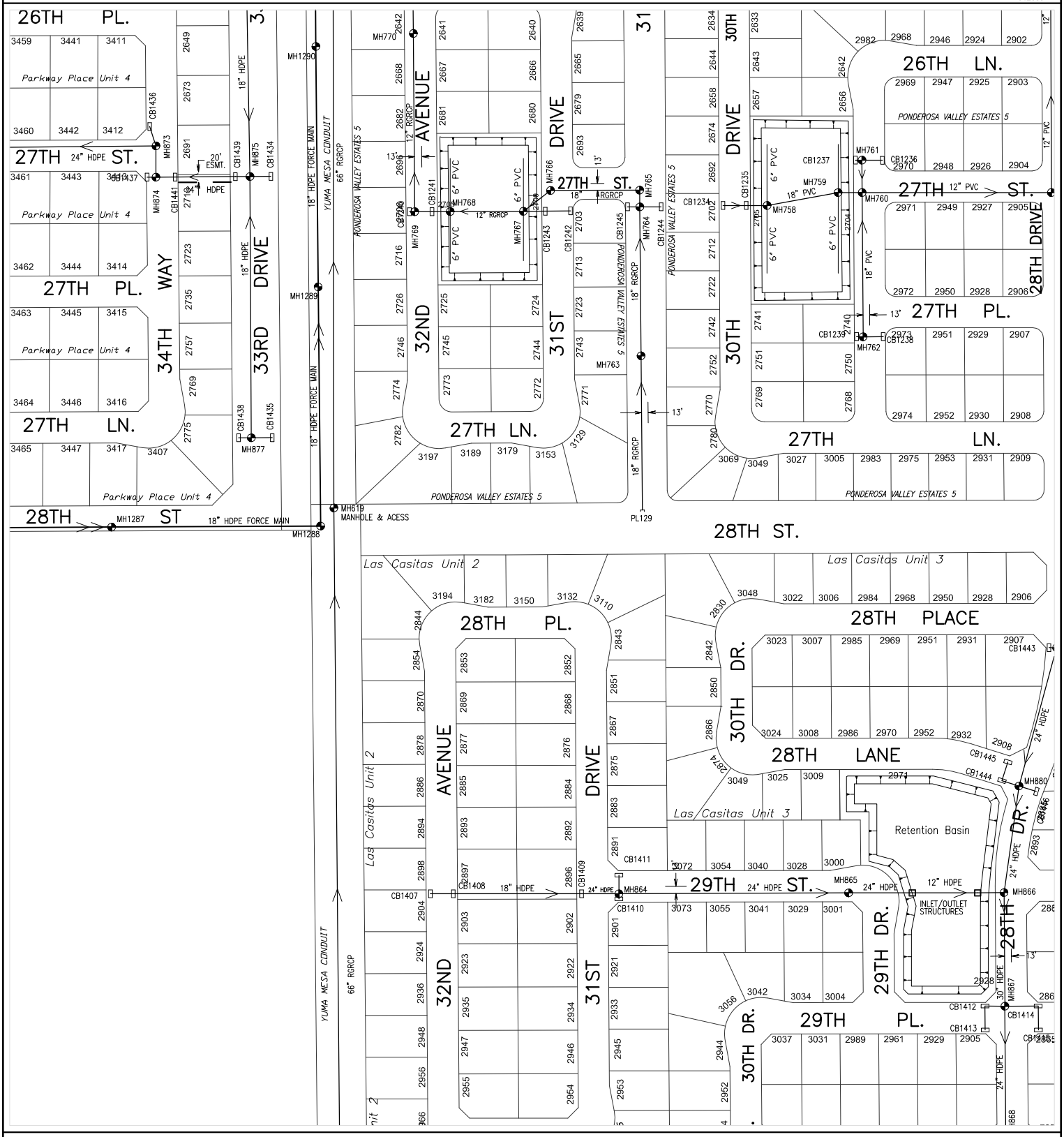

610000

220000

CITY OF YUMA ARIZONA

Prepared by:
City of Yuma
Department of Public Works
Engineering Division

COPYRIGHT © 2014 CITY OF YUMA, ARIZONA
The City of Yuma makes no claims concerning the accuracy of this map nor assumes any liability resulting from the use of the information herein.

Not to scale

1717	1718	1719
1817	1818	1819
1917	1918	1919

Map Number
1818

Revision Date:
July 2014

Supersedes: July 2013

STORM WATER COLLECTION SYSTEM

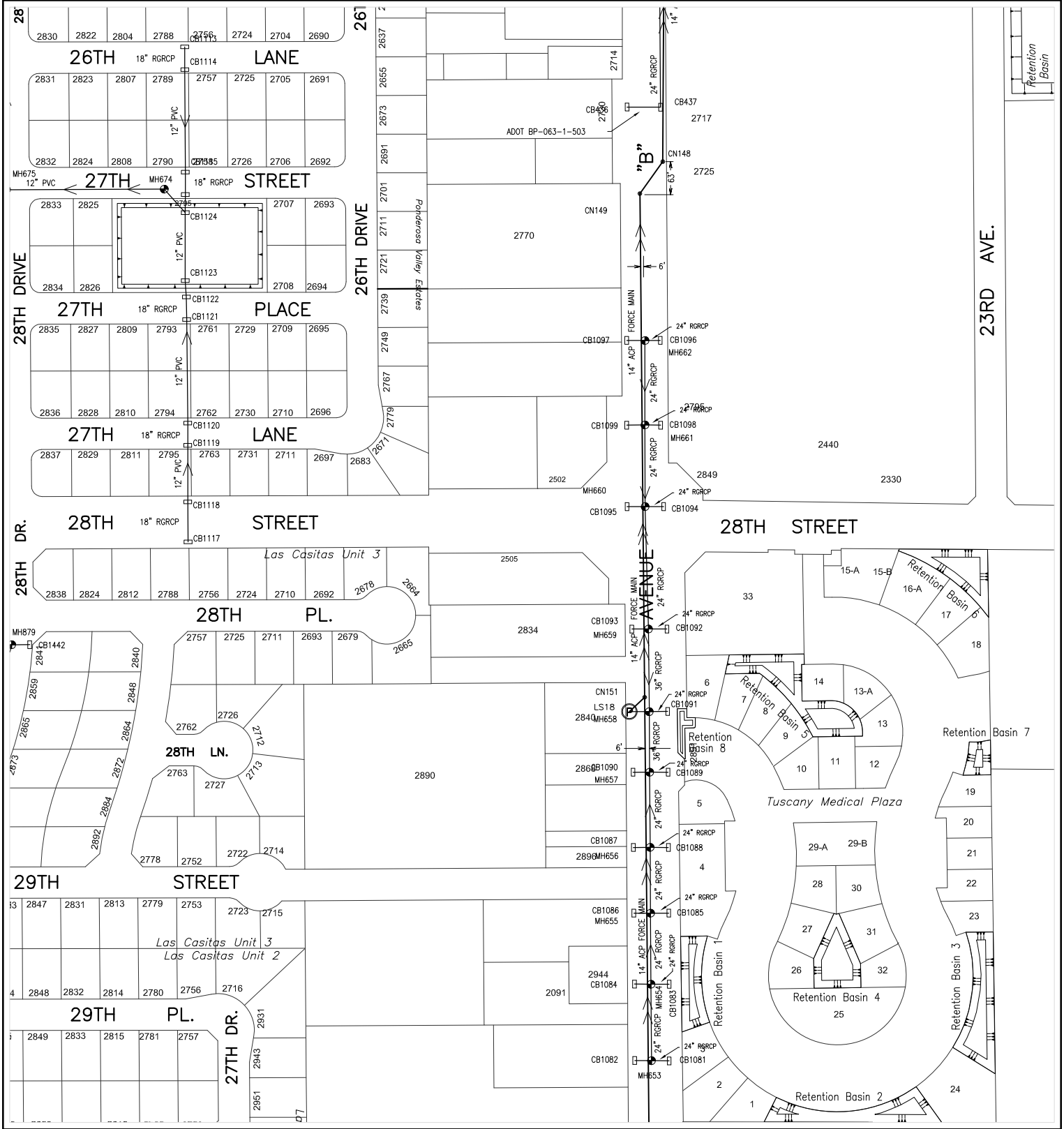

Prepared by:
City of Yuma
Department of Public Works
Engineering Division

COPYRIGHT © 2014 CITY OF YUMA, ARIZONA
The City of Yuma makes no claims concerning the accuracy of this map nor assumes any liability resulting from the use of the information herein.

Not to scale

1718	1719	1720
1818	1819	1820
1918	1919	1920

Map Number
1819

Revision Date:
July 2014

Supersedes: July 2013

STORM WATER COLLECTION SYSTEM

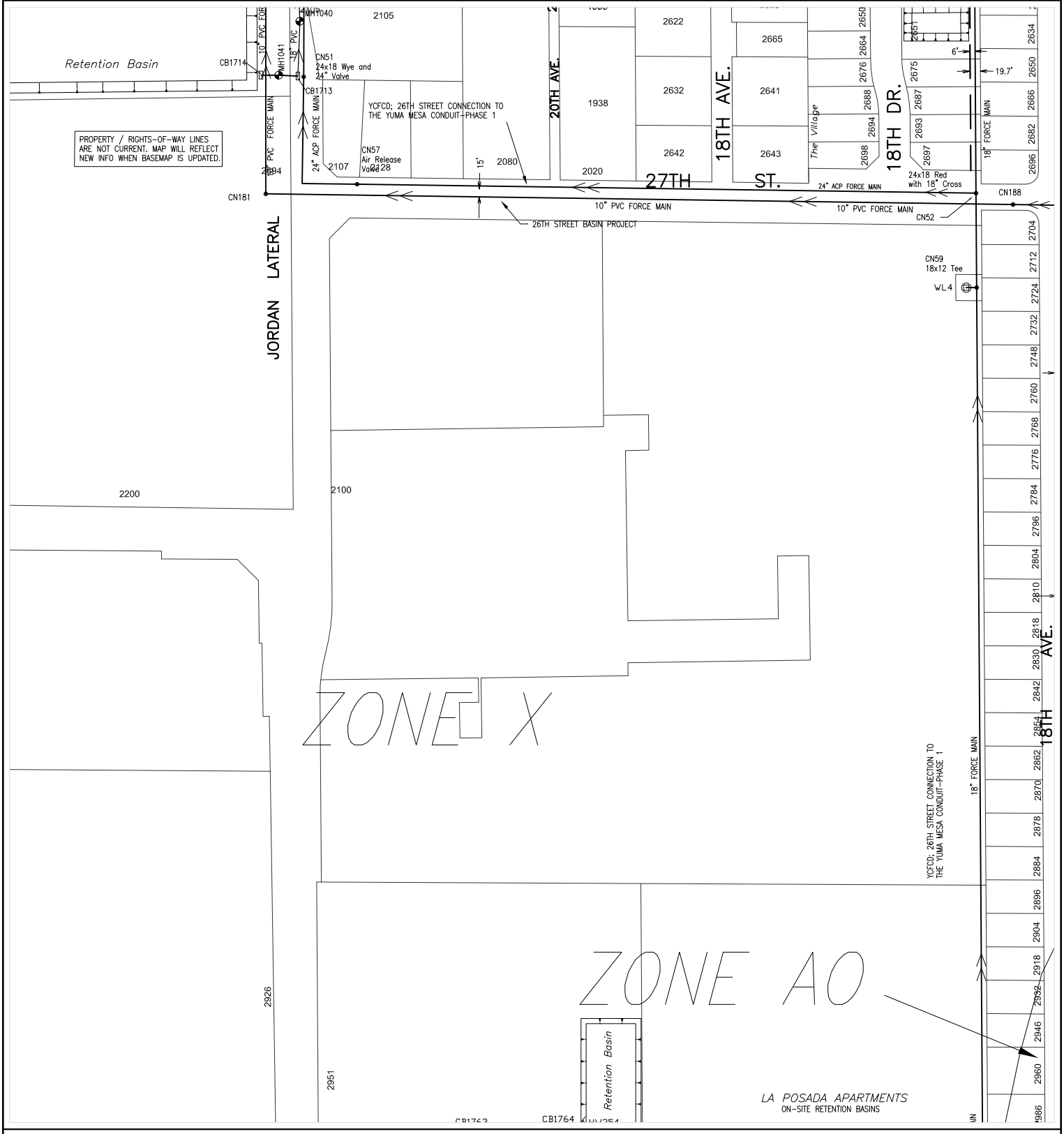

CITY OF YUMA ARIZONA

Prepared by:
City of Yuma
Department of Public Works
Engineering Division

COPYRIGHT © 2014 CITY OF YUMA, ARIZONA
The City of Yuma makes no claims concerning the accuracy of this map nor assumes any liability resulting from the use of the information herein.

N

Not to scale

1719	1720	1721
1819	1820	1821
1919	1920	1921

Map Number

1820

Revision Date:

July 2014

Supersedes: July 2013

STORM WATER COLLECTION SYSTEM

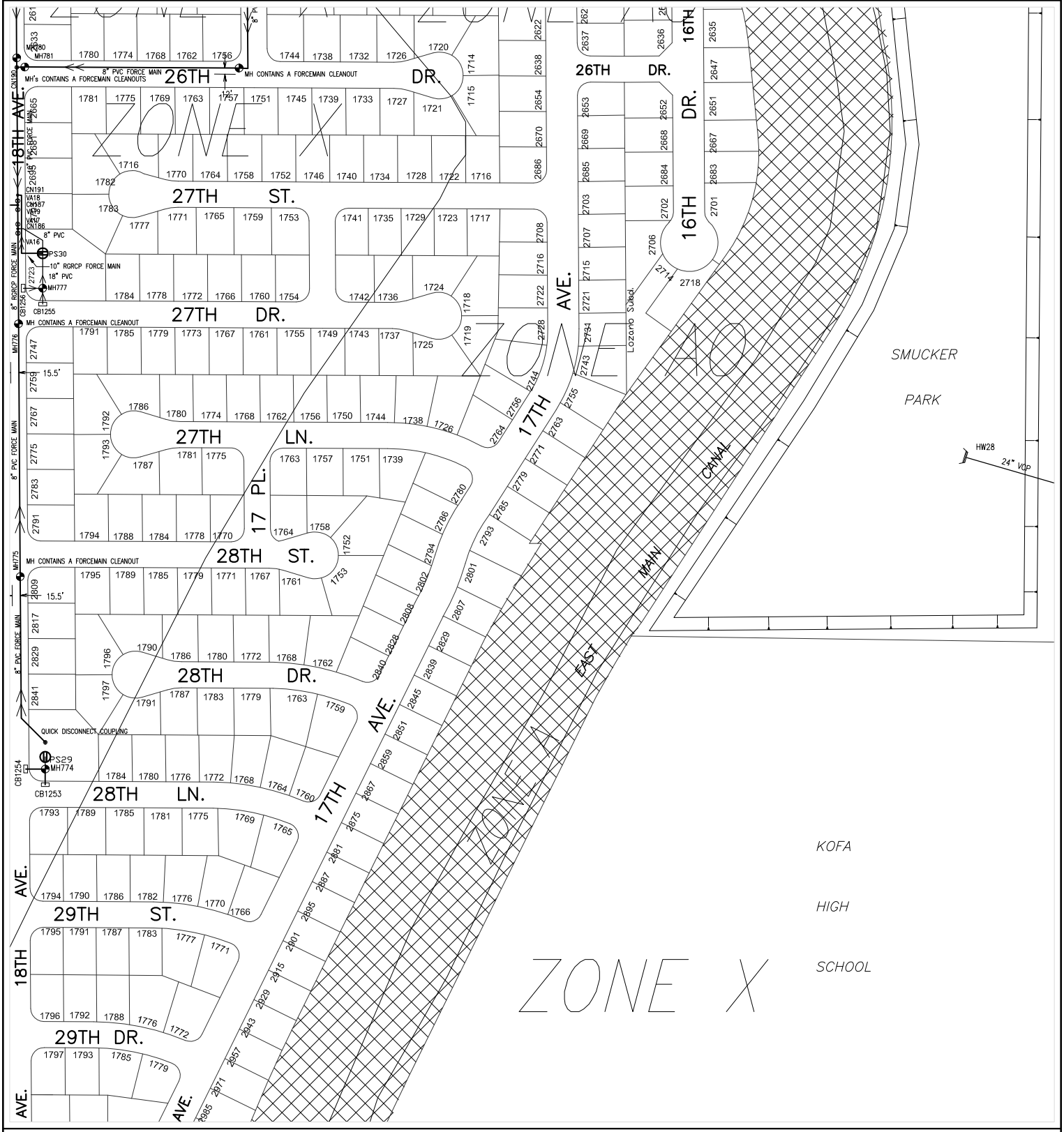

Prepared by:
City of Yuma
Department of Public Works
Engineering Division

COPYRIGHT © 2014 CITY OF YUMA, ARIZONA
The City of Yuma makes no claims concerning the accuracy of this map nor assumes any liability resulting from the use of the information herein.

N

Not to scale

1720	1721	1722
1820	1821	1822
1920	1921	1922

Map Number

1821

Revision Date:

July 2014

Supersedes: July 2013

STORM WATER COLLECTION SYSTEM

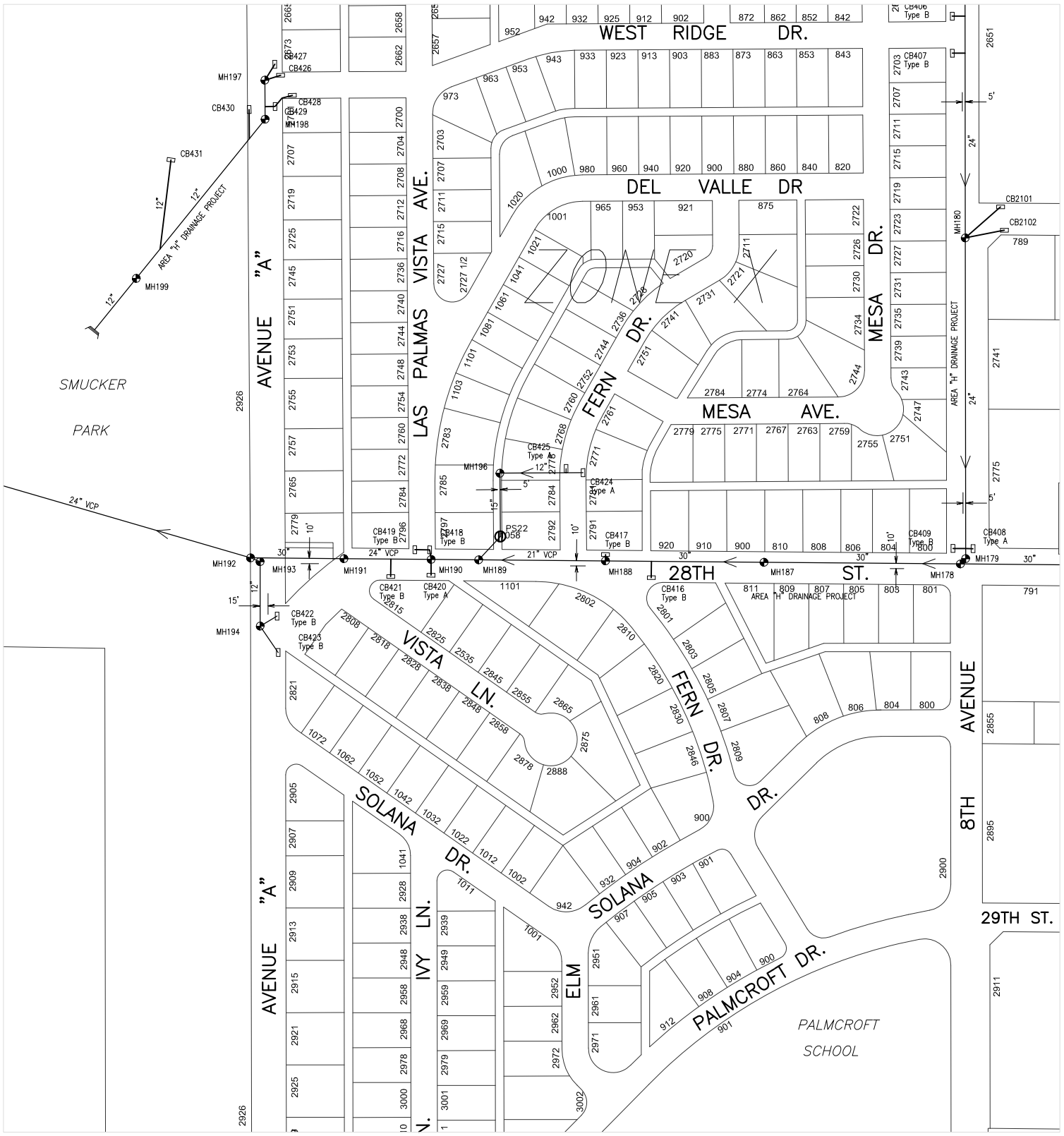

Prepared by:
City of Yuma
Department of Public Works
Engineering Division

COPYRIGHT © 2014 CITY OF YUMA, ARIZONA
The City of Yuma makes no claims concerning the accuracy of this map nor assumes any liability resulting from the use of the information herein.

Not to scale

1721	1722	1723
1821	1822	1823
1921	1922	1923

Map Number
1822

Revision Date:
July 2014

Supersedes: July 2013

STORM WATER COLLECTION SYSTEM

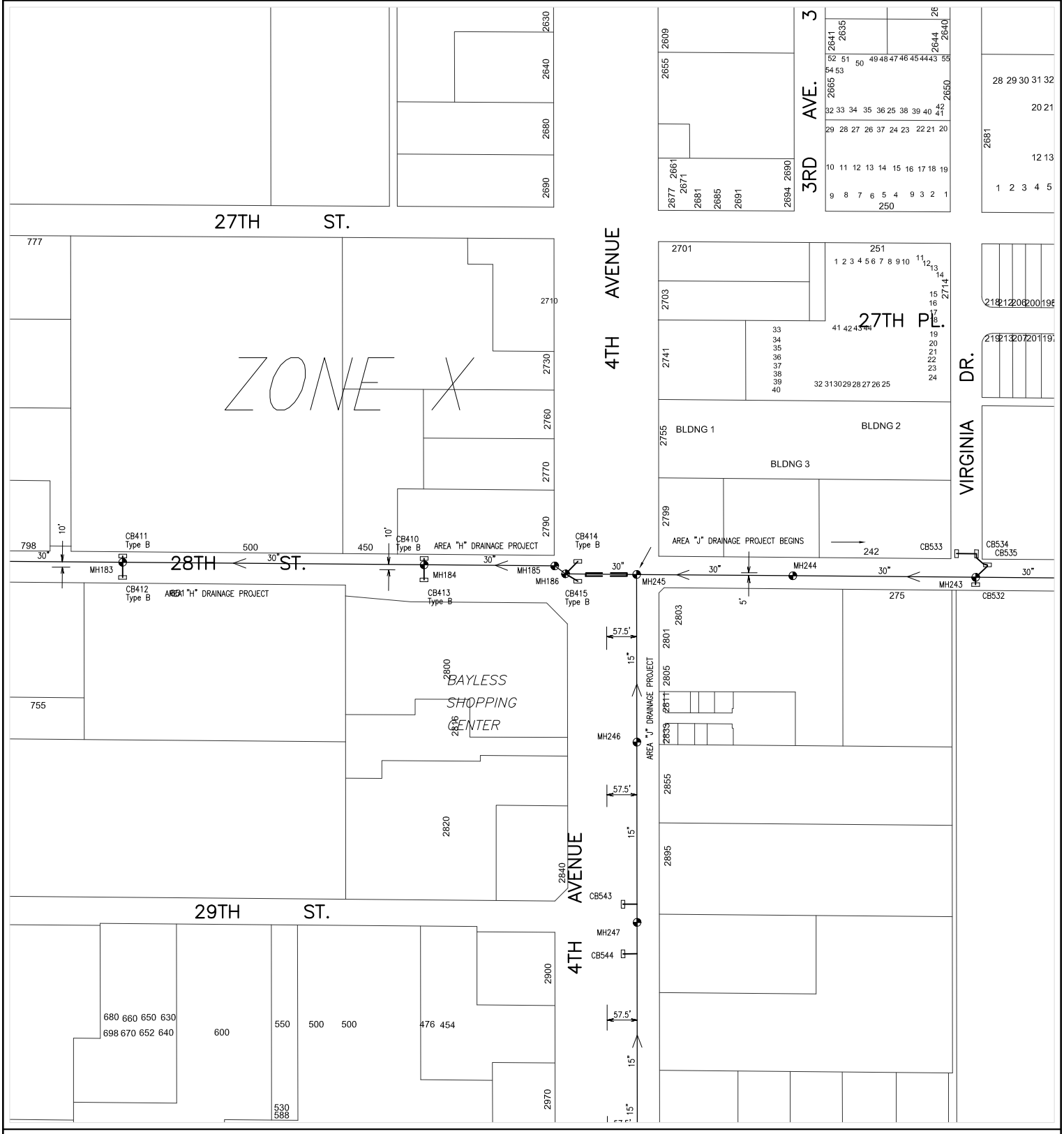

Prepared by:
City of Yuma
Department of Public Works
Engineering Division

COPYRIGHT © 2014 CITY OF YUMA, ARIZONA
The City of Yuma makes no claims concerning the accuracy of this map nor assumes any liability resulting from the use of the information herein.

Not to scale

1722	1723	1724
1822	1823	1824
1922	1923	1924

Map Number
1823

Revision Date:
July 2014

Supersedes: July 2013

STORM WATER COLLECTION SYSTEM

Prepared by:
City of Yuma
Department of Public Works
Engineering Division

COPYRIGHT © 2014 CITY OF YUMA, ARIZONA
The City of Yuma makes no claims concerning the accuracy of this map nor assumes any liability resulting from the use of the information herein.

Not to scale

1723	1724	1725
1823	1824	1825
1923	1924	1925

Map Number

1824

Revision Date:

July 2014

Supersedes: July 2013

STORM WATER COLLECTION SYSTEM

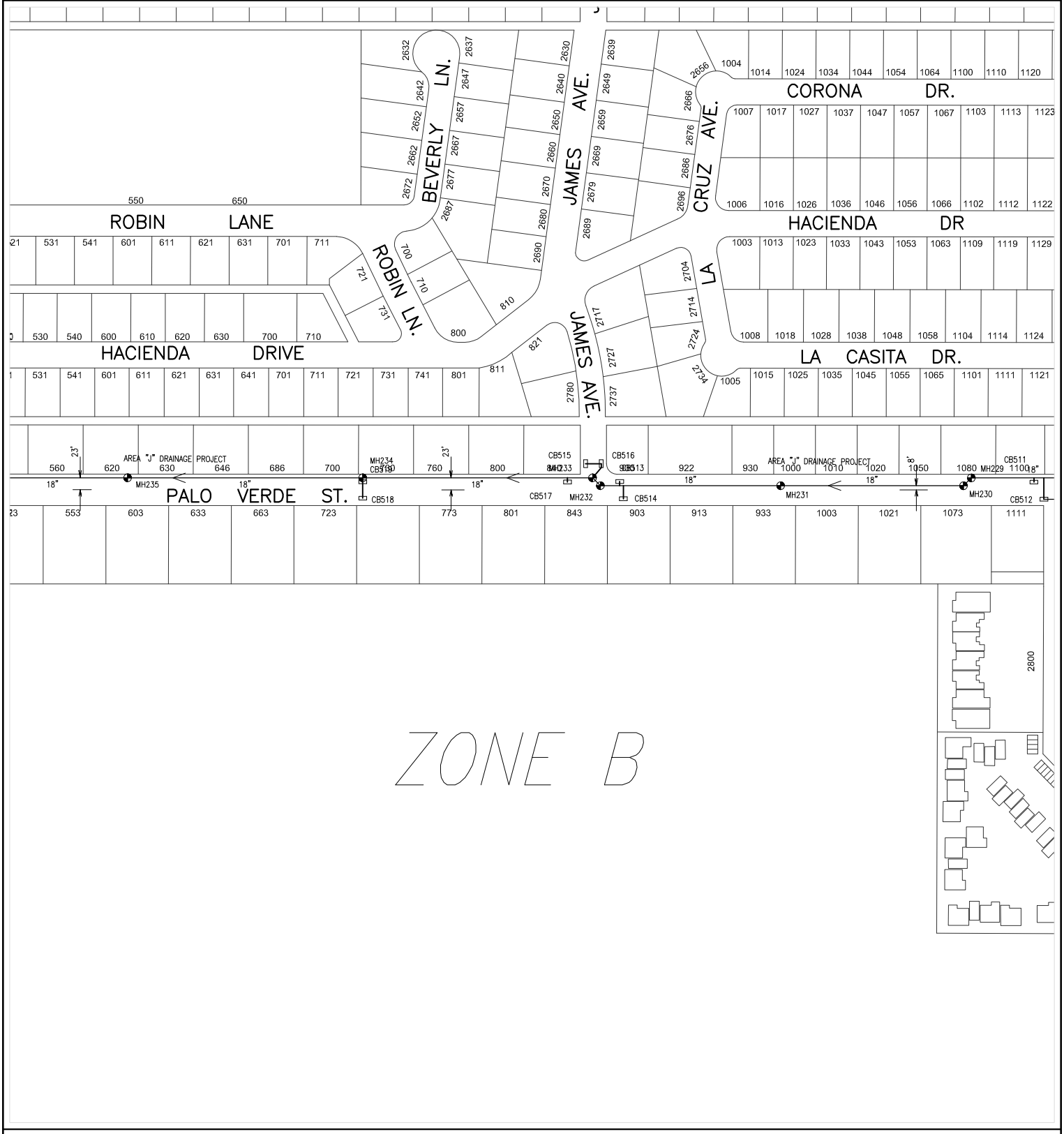

610000
234000

CITY OF YUMA ARIZONA

Prepared by:
City of Yuma
Department of Public Works
Engineering Division

COPYRIGHT © 2014 CITY OF YUMA, ARIZONA
The City of Yuma makes no claims concerning the accuracy of this map nor assumes any liability resulting from the use of the information herein.

N
Not to scale

1724	1725	1726
1824	1825	1826
1924	1925	1926

Map Number
1825

Revision Date:
July 2014

Supersedes: July 2013

STORM WATER COLLECTION SYSTEM

Prepared by:
City of Yuma
Department of Public Works
Engineering Division

COPYRIGHT © 2014 CITY OF YUMA, ARIZONA
The City of Yuma makes no claims concerning the accuracy of this map nor assumes any liability resulting from the use of the information herein.

Not to scale

1725	1726	1727
1825	1826	1827
1925	1926	1927

Map Number

1826

Revision Date:

July 2014

Supersedes: July 2013

STORM WATER COLLECTION SYSTEM

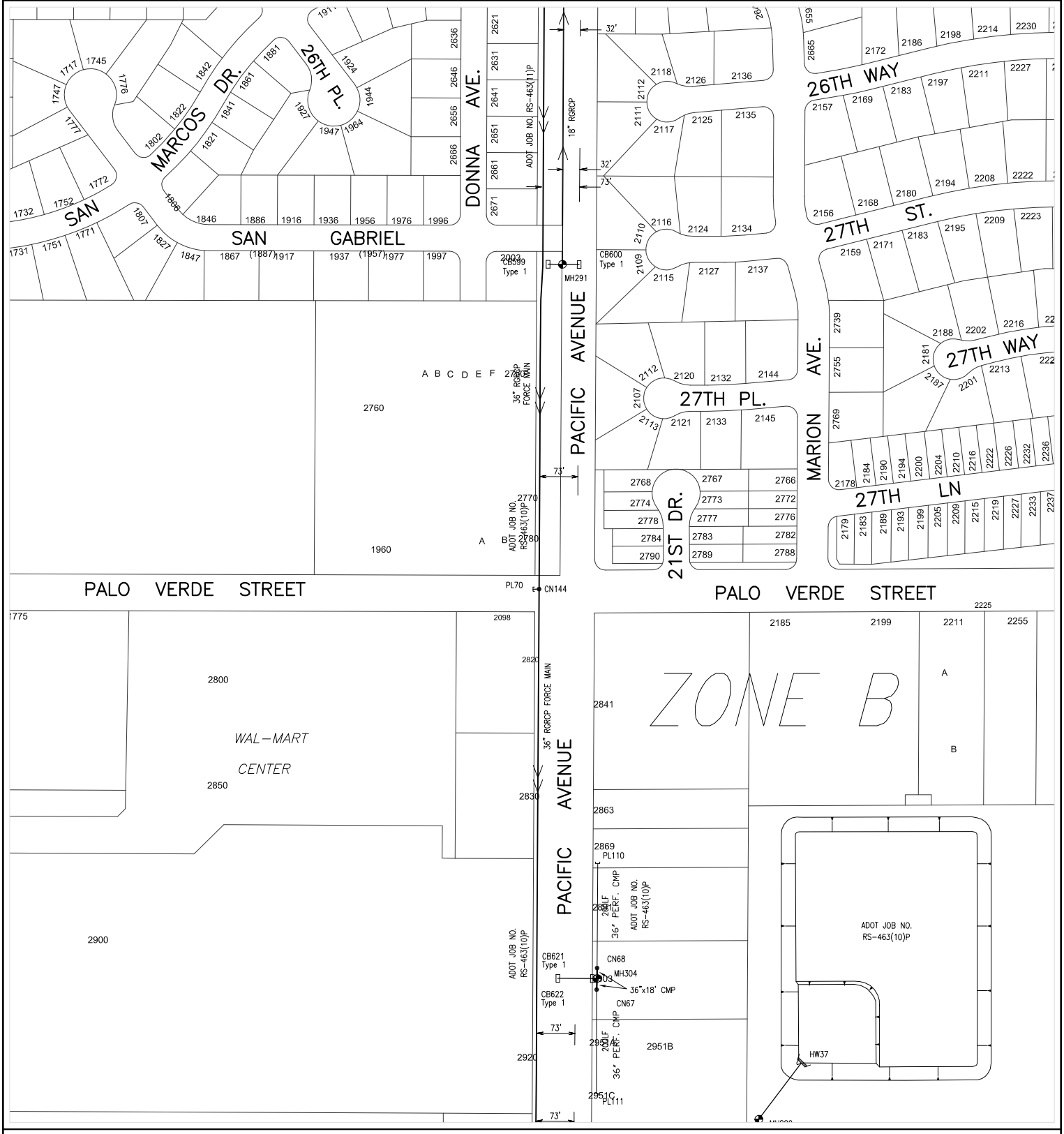

Prepared by:
City of Yuma
Department of Public Works
Engineering Division

COPYRIGHT © 2014 CITY OF YUMA, ARIZONA
The City of Yuma makes no claims concerning the accuracy of this map nor assumes any liability resulting from the use of the information herein.

Not to scale

1726	1727	1728
1826	1827	1828
1926	1927	1928

Map Number

1827

Revision Date:

July 2014

Supersedes: July 2013

STORM WATER COLLECTION SYSTEM

246000

612000

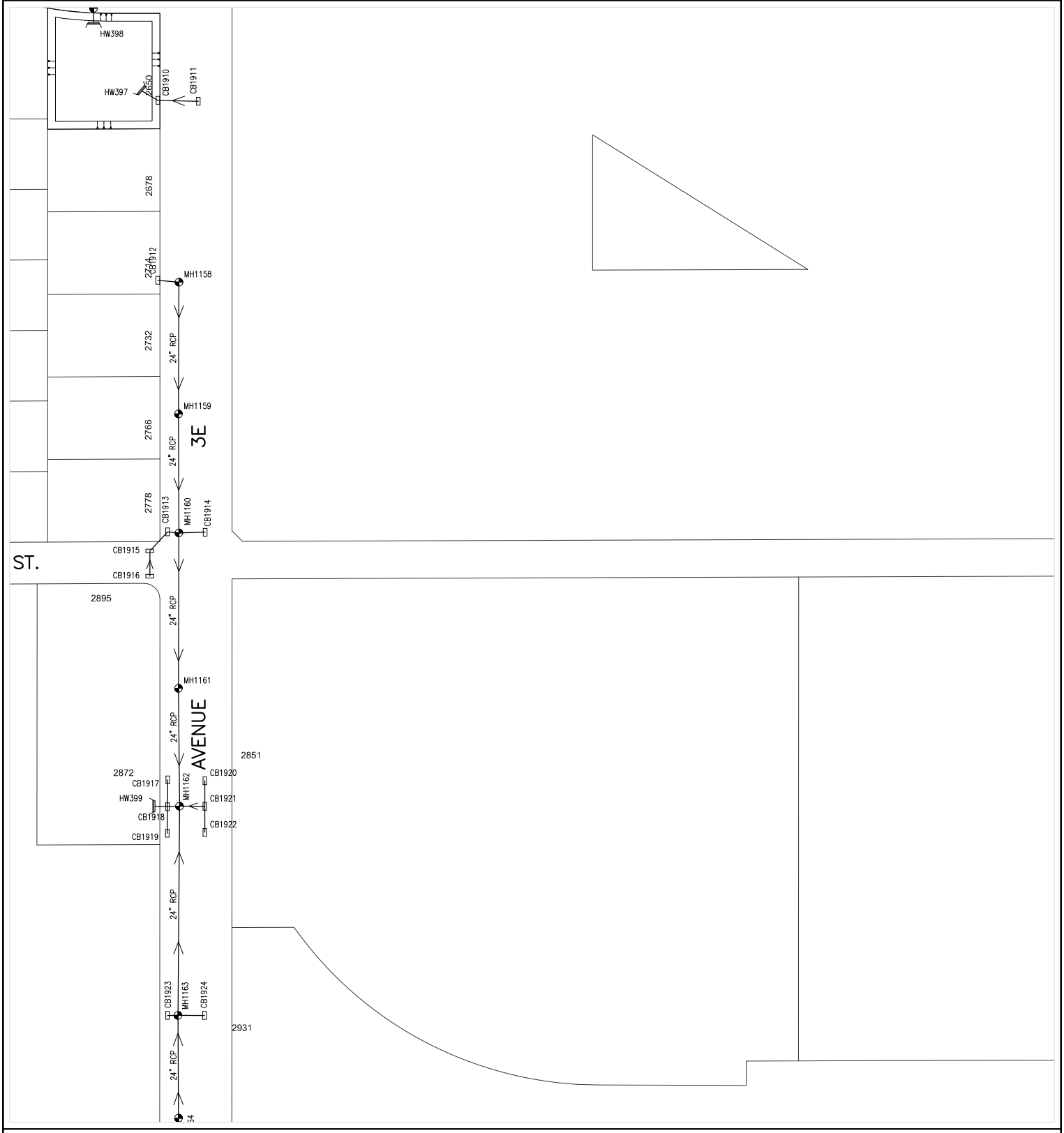

610000

244000

Prepared by:
City of Yuma
Department of Public Works
Engineering Division

COPYRIGHT © 2014 CITY OF YUMA, ARIZONA
The City of Yuma makes no claims concerning the accuracy of this map nor assumes any liability resulting from the use of the information herein.

N

Not to scale

1729	1730	1731
1829	1830	1831
1929	1930	1931

Map Number

1830

Revision Date:

July 2014

Supersedes: July 2013

STORM WATER COLLECTION SYSTEM

264000

612000

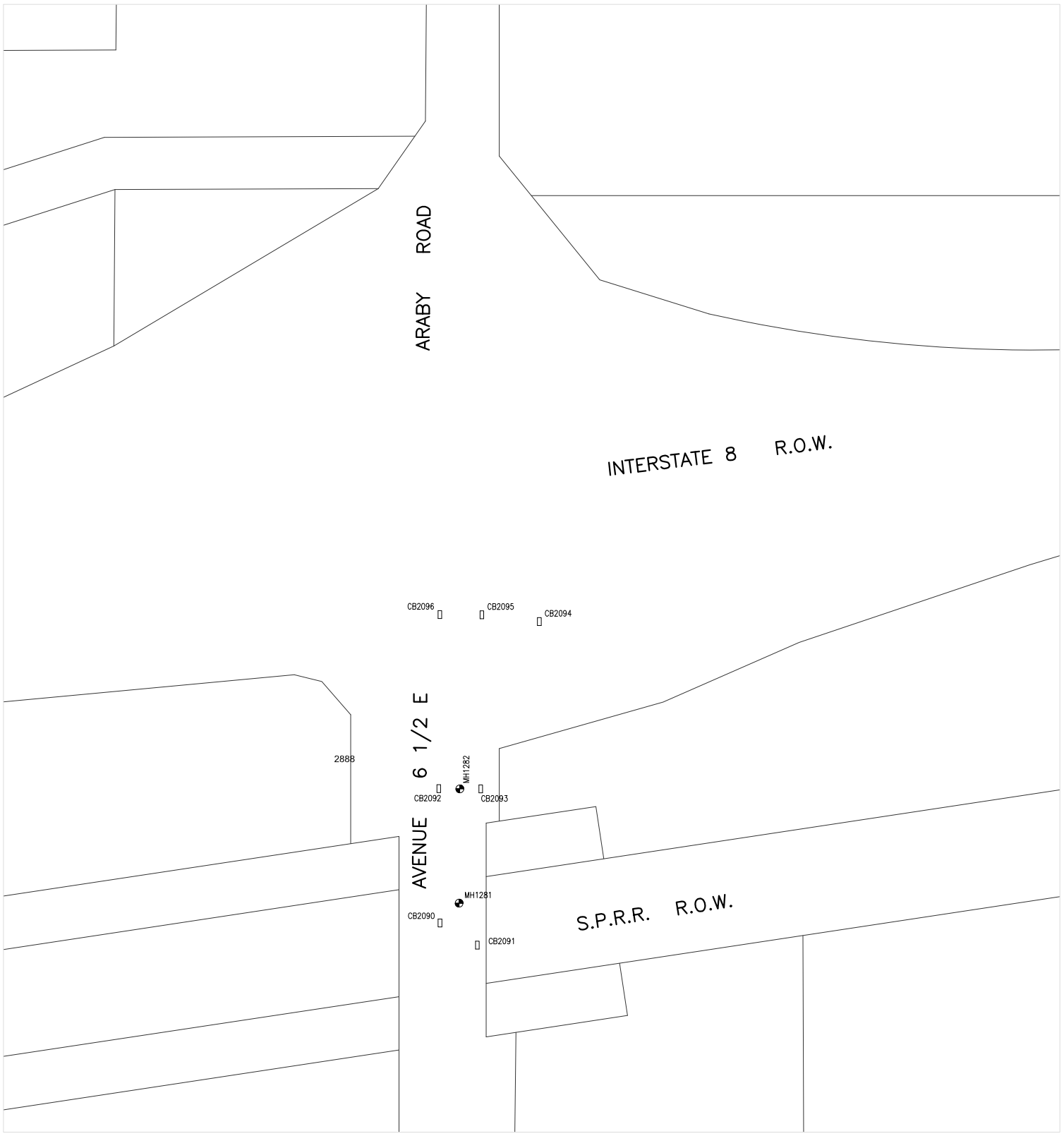

610000

262000

Prepared by:
City of Yuma
Department of Public Works
Engineering Division

COPYRIGHT © 2014 CITY OF YUMA, ARIZONA
The City of Yuma makes no claims concerning the accuracy of this map nor assumes any liability resulting from the use of the information herein.

N

Not to scale

1738	1739	1740
1838	1839	1840
1938	1939	1940

Map Number

1839

Revision Date:

July 2014

Supersedes: July 2013

STORM WATER COLLECTION SYSTEM

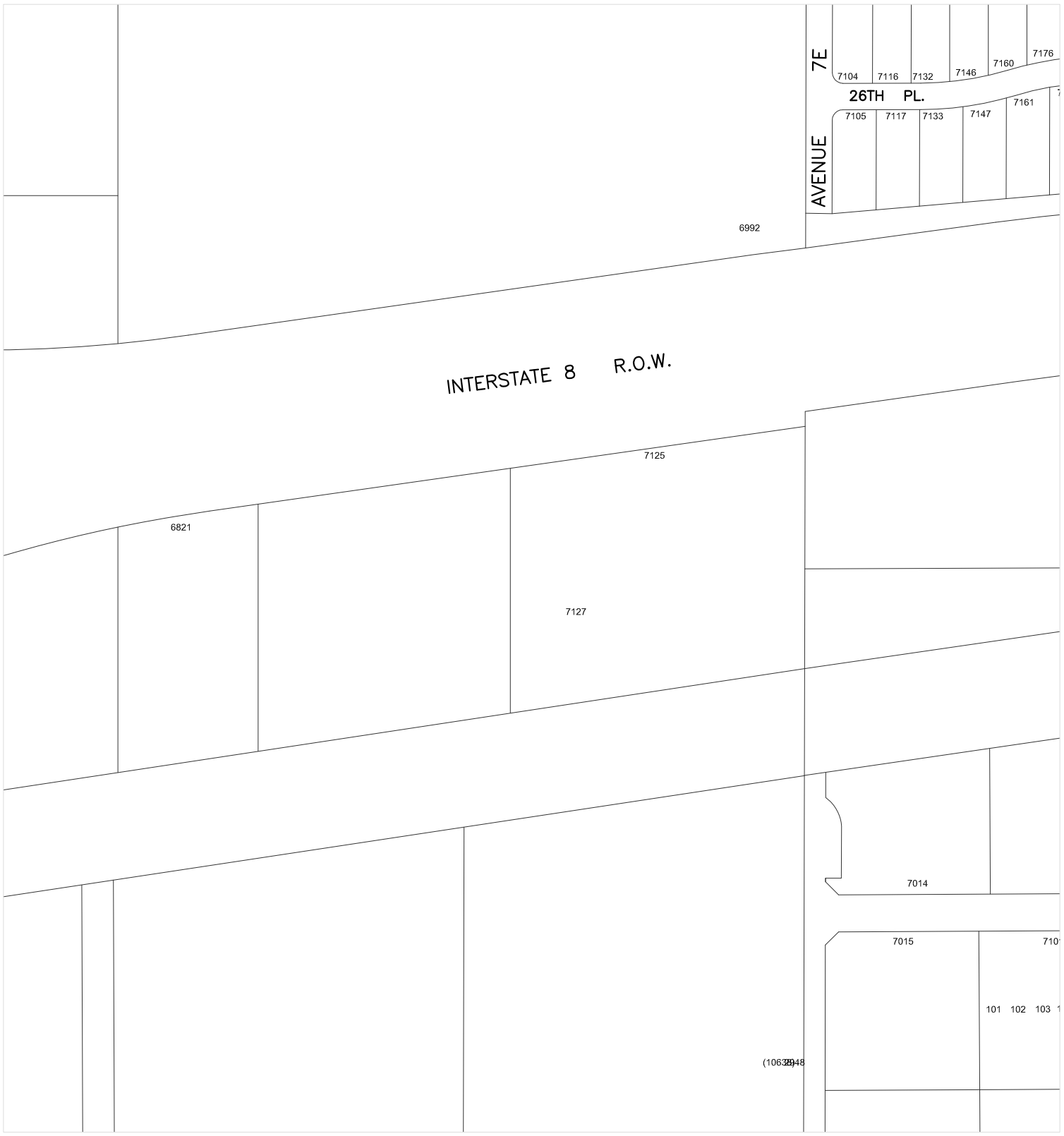

CITY OF YUMA ARIZONA

Prepared by:
City of Yuma
Department of Public Works
Engineering Division

COPYRIGHT © 2014 CITY OF YUMA, ARIZONA
The City of Yuma makes no claims concerning the accuracy of this map nor assumes any liability resulting from the use of the information herein.

N

Not to scale

1739	1740	1741
1839	1840	1841
1939	1940	1941

Map Number

1840

Revision Date:

July 2014

Supersedes: July 2013

STORM WATER COLLECTION SYSTEM

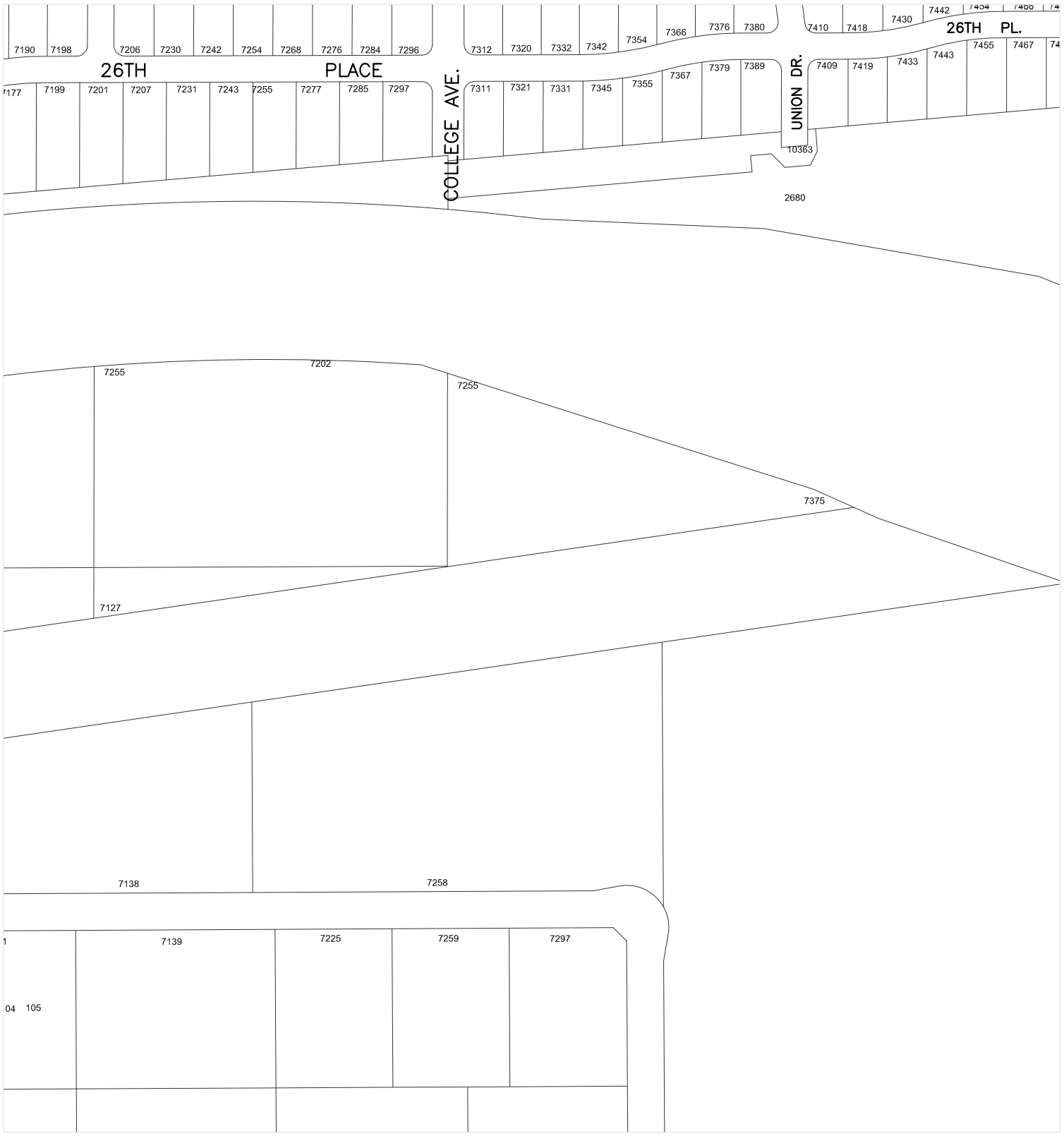

Prepared by:
City of Yuma
Department of Public Works
Engineering Division

COPYRIGHT © 2014 CITY OF YUMA, ARIZONA
The City of Yuma makes no claims concerning the accuracy of this map nor assumes any liability resulting from the use of the information herein.

N

Not to scale

1740	1741	1742
1840	1841	1842
1940	1941	1942

Map Number

1841

Revision Date:

July 2014

Supersedes: July 2013

STORM WATER COLLECTION SYSTEM

270000

612000

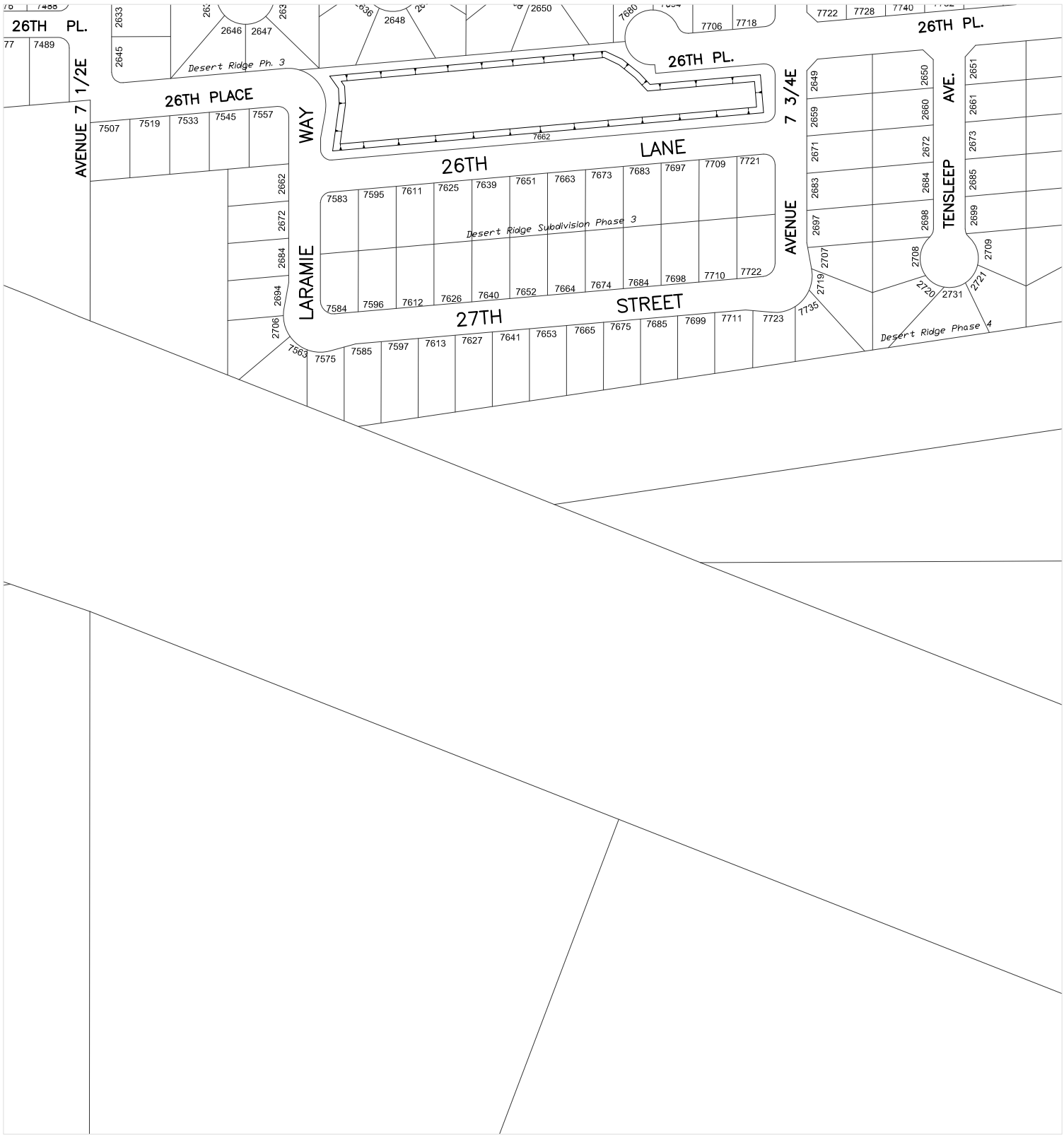

610000

268000

CITY OF YUMA ARIZONA

Prepared by:
City of Yuma
Department of Public Works
Engineering Division

COPYRIGHT © 2014 CITY OF YUMA, ARIZONA
The City of Yuma makes no claims concerning the accuracy of this map nor assumes any liability resulting from the use of the information herein.

N

Not to scale

1741	1742	1743
1841	1842	1843
1941	1942	1943

Map Number

1842

Revision Date:

July 2014

Supersedes: July 2013

STORM WATER COLLECTION SYSTEM

612000

272000

610000

270000

CITY OF YUMA ARIZONA

Prepared by:
City of Yuma
Department of Public Works
Engineering Division

COPYRIGHT © 2014 CITY OF YUMA, ARIZONA
The City of Yuma makes no claims concerning the accuracy of this map nor assumes any liability resulting from the use of the information herein.

N

Not to scale

1742	1743	1744
1842	1843	1844
1942	1943	1944

Map Number

1843

Revision Date:

July 2014

Supersedes: July 2013

STORM WATER COLLECTION SYSTEM

612000

274000



610000

272000

CITY OF YUMA ARIZONA

Prepared by:
City of Yuma
Department of Public Works
Engineering Division

COPYRIGHT © 2014 CITY OF YUMA, ARIZONA
The City of Yuma makes no claims concerning the accuracy of this map nor assumes any liability resulting from the use of the information herein.

N

Not to scale

1743	1744	1745
1843	1844	1845
1943	1944	1945

Map Number

1844

Revision Date:

July 2014

Supersedes: July 2013

STORM WATER COLLECTION SYSTEM

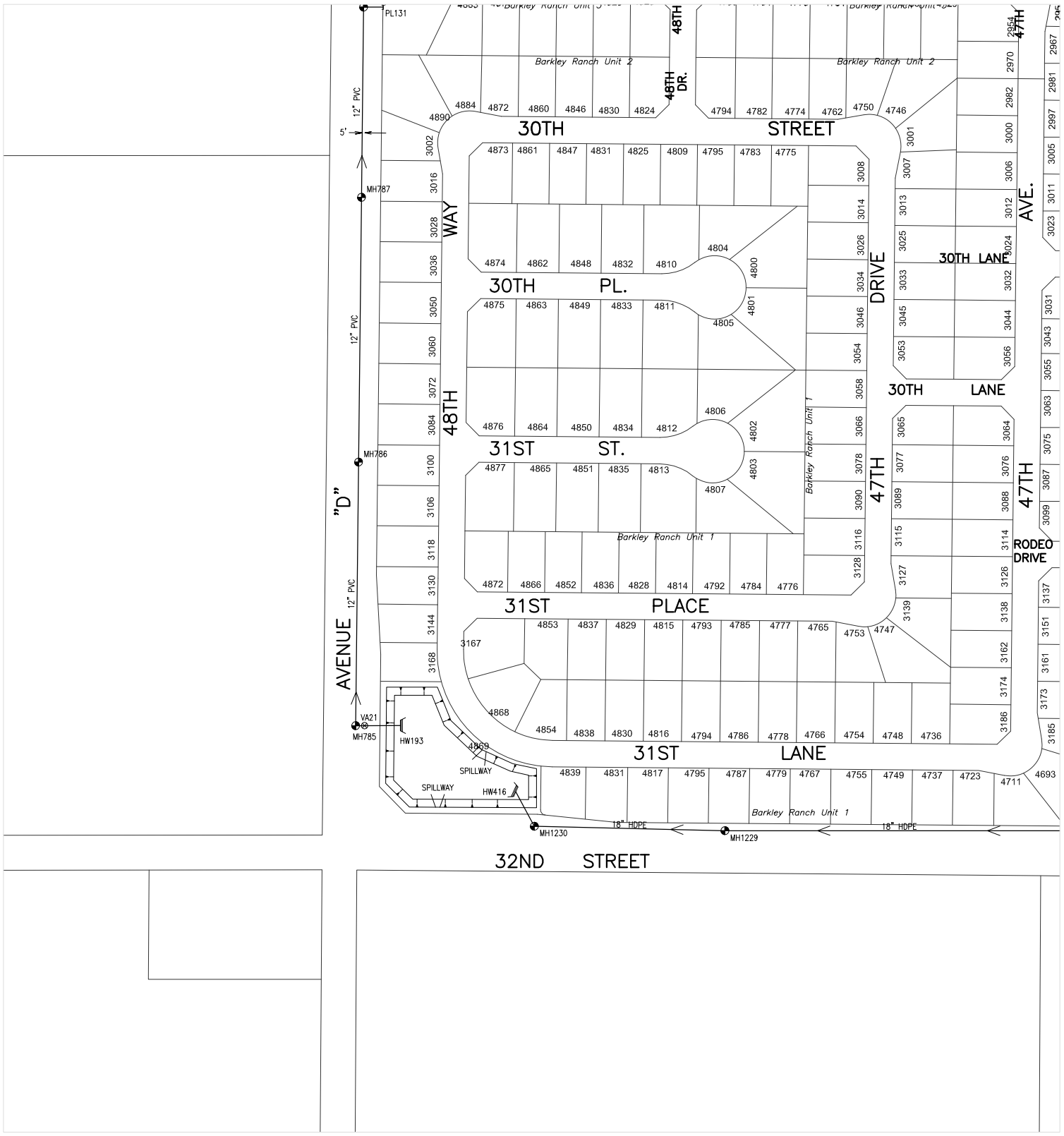

608000
212000

CITY OF YUMA ARIZONA

Prepared by:
City of Yuma
Department of Public Works
Engineering Division

COPYRIGHT © 2014 CITY OF YUMA, ARIZONA
The City of Yuma makes no claims concerning the accuracy of this map nor assumes any liability resulting from the use of the information herein.

N
Not to scale

1813	1814	1815
1913	1914	1915
2013	2014	2015

Map Number
1914

Revision Date:
July 2014

Supersedes: July 2013

STORM WATER COLLECTION SYSTEM

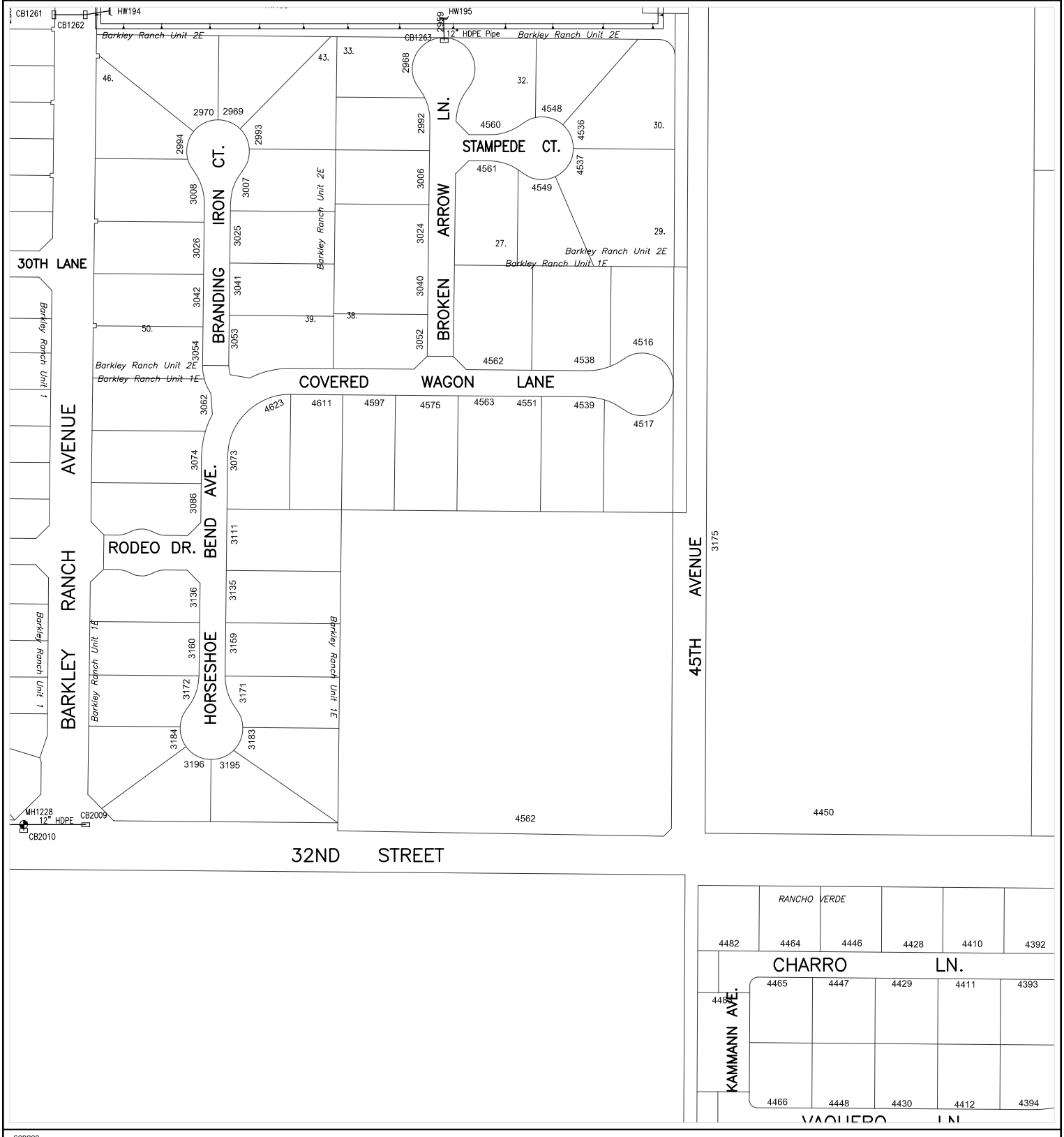

608000
214000

CITY OF YUMA ARIZONA

Prepared by:
City of Yuma
Department of Public Works
Engineering Division

COPYRIGHT © 2014 CITY OF YUMA, ARIZONA
The City of Yuma makes no claims concerning the accuracy of this map nor assumes any liability resulting from the use of the information herein.

N

Not to scale

1814	1815	1816
1914	1915	1916
2014	2015	2016

Map Number
1915

Revision Date:
July 2014

Supersedes: July 2013

STORM WATER COLLECTION SYSTEM

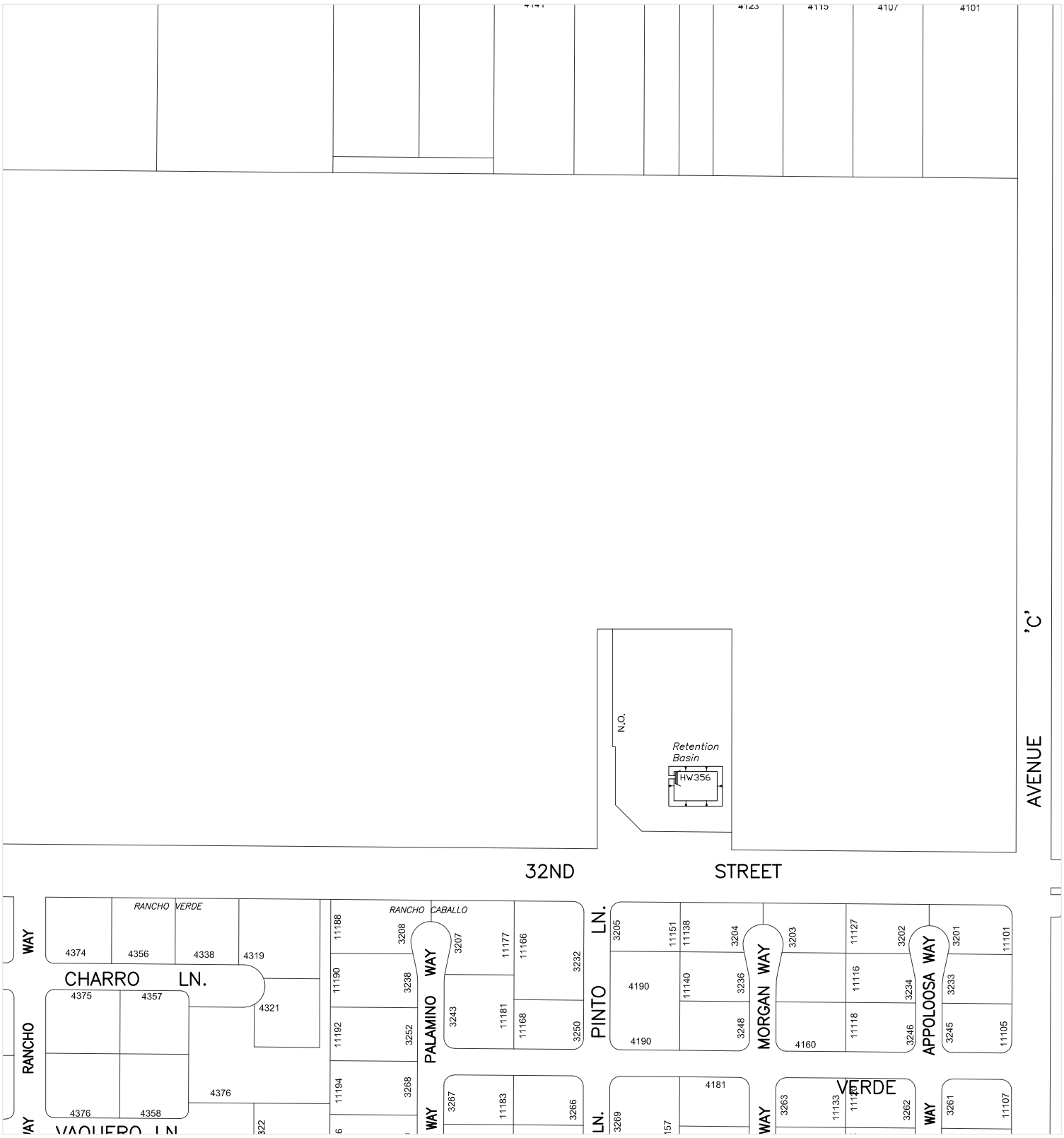

Prepared by:
City of Yuma
Department of Public Works
Engineering Division

COPYRIGHT © 2014 CITY OF YUMA, ARIZONA
The City of Yuma makes no claims concerning the accuracy of this map nor assumes any liability resulting from the use of the information herein.

N
Not to scale

1815	1816	1817
1915	1916	1917
2015	2016	2017

Map Number
1916

Revision Date:
July 2014

Supersedes: July 2013

STORM WATER COLLECTION SYSTEM

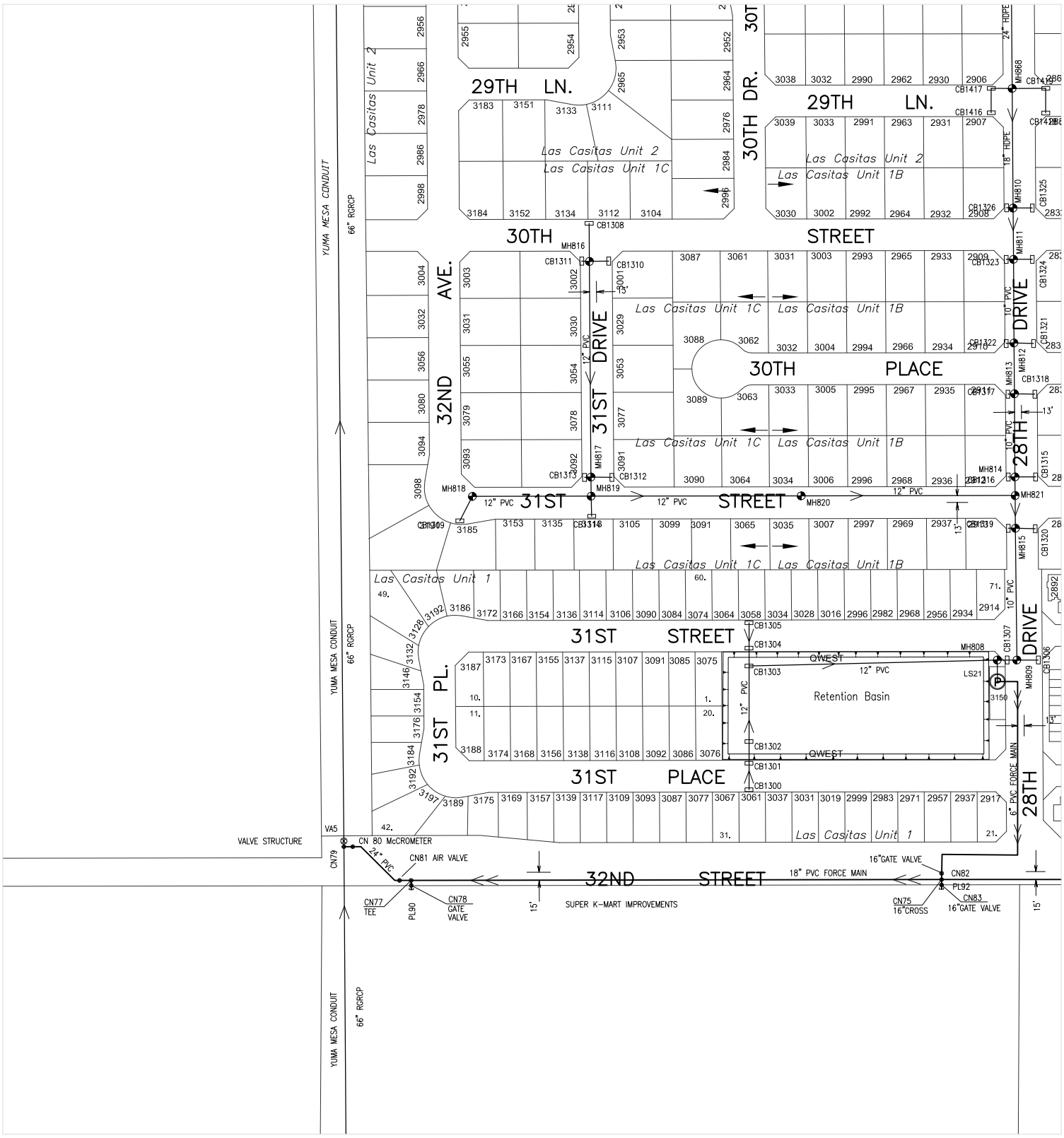

Prepared by:
City of Yuma
Department of Public Works
Engineering Division

COPYRIGHT © 2014 CITY OF YUMA, ARIZONA
The City of Yuma makes no claims concerning the accuracy of this map nor assumes any liability resulting from the use of the information herein.

Not to scale

1817	1818	1819
1917	1918	1919
2017	2018	2019

Map Number
1918

Revision Date:
July 2014

Supersedes: July 2013

STORM WATER COLLECTION SYSTEM

224000

610000

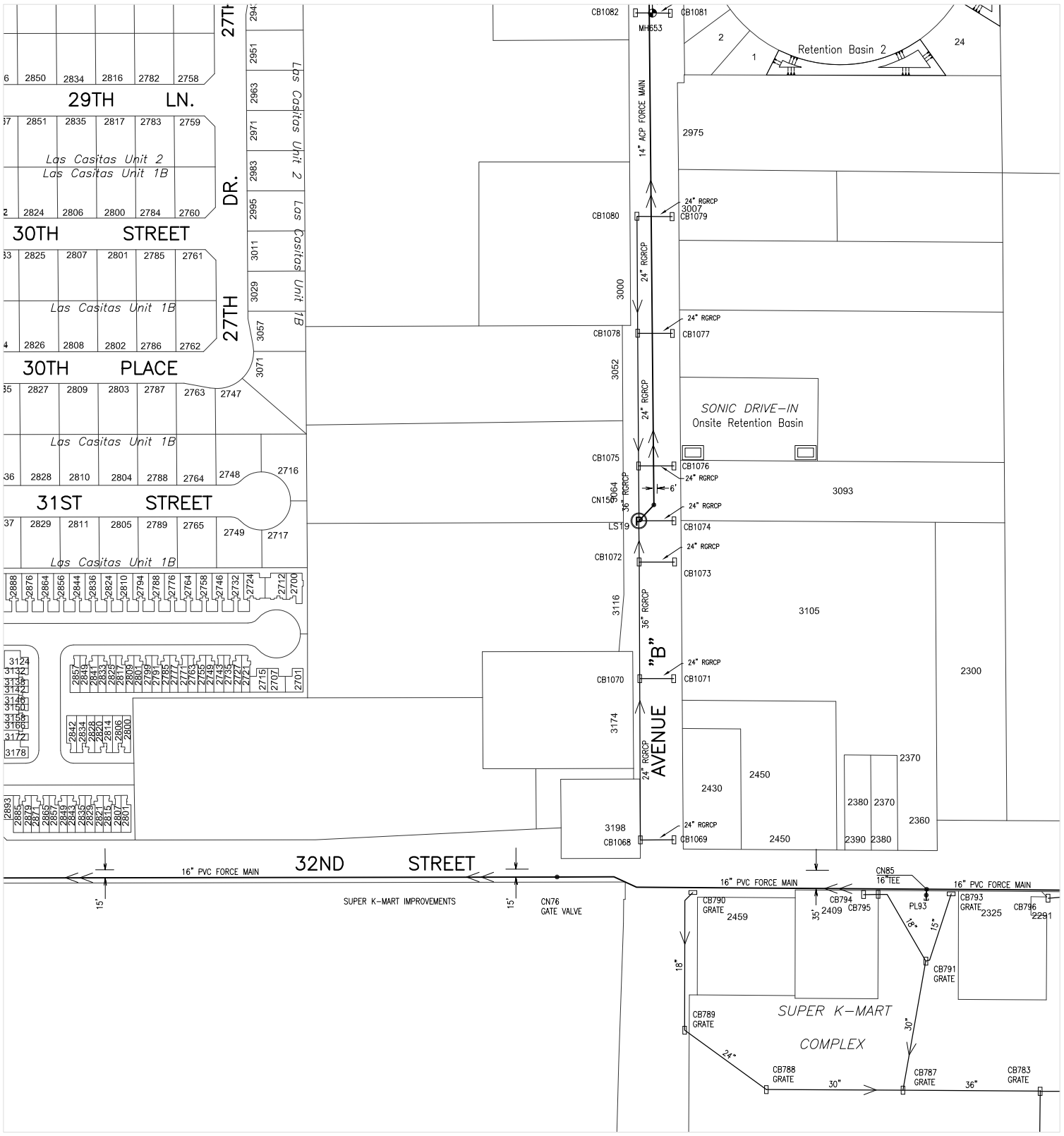

608000

222000

CITY OF YUMA ARIZONA

Prepared by:
City of Yuma
Department of Public Works
Engineering Division

COPYRIGHT © 2014 CITY OF YUMA, ARIZONA
The City of Yuma makes no claims concerning the accuracy of this map nor assumes any liability resulting from the use of the information herein.

N

Not to scale

1818	1819	1820
1918	1919	1920
2018	2019	2020

Map Number

1919

Revision Date:

July 2014

Supersedes: July 2013

STORM WATER COLLECTION SYSTEM

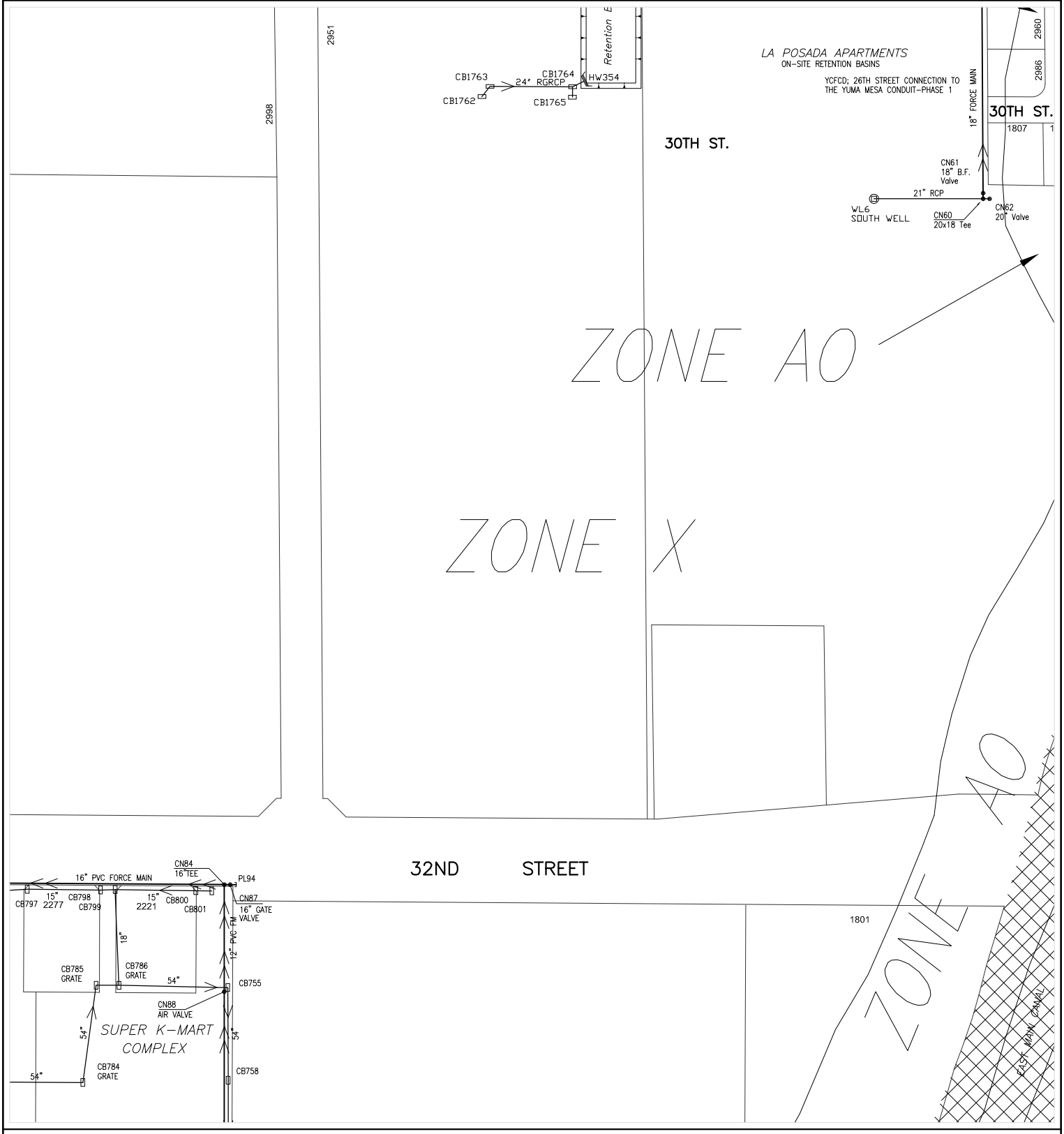

CITY OF YUMA ARIZONA

Prepared by:
City of Yuma
Department of Public Works
Engineering Division

COPYRIGHT © 2014 CITY OF YUMA, ARIZONA
The City of Yuma makes no claims concerning the accuracy of this map nor assumes any liability resulting from the use of the information herein.

N

Not to scale

1819	1820	1821
1919	1920	1921
2019	2020	2021

Map Number

1920

Revision Date:

July 2014

Supersedes: July 2013

STORM WATER COLLECTION SYSTEM

228000

610000

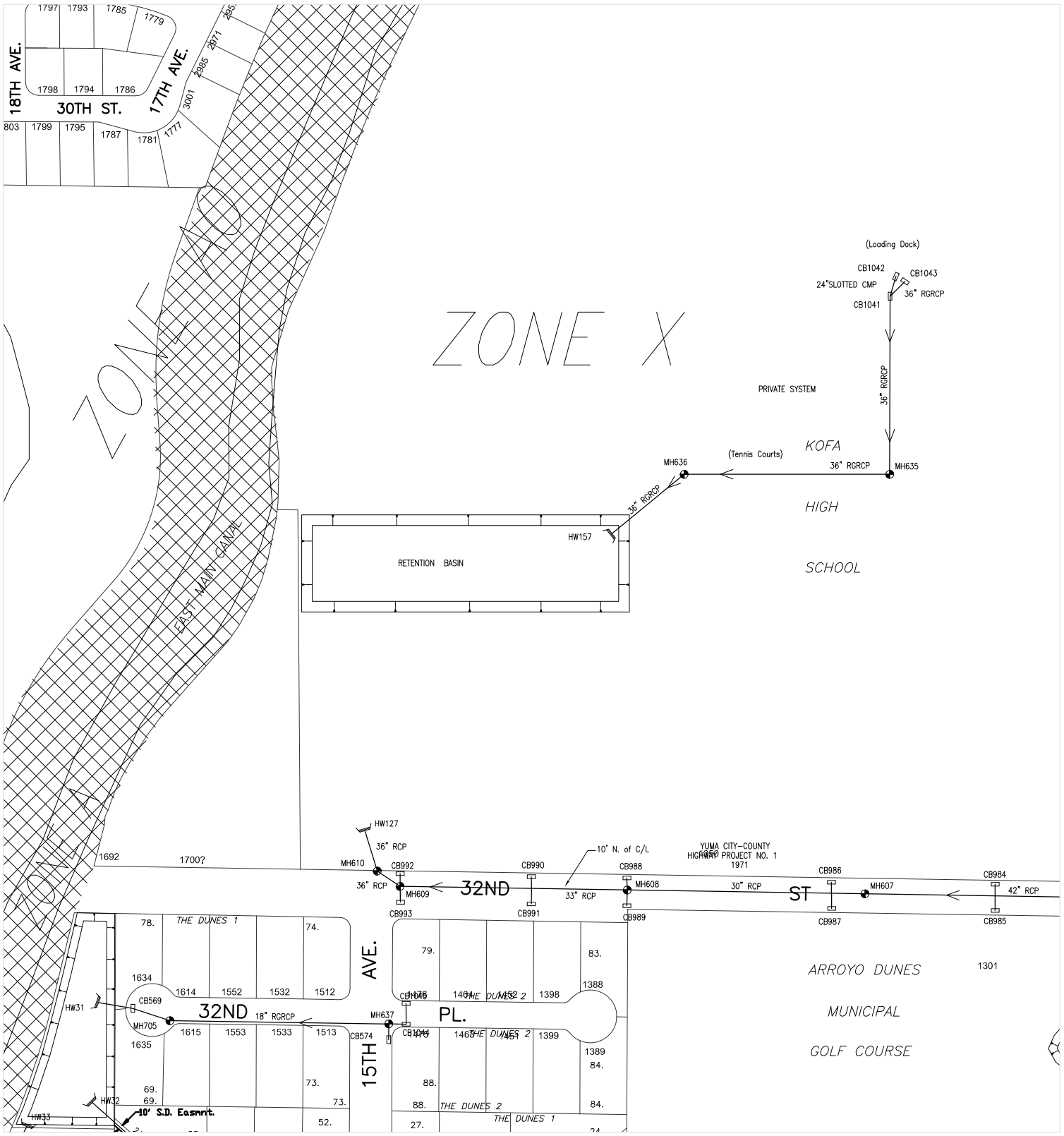

CITY OF YUMA ARIZONA

Prepared by:
City of Yuma
Department of Public Works
Engineering Division

COPYRIGHT © 2014 CITY OF YUMA, ARIZONA
The City of Yuma makes no claims concerning the accuracy of this map nor assumes any liability resulting from the use of the information herein.

N

Not to scale

1820	1821	1822
1920	1921	1922
2020	2021	2022

Map Number

1921

Revision Date:

July 2014

Supersedes: July 2013

STORM WATER COLLECTION SYSTEM

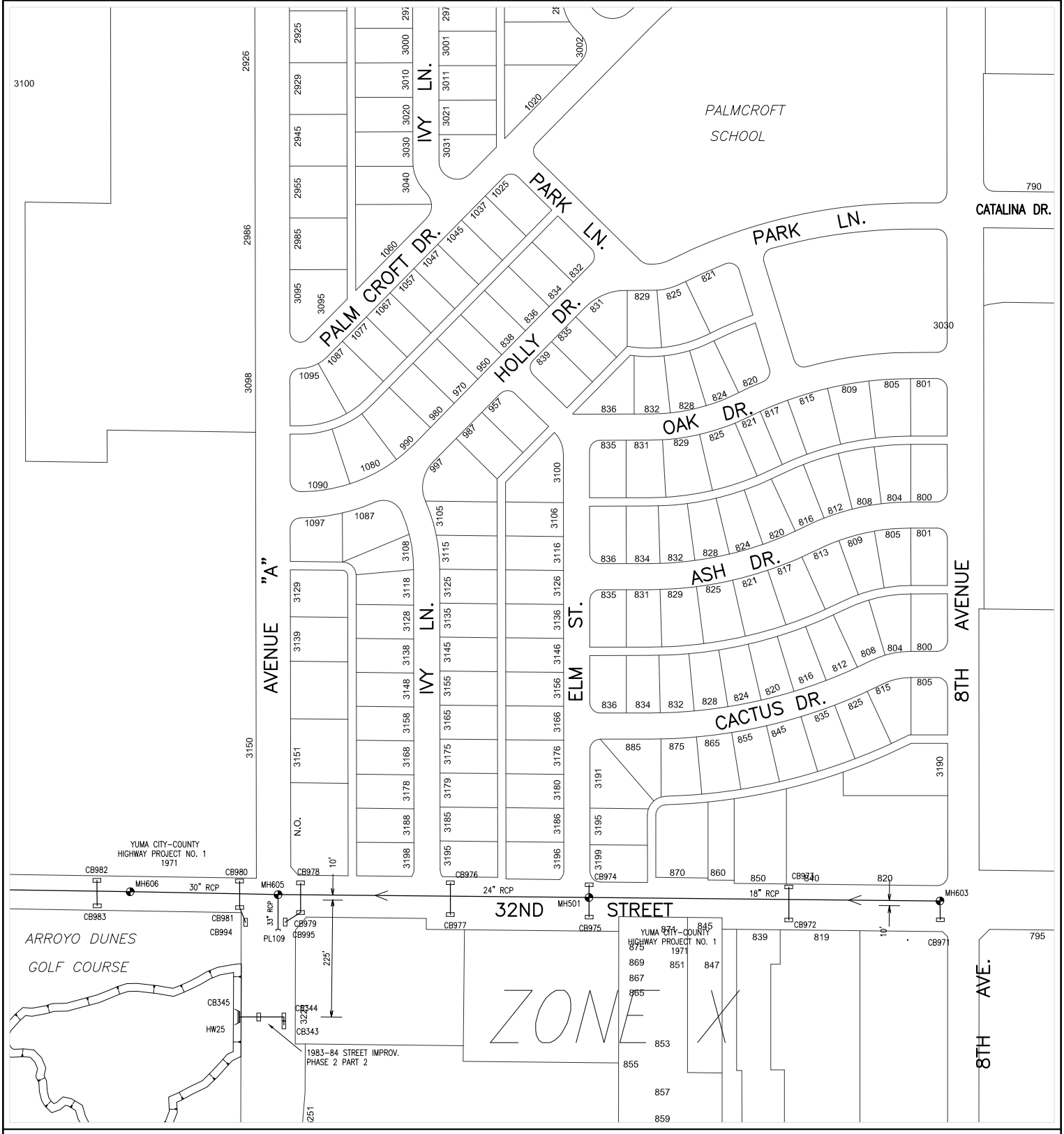

Prepared by:
City of Yuma
Department of Public Works
Engineering Division

COPYRIGHT © 2014 CITY OF YUMA, ARIZONA
The City of Yuma makes no claims concerning the accuracy of this map nor assumes any liability resulting from the use of the information herein.

Not to scale

1821	1822	1823
1921	1922	1923
2021	2022	2023

Map Number
1922

Revision Date:
July 2014

Supersedes: July 2013

STORM WATER COLLECTION SYSTEM

232000
610000

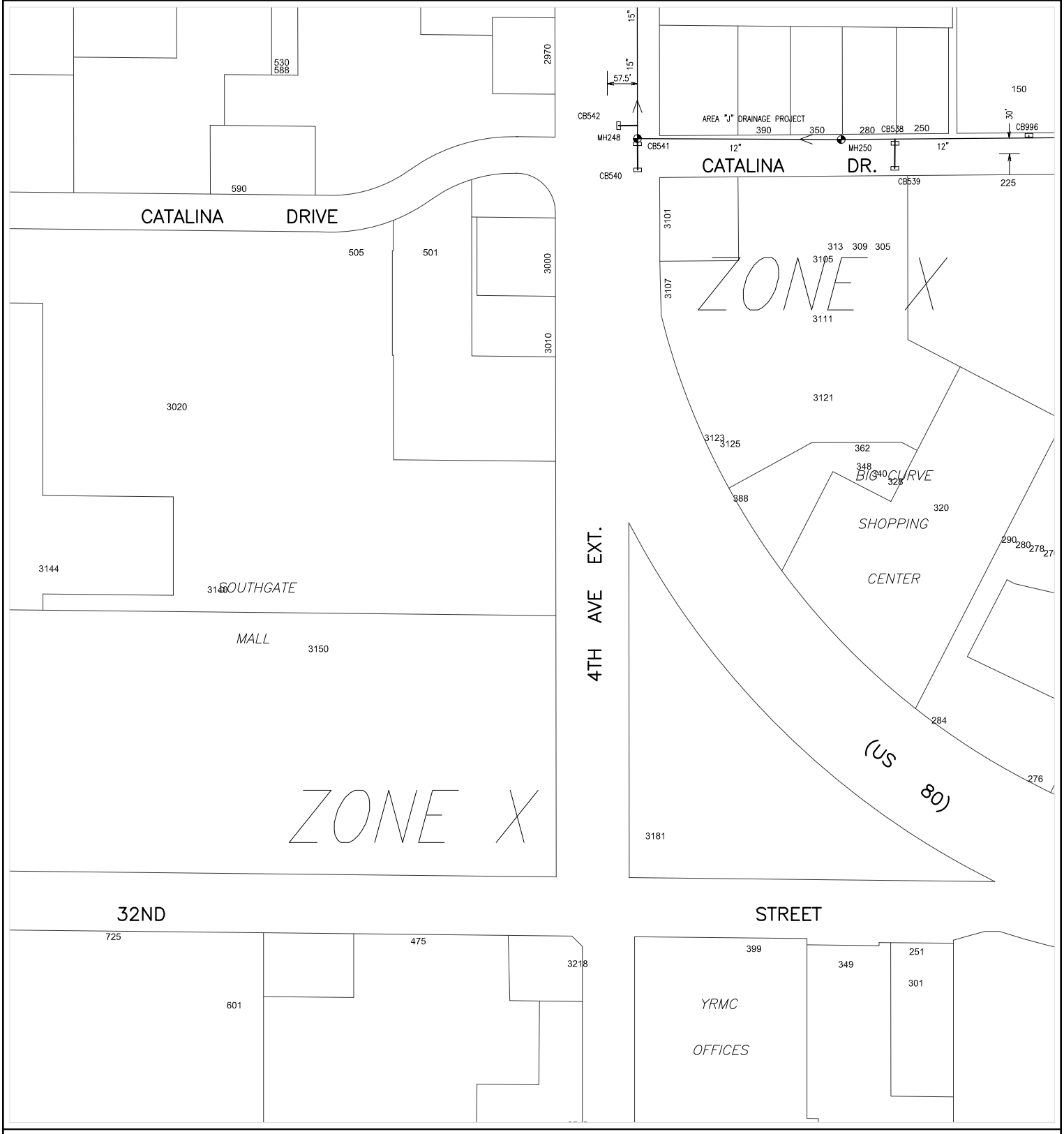

608000
230000

Prepared by:
City of Yuma
Department of Public Works
Engineering Division

COPYRIGHT © 2014 CITY OF YUMA, ARIZONA
The City of Yuma makes no claims concerning the accuracy of this map nor assumes any liability resulting from the use of the information herein.

Not to scale

1822	1823	1824
1922	1923	1924
2022	2023	2024

Map Number
1923

Revision Date:
July 2014

Supersedes: July 2013

STORM WATER COLLECTION SYSTEM

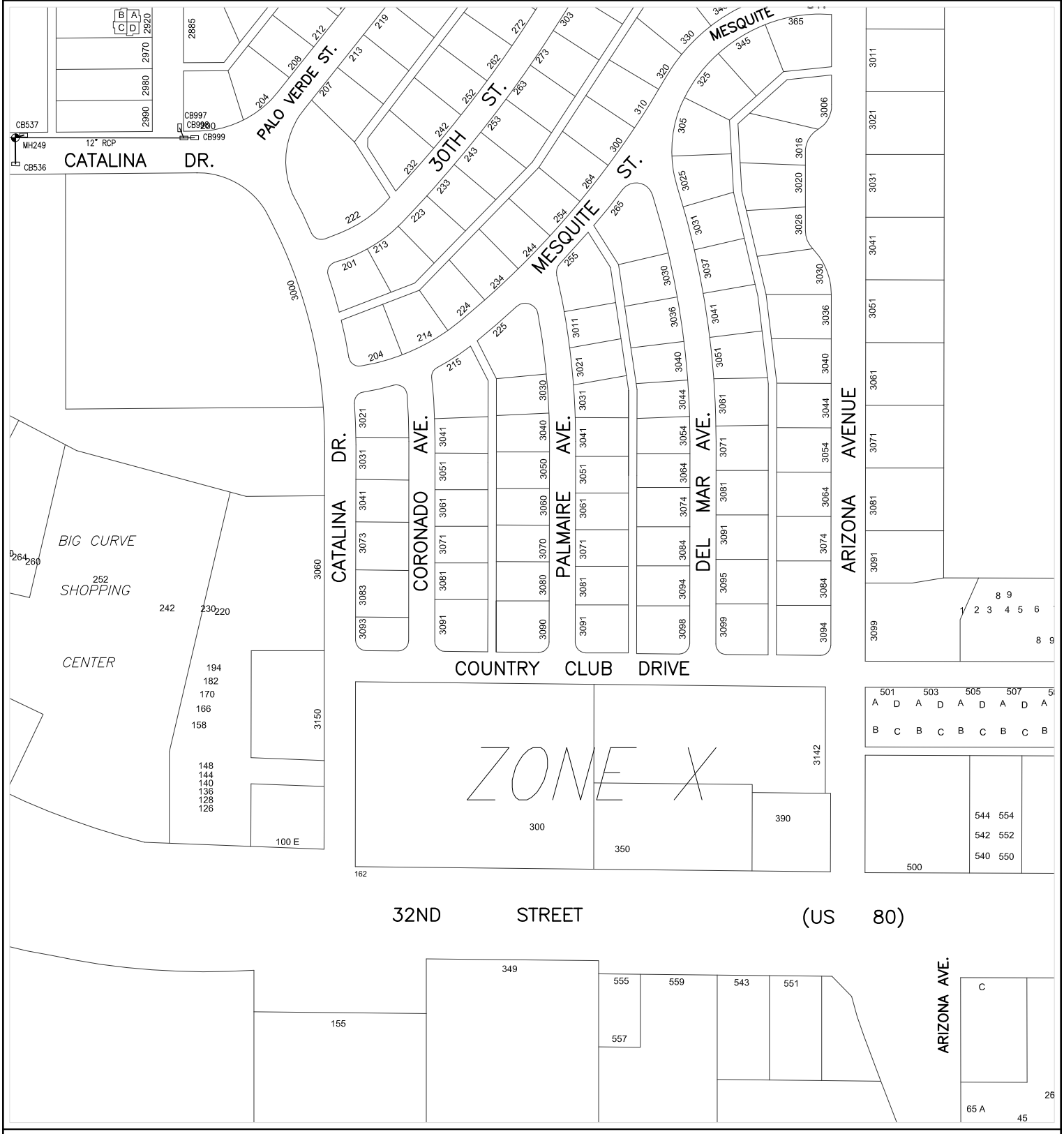

Prepared by:
City of Yuma
Department of Public Works
Engineering Division

COPYRIGHT © 2014 CITY OF YUMA, ARIZONA
The City of Yuma makes no claims concerning the accuracy of this map nor assumes any liability resulting from the use of the information herein.

Not to scale

1823	1824	1825
1923	1924	1925
2023	2024	2025

Map Number

1924

Revision Date:

July 2014

Supersedes: July 2013

STORM WATER COLLECTION SYSTEM

610000

236000

ZONE X

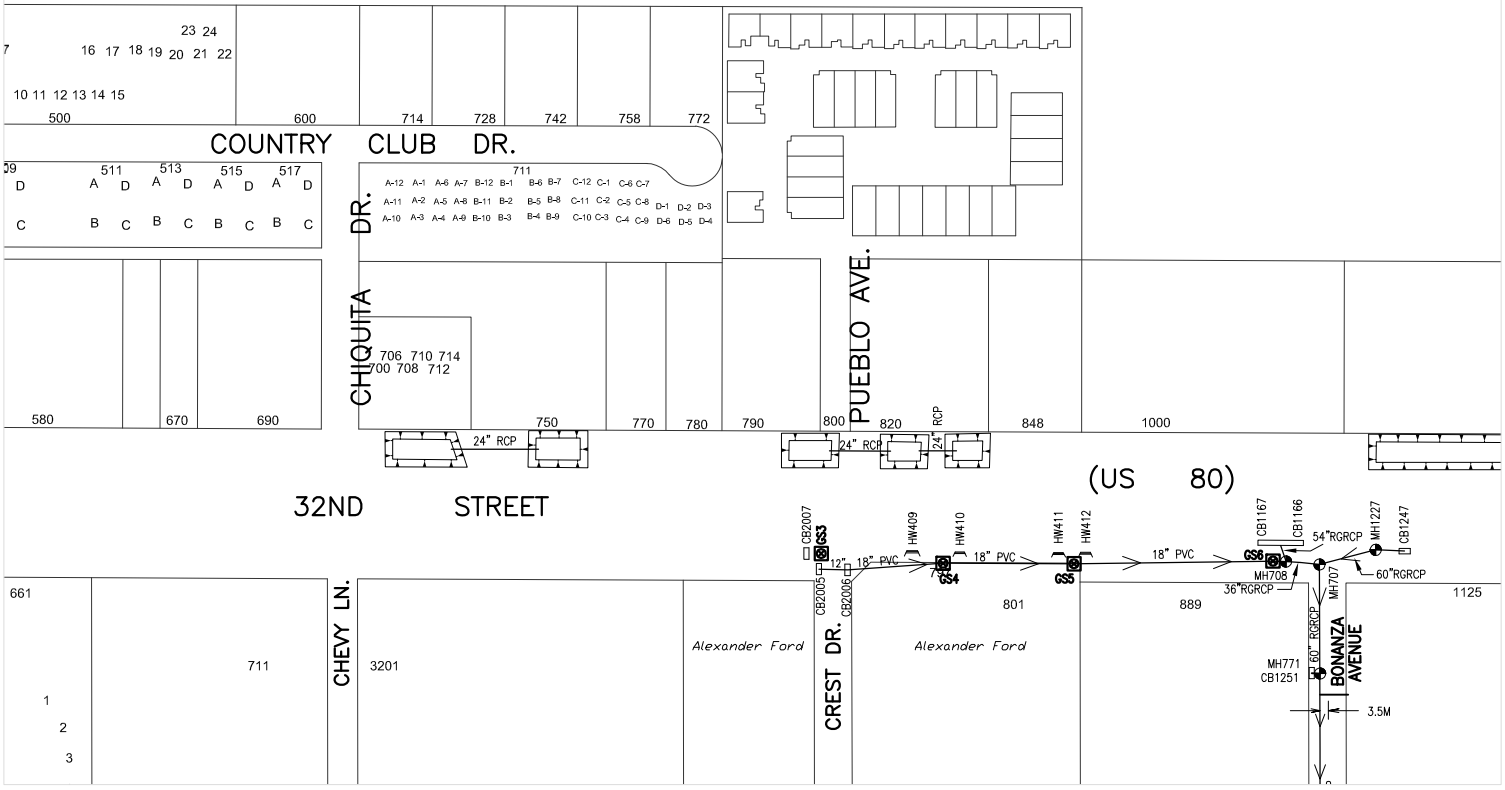

608000

234000

Prepared by:
City of Yuma
Department of Public Works
Engineering Division

COPYRIGHT © 2014 CITY OF YUMA, ARIZONA
The City of Yuma makes no claims concerning the accuracy of this map nor assumes any liability resulting from the use of the information herein.

Not to scale

1824	1825	1826
1924	1925	1926
2024	2025	2026

Map Number
1925

Revision Date:
July 2014

Supersedes: July 2013

STORM WATER COLLECTION SYSTEM

238000
610000

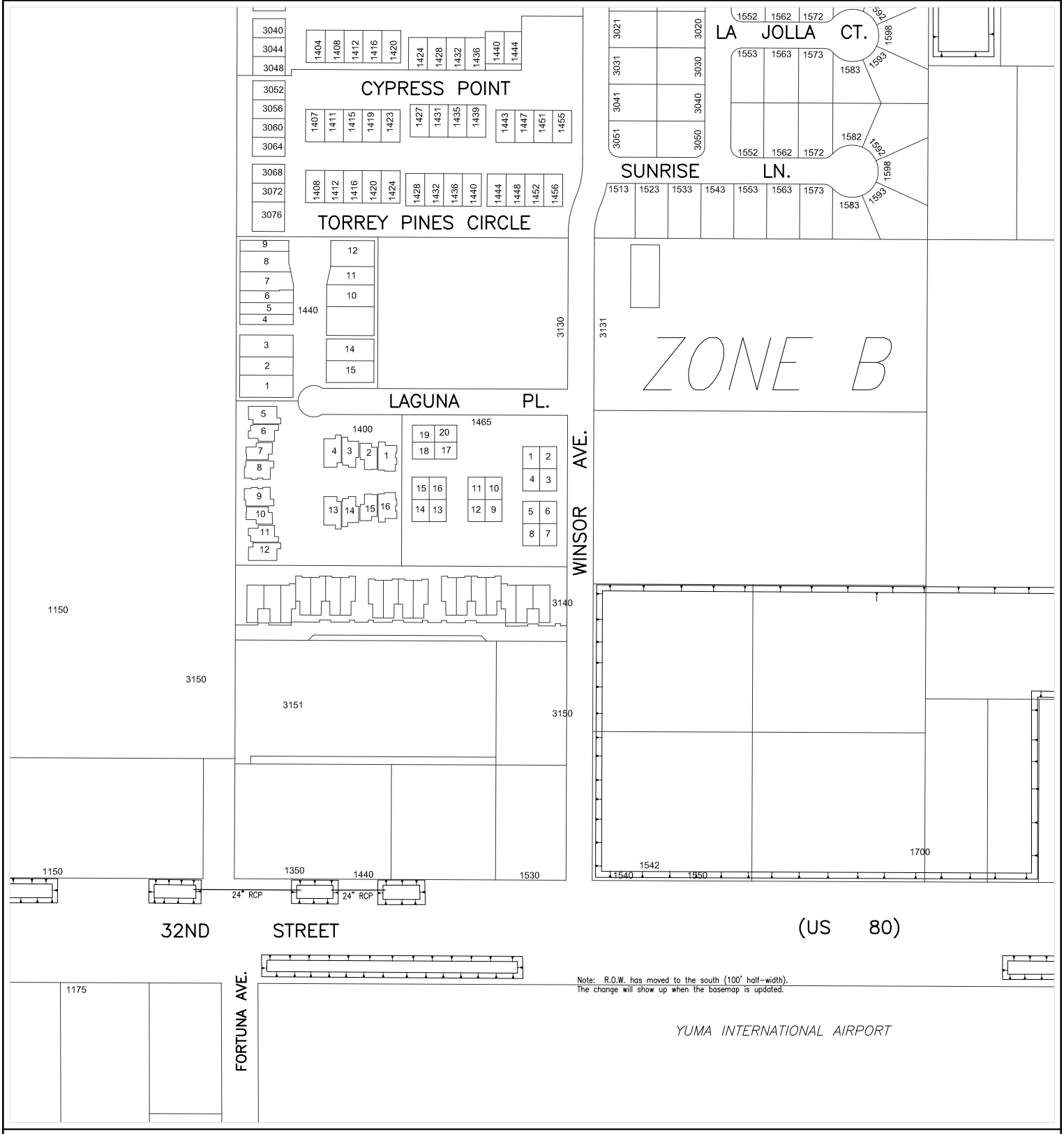

608000
236000

Prepared by:
City of Yuma
Department of Public Works
Engineering Division

COPYRIGHT © 2014 CITY OF YUMA, ARIZONA
The City of Yuma makes no claims concerning the accuracy of this map nor assumes any liability resulting from the use of the information herein.

N
Not to scale

1825	1826	1827
1925	1926	1927
2025	2026	2027

Map Number
1926

Revision Date:
July 2014

Supersedes: July 2013

STORM WATER COLLECTION SYSTEM

610000 240000

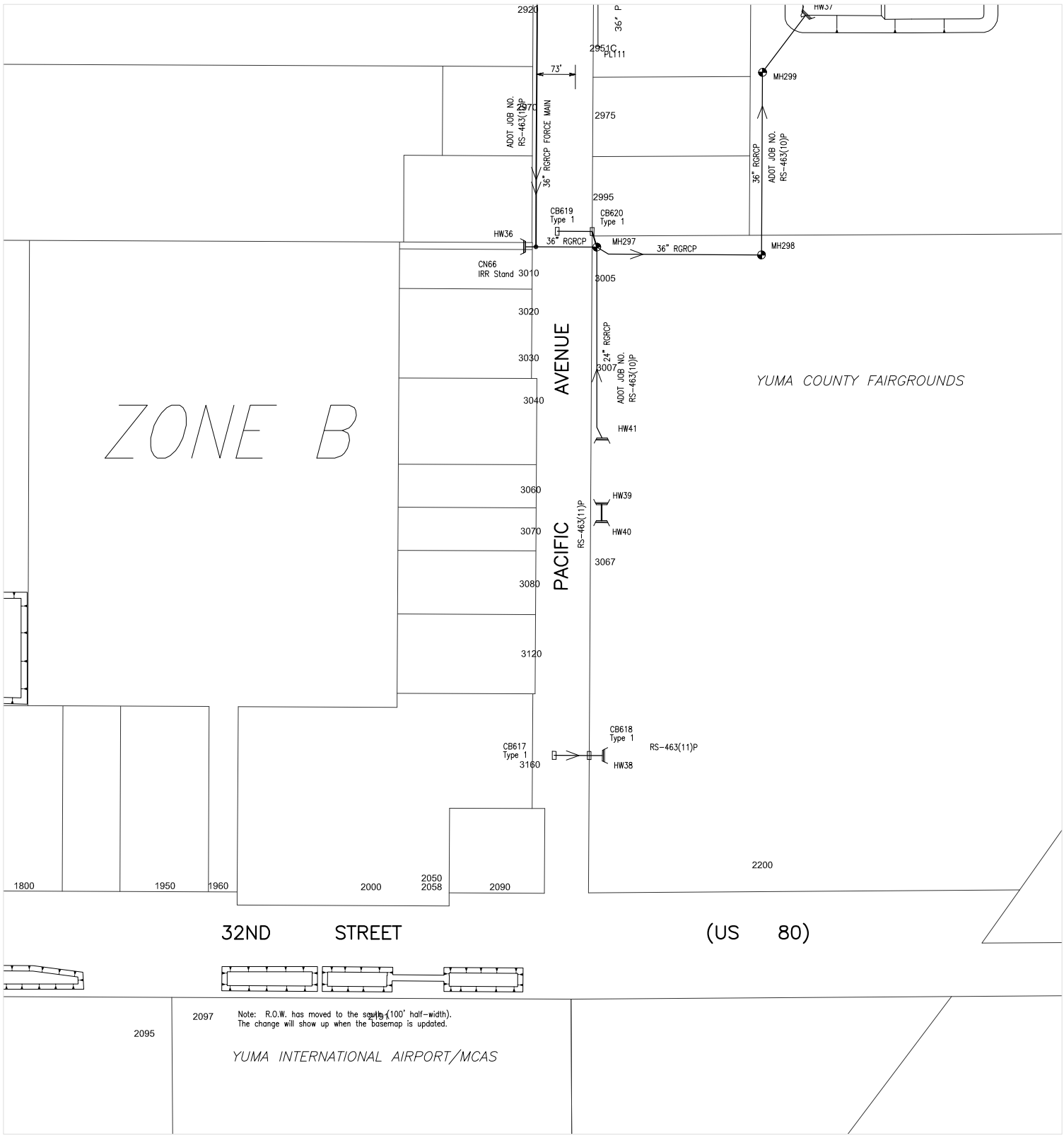

608000 238000

Prepared by:
City of Yuma
Department of Public Works
Engineering Division

COPYRIGHT © 2014 CITY OF YUMA, ARIZONA
The City of Yuma makes no claims concerning the accuracy of this map nor assumes any liability resulting from the use of the information herein.

Not to scale

1826	1827	1828
1926	1927	1928
2026	2027	2028

Map Number
1927

Revision Date:
July 2014

Supersedes: July 2013

STORM WATER COLLECTION SYSTEM

610000 242000

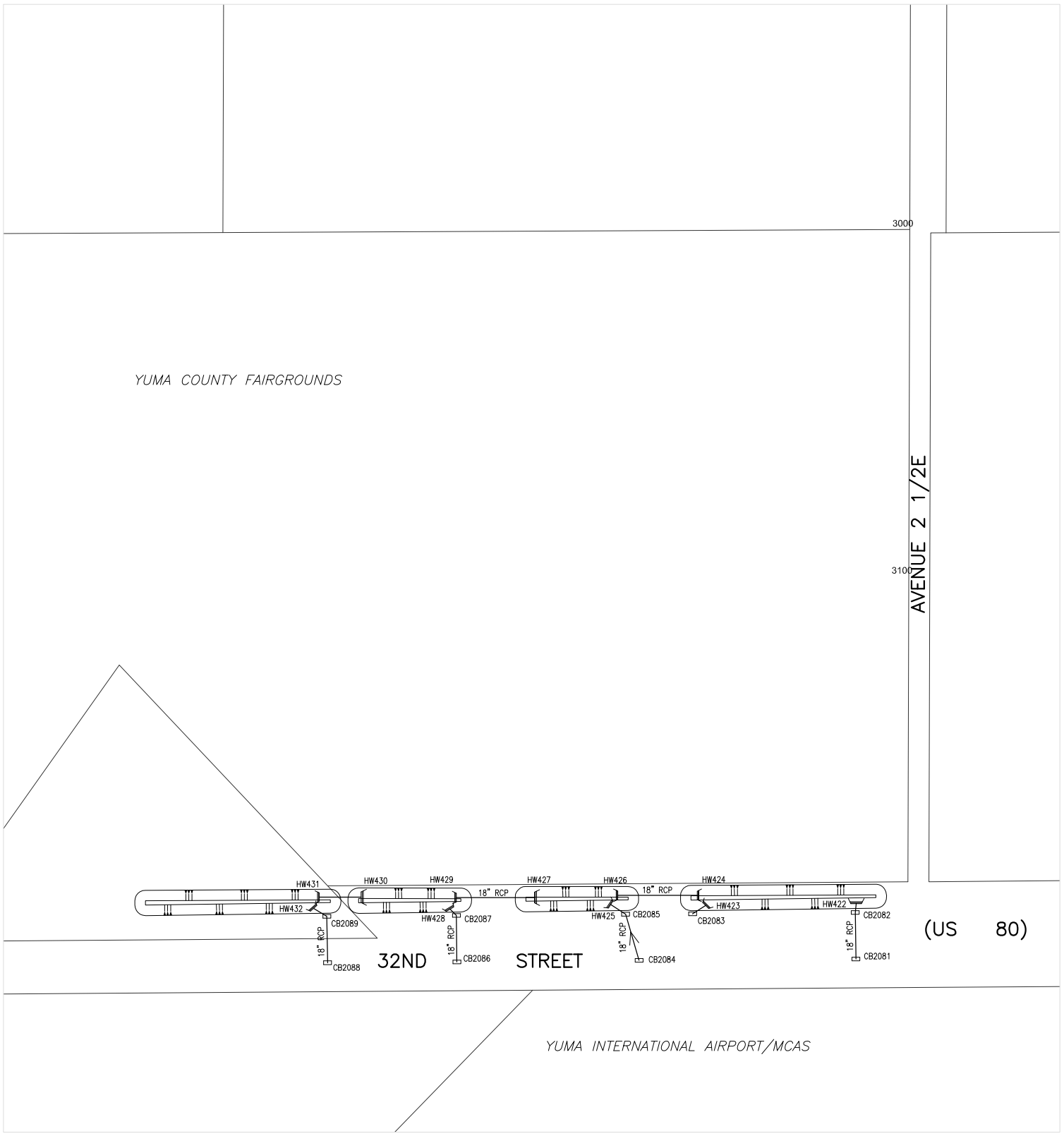

608000 240000

CITY OF YUMA ARIZONA

Prepared by:
City of Yuma
Department of Public Works
Engineering Division

COPYRIGHT © 2014 CITY OF YUMA, ARIZONA
The City of Yuma makes no claims concerning the accuracy of this map nor assumes any liability resulting from the use of the information herein.

N

Not to scale

1827	1828	1829
1927	1928	1929
2027	2028	2029

Map Number

1928

Revision Date:

July 2014

Supersedes: July 2013

STORM WATER COLLECTION SYSTEM

244000

610000

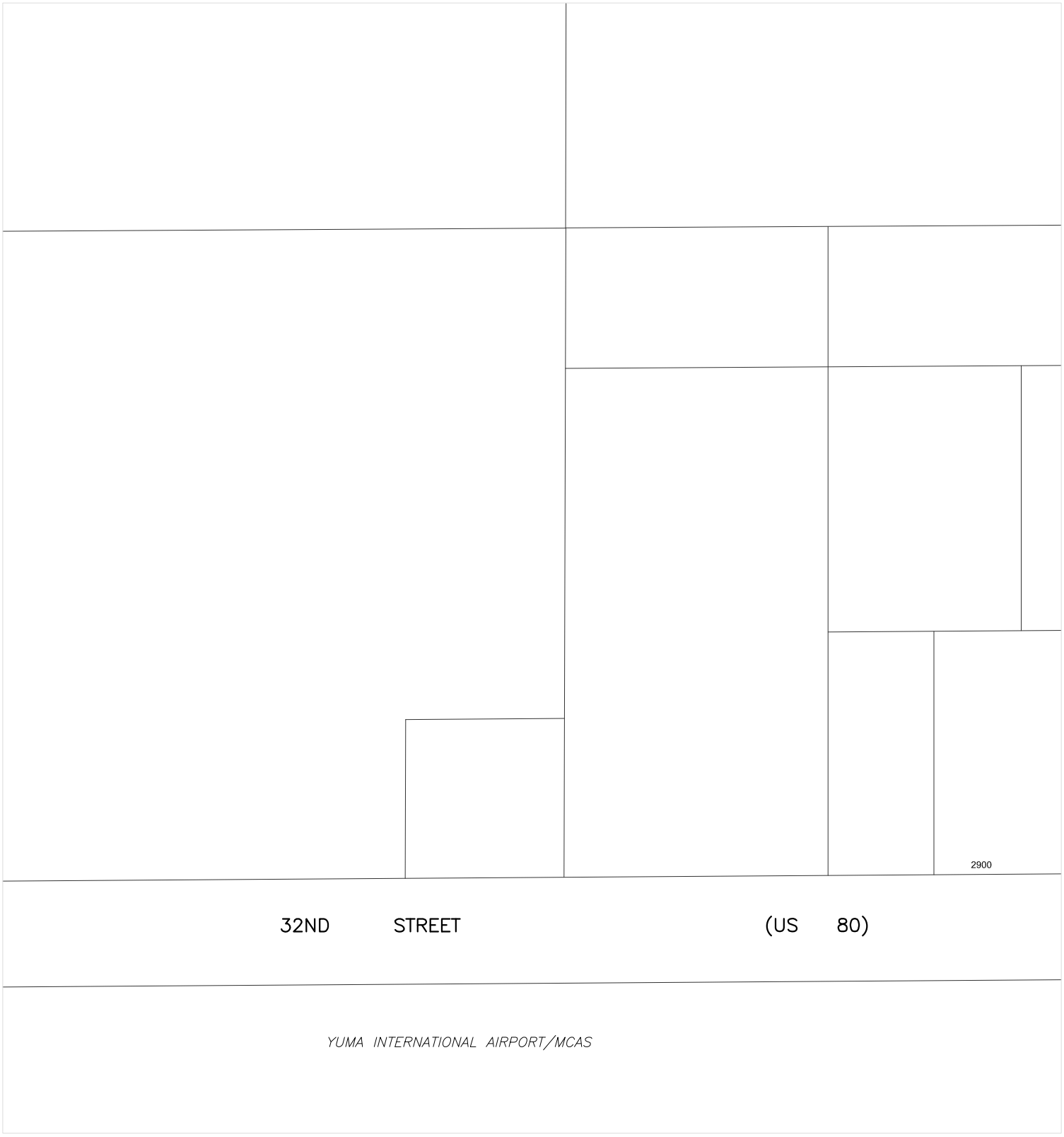

608000

242000

Prepared by:
City of Yuma
Department of Public Works
Engineering Division

COPYRIGHT © 2014 CITY OF YUMA, ARIZONA
The City of Yuma makes no claims concerning the accuracy of this map nor assumes any liability resulting from the use of the information herein.

N

Not to scale

1828	1829	1830
1928	1929	1930
2028	2029	2030

Map Number

1929

Revision Date:

July 2014

Supersedes: July 2013

STORM WATER COLLECTION SYSTEM

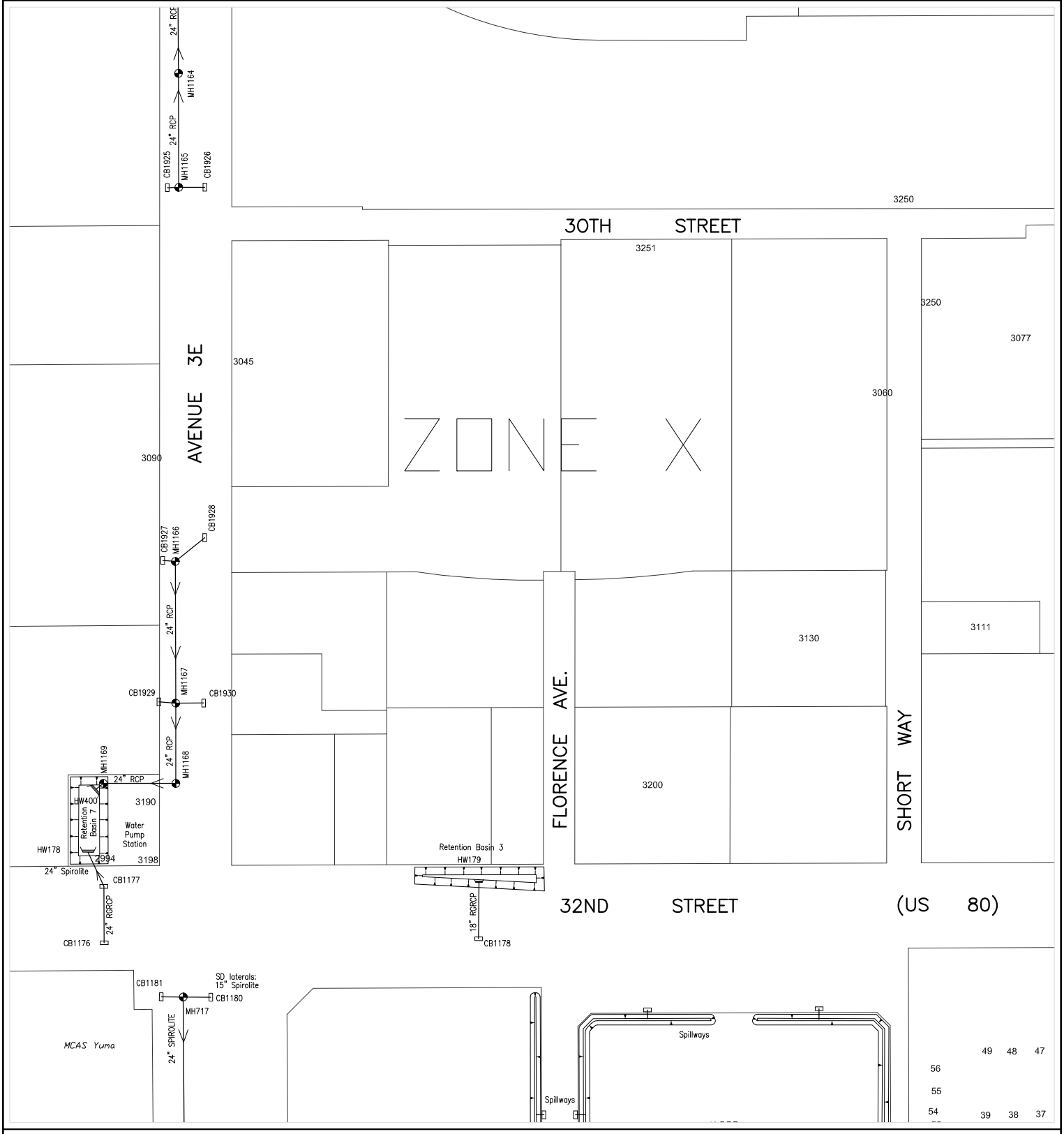

Prepared by:

City of Yuma
Department of Public Works
Engineering Division

COPYRIGHT © 2014 CITY OF YUMA, ARIZONA
The City of Yuma makes no claims concerning the accuracy of this map nor assumes any liability resulting from the use of the information herein.

N

Not to scale

1829	1830	1831
1929	1930	1931
2029	2030	2031

Map Number

1930

Revision Date:

July 2014

Supersedes: July 2013

STORM WATER COLLECTION SYSTEM

610000

256000

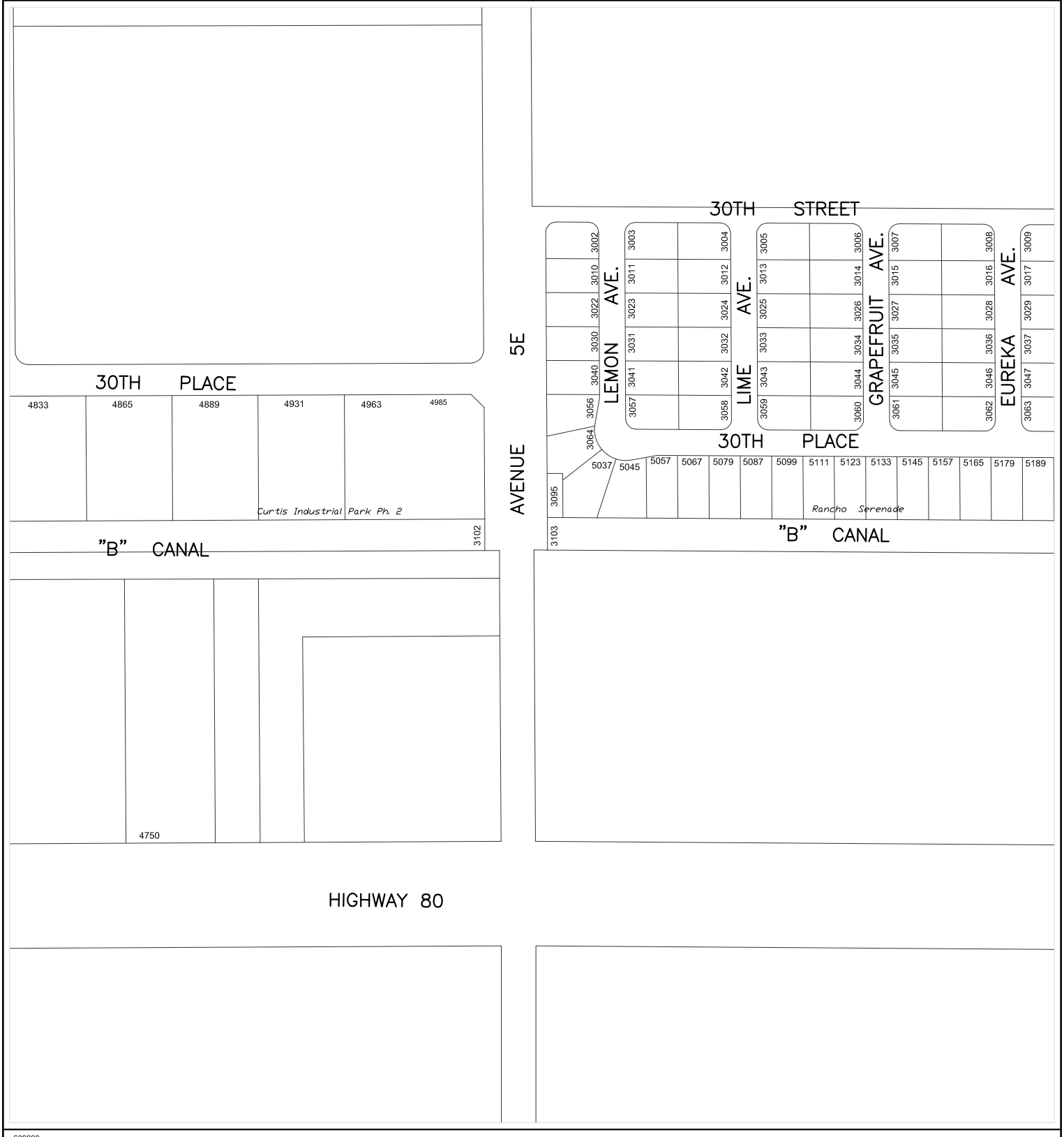

608000

254000

Prepared by:
City of Yuma
Department of Public Works
Engineering Division

COPYRIGHT © 2014 CITY OF YUMA, ARIZONA
The City of Yuma makes no claims concerning the accuracy of this map nor assumes any liability resulting from the use of the information herein.

Not to scale

1834	1835	1836
1934	1935	1936
2034	2035	2036

Map Number

1935

Revision Date:

July 2014

Supersedes: July 2013

STORM WATER COLLECTION SYSTEM

610000 258000

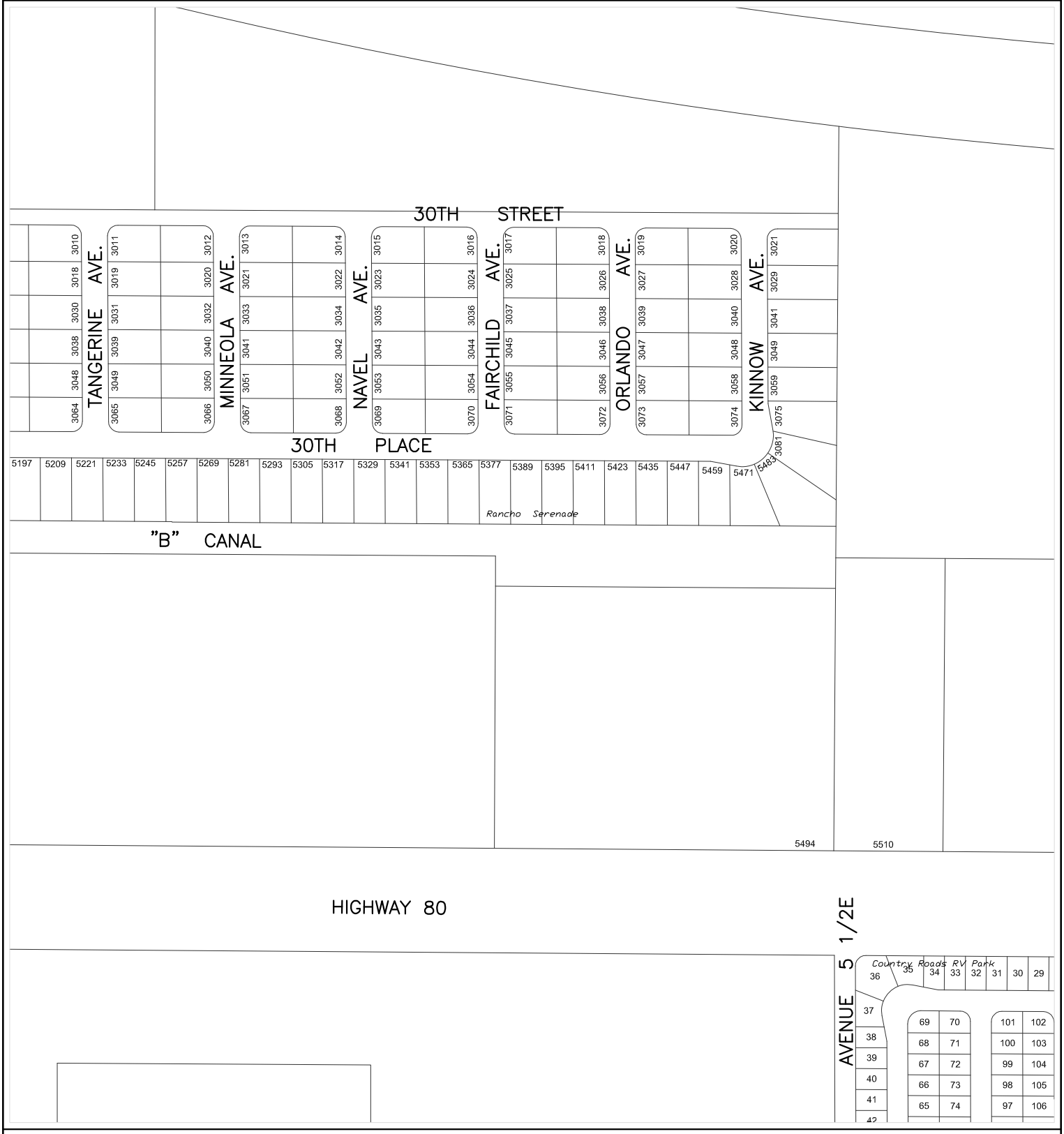

608000 256000

Prepared by:
City of Yuma
Department of Public Works
Engineering Division

COPYRIGHT © 2014 CITY OF YUMA, ARIZONA
The City of Yuma makes no claims concerning the accuracy of this map nor assumes any liability resulting from the use of the information herein.

N
Not to scale

1835	1836	1837
1935	1936	1937
2035	2036	2037

Map Number
1936

Revision Date:
July 2014

Supersedes: July 2013

STORM WATER COLLECTION SYSTEM

610000 260000

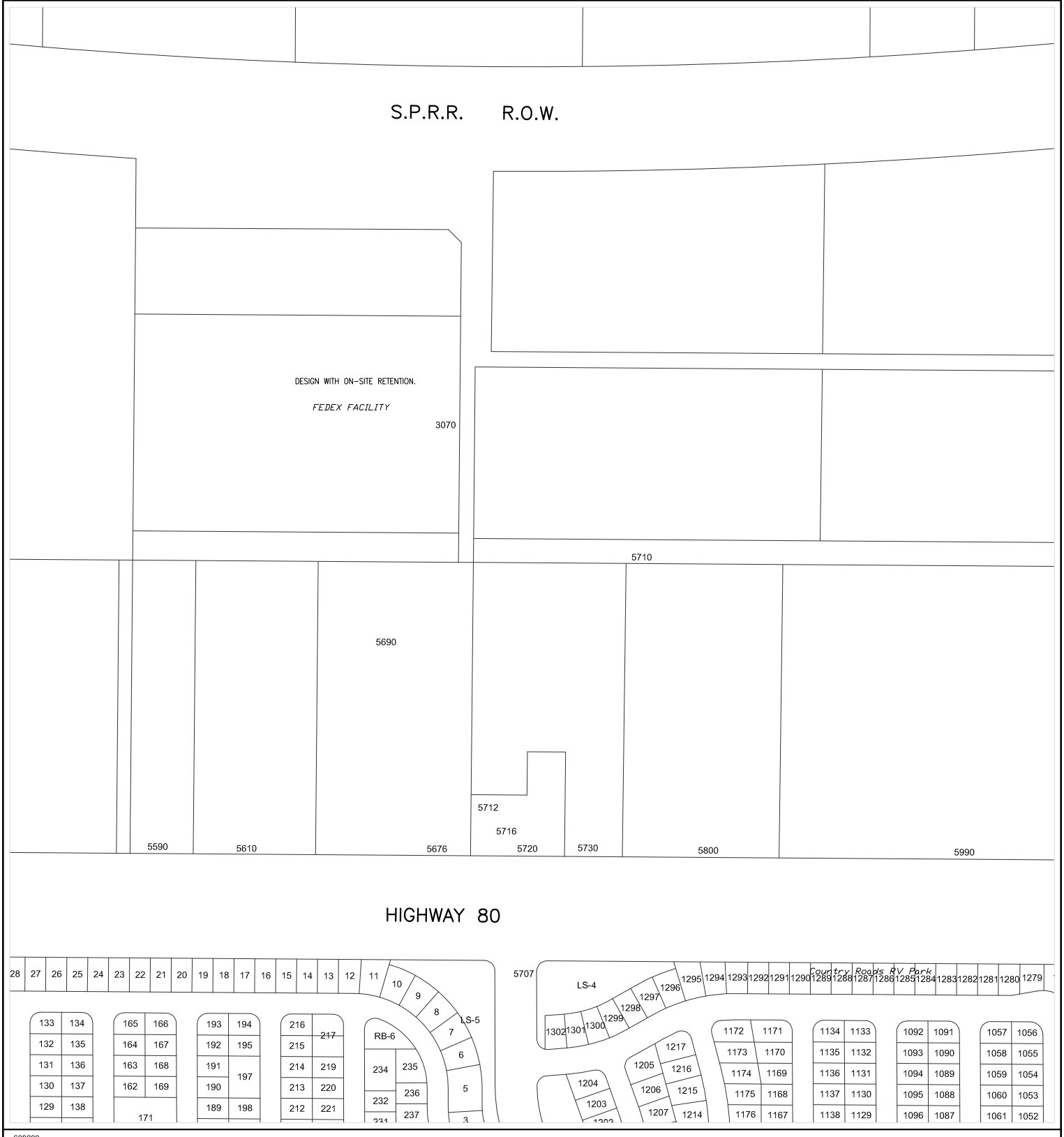

608000 250000

CITY OF YUMA ARIZONA

Prepared by:
City of Yuma
Department of Public Works
Engineering Division

COPYRIGHT © 2014 CITY OF YUMA, ARIZONA
The City of Yuma makes no claims concerning the accuracy of this map nor assumes any liability resulting from the use of the information herein.

N

Not to scale

1836	1837	1838
1936	1937	1938
2036	2037	2038

Map Number

1937

Revision Date:

July 2014

Supersedes: July 2013

STORM WATER COLLECTION SYSTEM

610000

264000

608000

262000

Prepared by:
City of Yuma
Department of Public Works
Engineering Division

COPYRIGHT © 2014 CITY OF YUMA, ARIZONA
The City of Yuma makes no claims concerning the accuracy of this map nor assumes any liability resulting from the use of the information herein.

N

Not to scale

1838	1839	1840
1938	1939	1940
2038	2039	2040

Map Number

1939

Revision Date:

July 2014

Supersedes: July 2013

STORM WATER COLLECTION SYSTEM

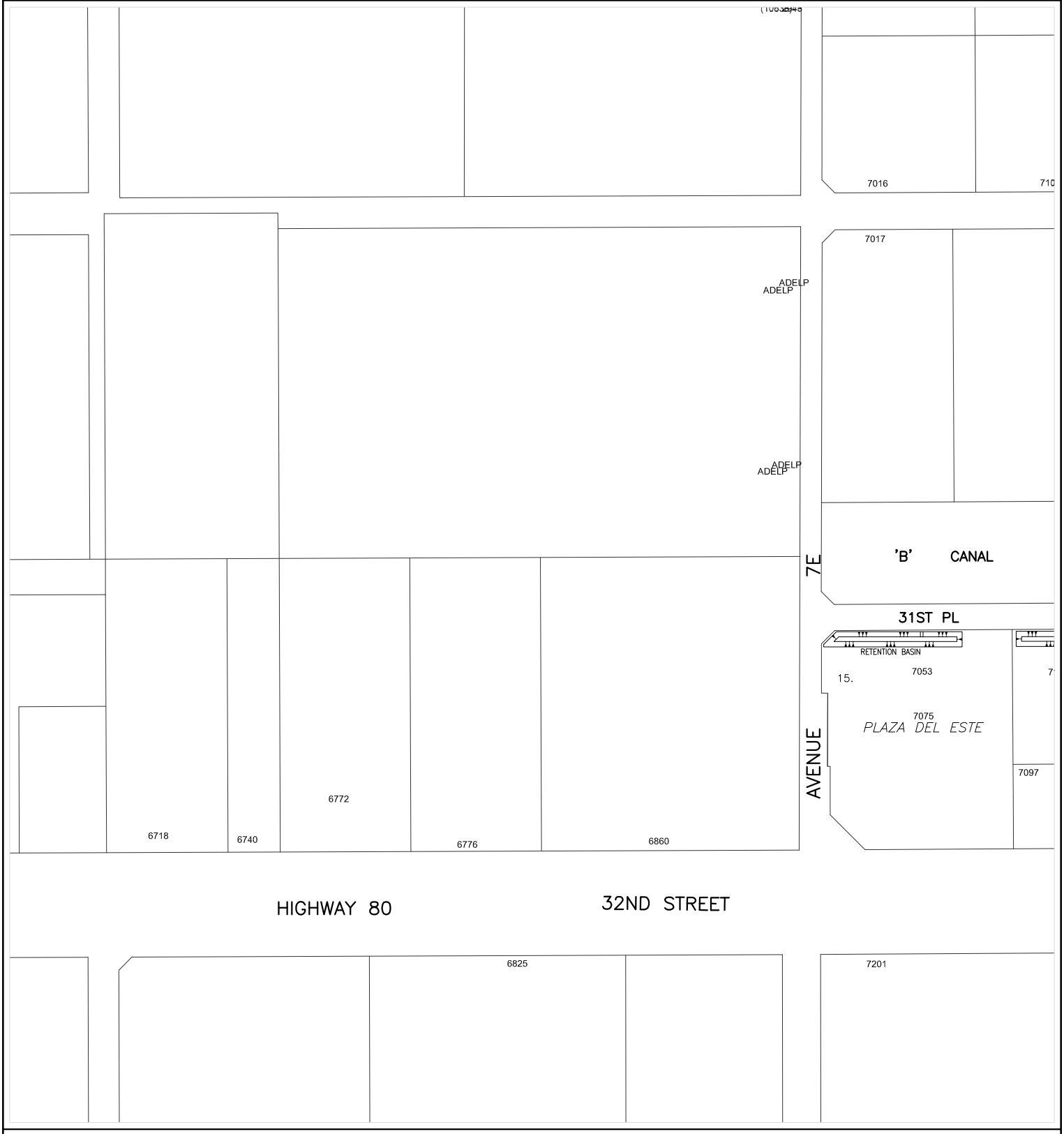

Prepared by:
City of Yuma
Department of Public Works
Engineering Division

COPYRIGHT © 2014 CITY OF YUMA, ARIZONA
The City of Yuma makes no claims concerning the accuracy of this map nor assumes any liability resulting from the use of the information herein.

N

Not to scale

1839	1840	1841
1939	1940	1941
2039	2040	2041

Map Number

1940

Revision Date:

July 2014

Supersedes: July 2013

STORM WATER COLLECTION SYSTEM

610000 268000

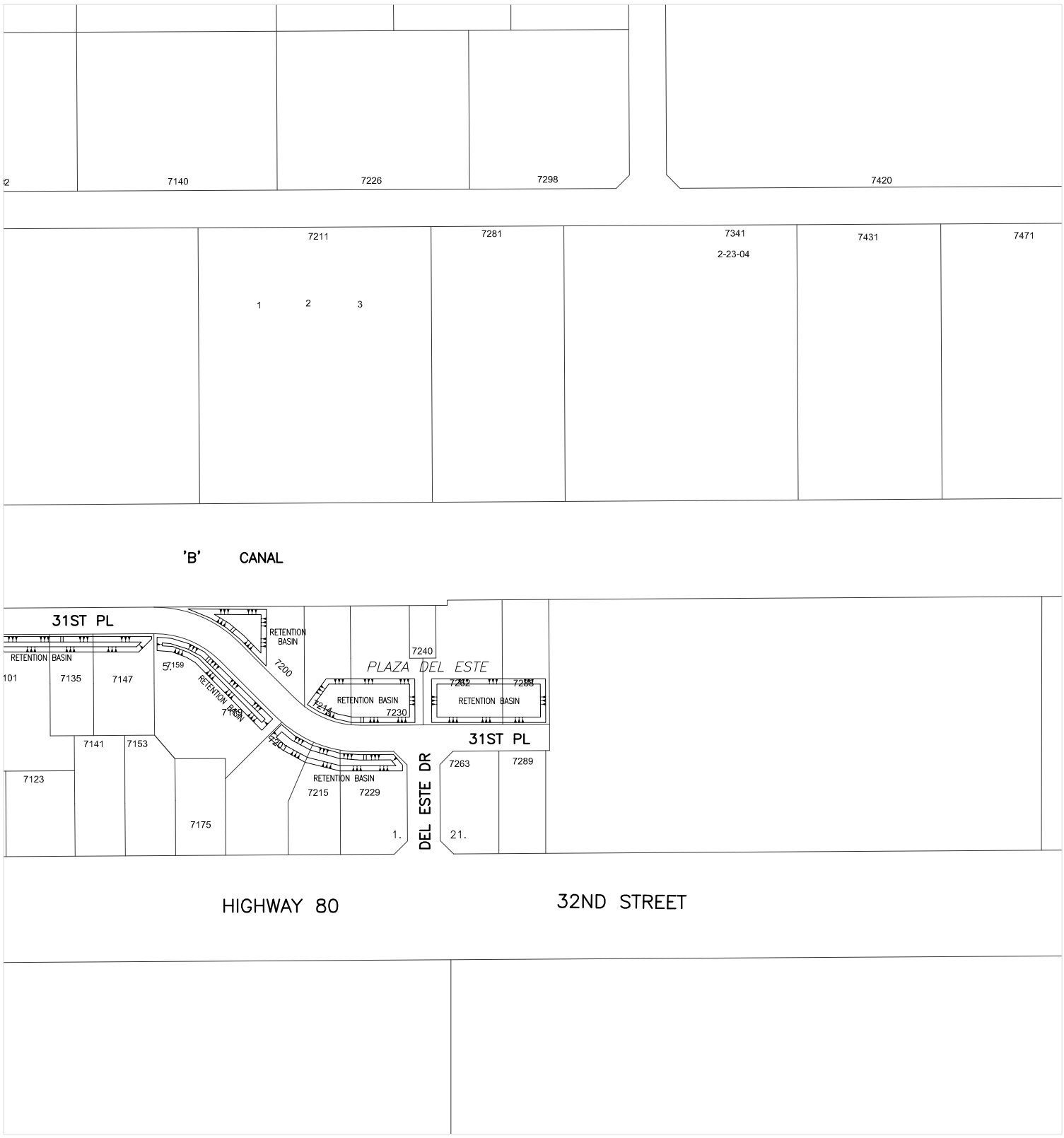

608000 266000

Prepared by:
City of Yuma
Department of Public Works
Engineering Division

COPYRIGHT © 2014 CITY OF YUMA, ARIZONA
The City of Yuma makes no claims concerning the accuracy of this map nor assumes any liability resulting from the use of the information herein.

N
Not to scale

1840	1841	1842
1940	1941	1942
2040	2041	2042

Map Number
1941

Revision Date:
July 2014

Supersedes: July 2013

STORM WATER COLLECTION SYSTEM

278000

610000

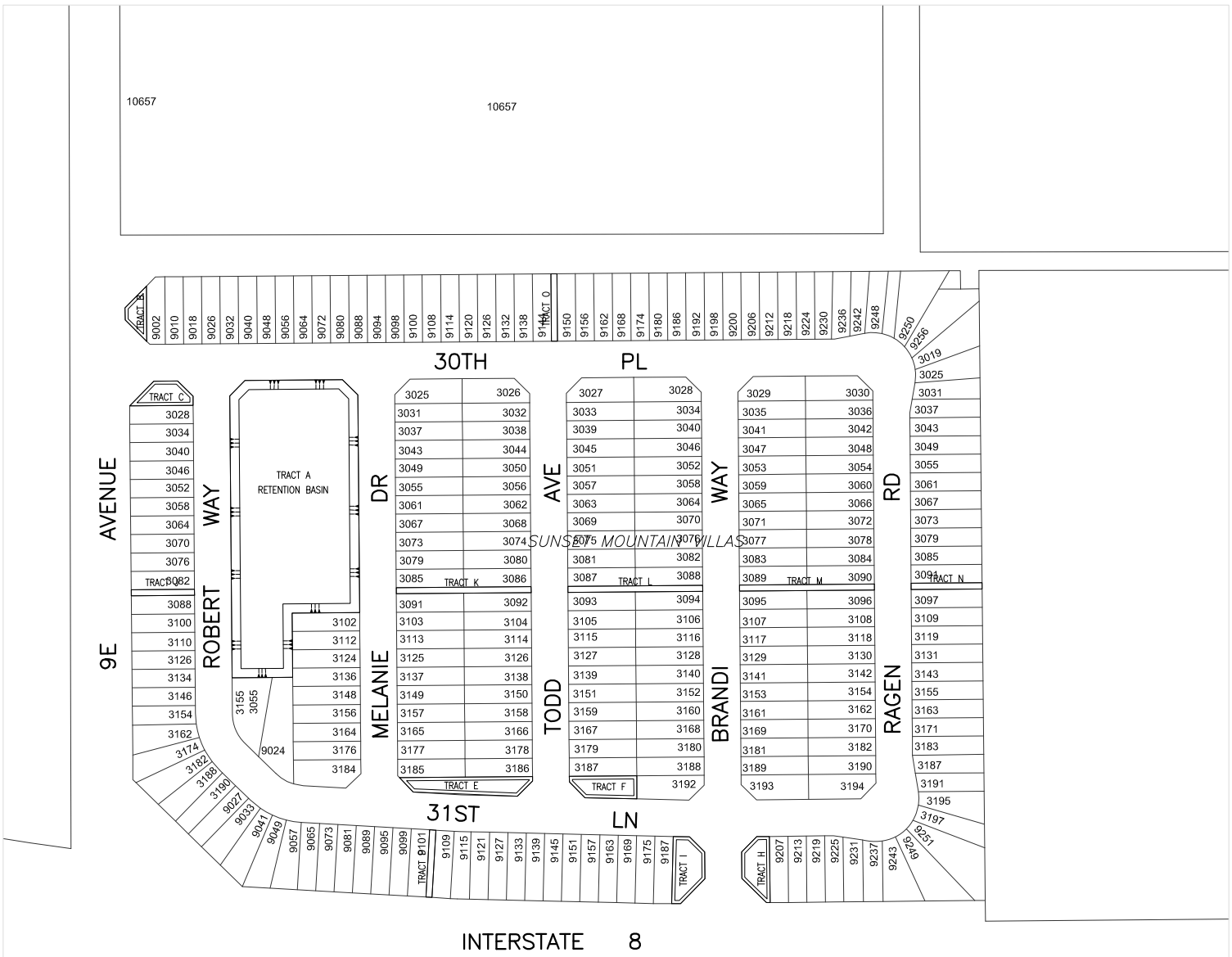

608000

276000

CITY OF YUMA ARIZONA

Prepared by:
City of Yuma
Department of Public Works
Engineering Division

COPYRIGHT © 2014 CITY OF YUMA, ARIZONA
The City of Yuma makes no claims concerning the accuracy of this map nor assumes any liability resulting from the use of the information herein.

N

Not to scale

1845	1846	1847
1945	1946	1947
2045	2046	2047

Map Number

1946

Revision Date:

July 2014

Supersedes: July 2013

STORM WATER COLLECTION SYSTEM

608000

218000



606000

216000

Prepared by:
City of Yuma
Department of Public Works
Engineering Division

COPYRIGHT © 2014 CITY OF YUMA, ARIZONA
The City of Yuma makes no claims concerning the accuracy of this map nor assumes any liability resulting from the use of the information herein.

N

Not to scale

1915	1916	1917
2015	2016	2017
2115	2116	2117

Map Number

2016

Revision Date:

July 2014

Supersedes: July 2013

STORM WATER COLLECTION SYSTEM

222000

608000

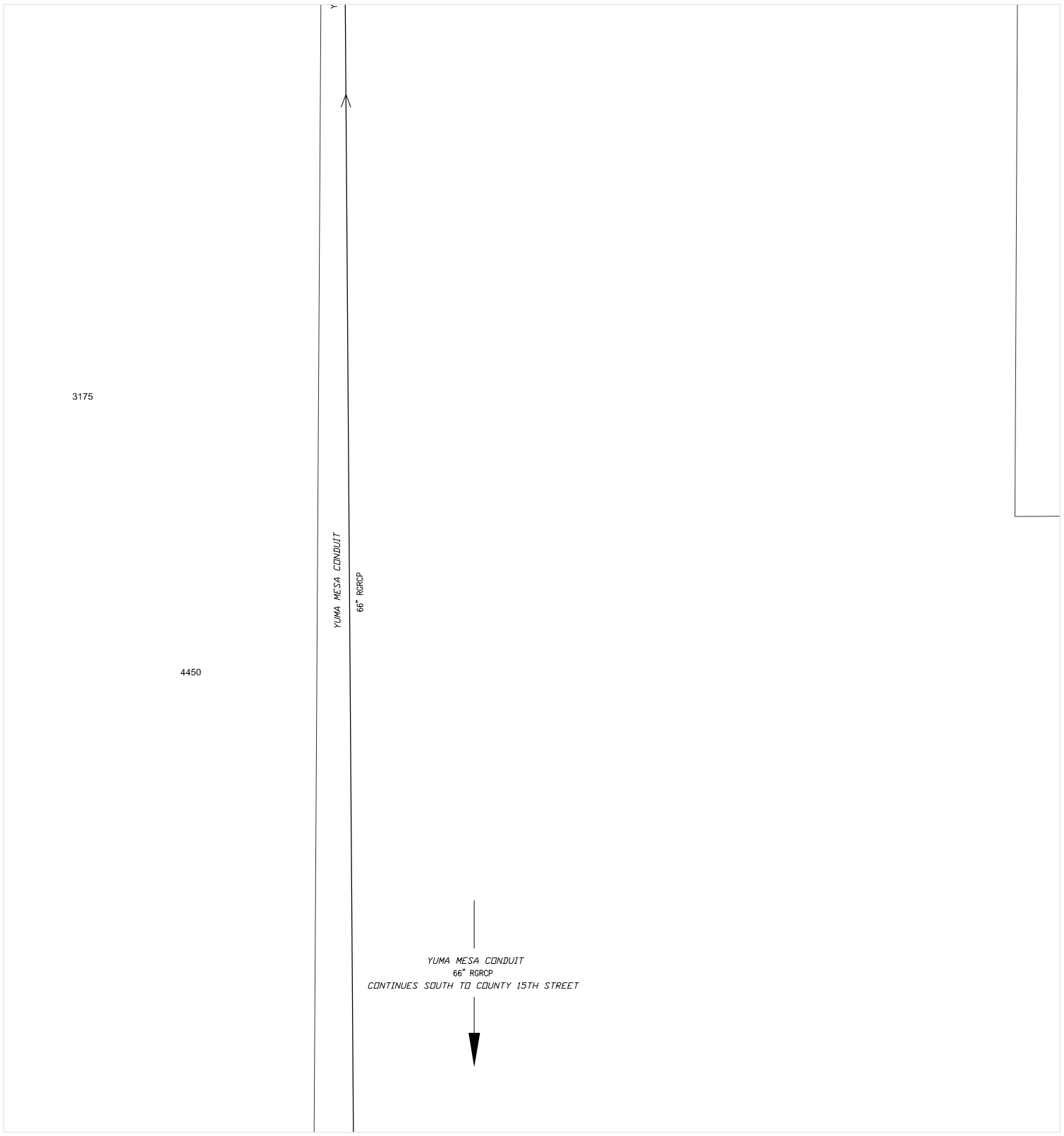

606000

220000

Prepared by:
City of Yuma
Department of Public Works
Engineering Division

COPYRIGHT © 2014 CITY OF YUMA, ARIZONA
The City of Yuma makes no claims concerning the accuracy of this map nor assumes any liability resulting from the use of the information herein.

N

Not to scale

1917	1918	1919
2017	2018	2019
2117	2118	2119

Map Number

2018

Revision Date:

July 2014

Supersedes: July 2013

STORM WATER COLLECTION SYSTEM

224000

608000

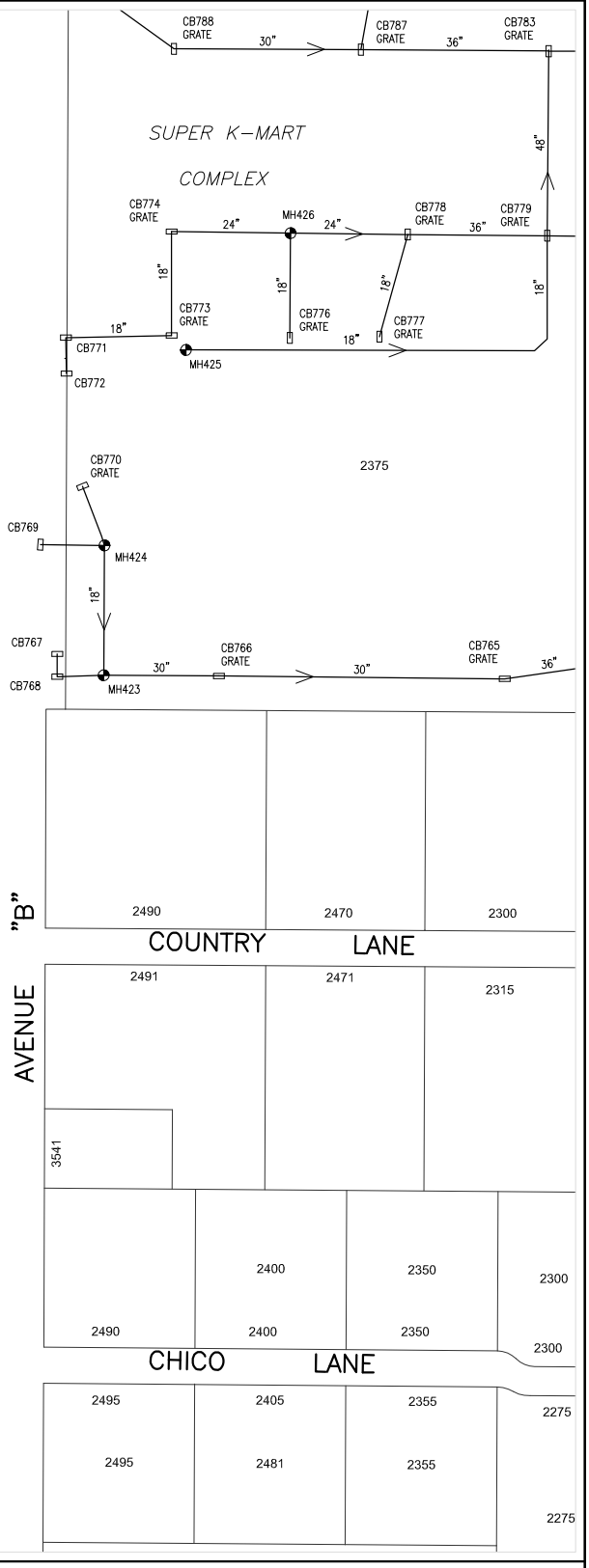

606000

222000

Prepared by:
City of Yuma
Department of Public Works
Engineering Division

COPYRIGHT © 2014 CITY OF YUMA, ARIZONA
The City of Yuma makes no claims concerning the accuracy of this map nor assumes any liability resulting from the use of the information herein.

N

Not to scale

1918	1919	1920
2018	2019	2020
2118	2119	2120

Map Number

2019

Revision Date:

July 2014

Supersedes: July 2013

STORM WATER COLLECTION SYSTEM

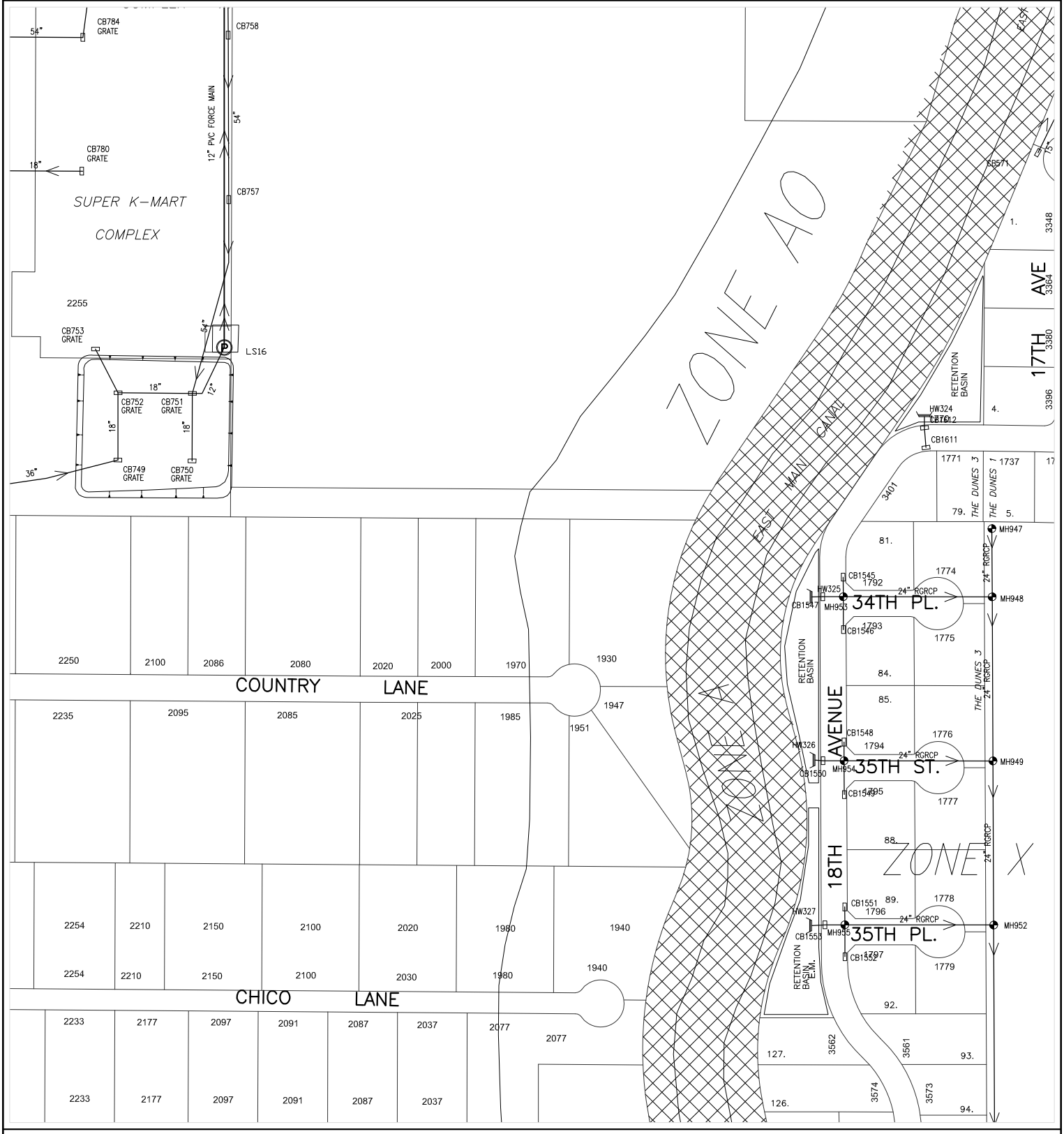

Prepared by:
City of Yuma
Department of Public Works
Engineering Division

COPYRIGHT © 2014 CITY OF YUMA, ARIZONA
The City of Yuma makes no claims concerning the accuracy of this map nor assumes any liability resulting from the use of the information herein.

Not to scale

1919	1920	1921
2019	2020	2021
2119	2120	2121

Map Number

2020

Revision Date:

July 2014

Supersedes: July 2013

STORM WATER COLLECTION SYSTEM

228000

608000

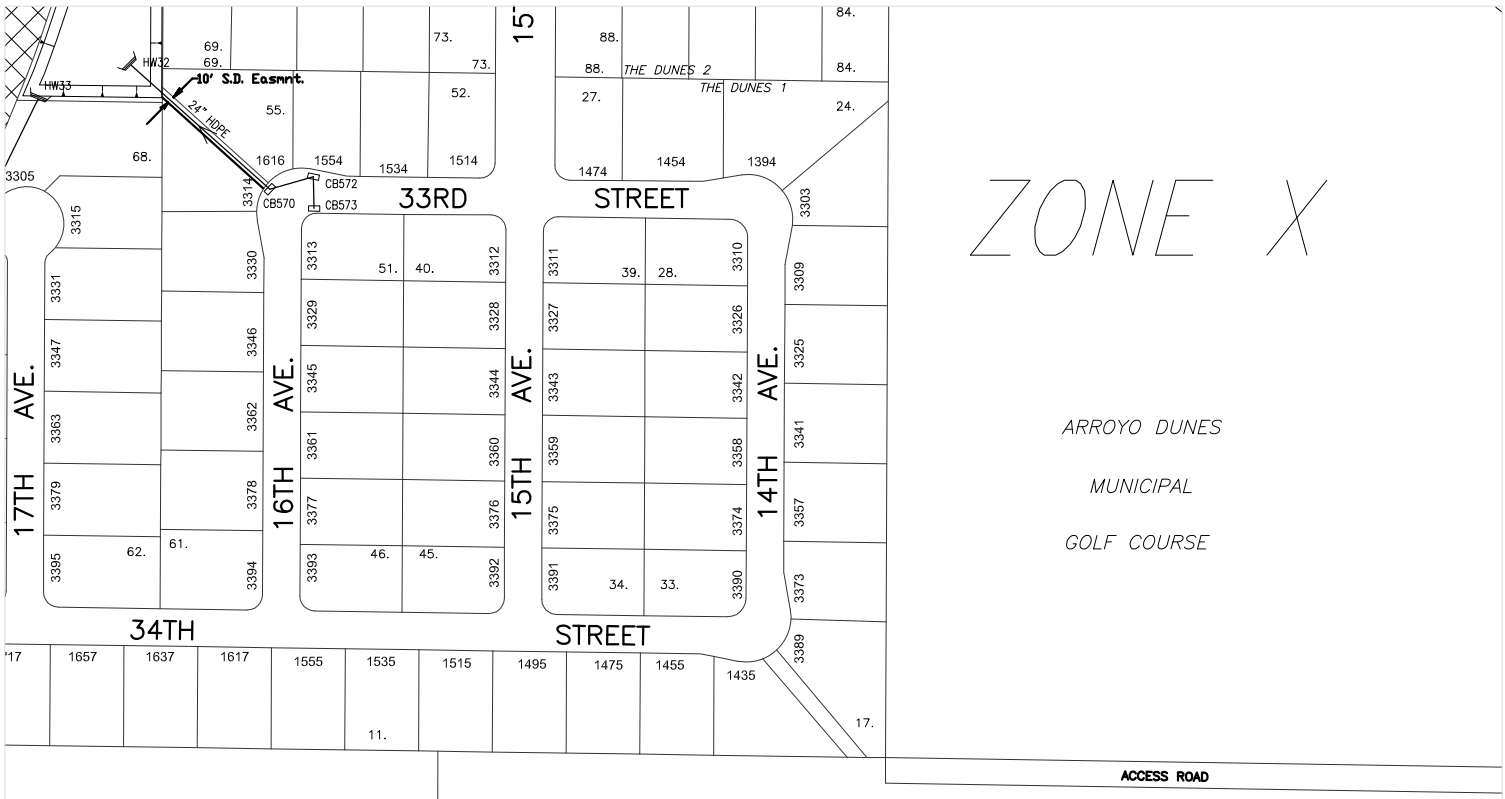

606000

226000

Prepared by:
City of Yuma
Department of Public Works
Engineering Division

COPYRIGHT © 2014 CITY OF YUMA, ARIZONA
The City of Yuma makes no claims concerning the accuracy of this map nor assumes any liability resulting from the use of the information herein.

N

Not to scale

1920	1921	1922
2020	2021	2022
2120	2121	2122

Map Number

2021

Revision Date:

July 2014

Supersedes: July 2013

STORM WATER COLLECTION SYSTEM

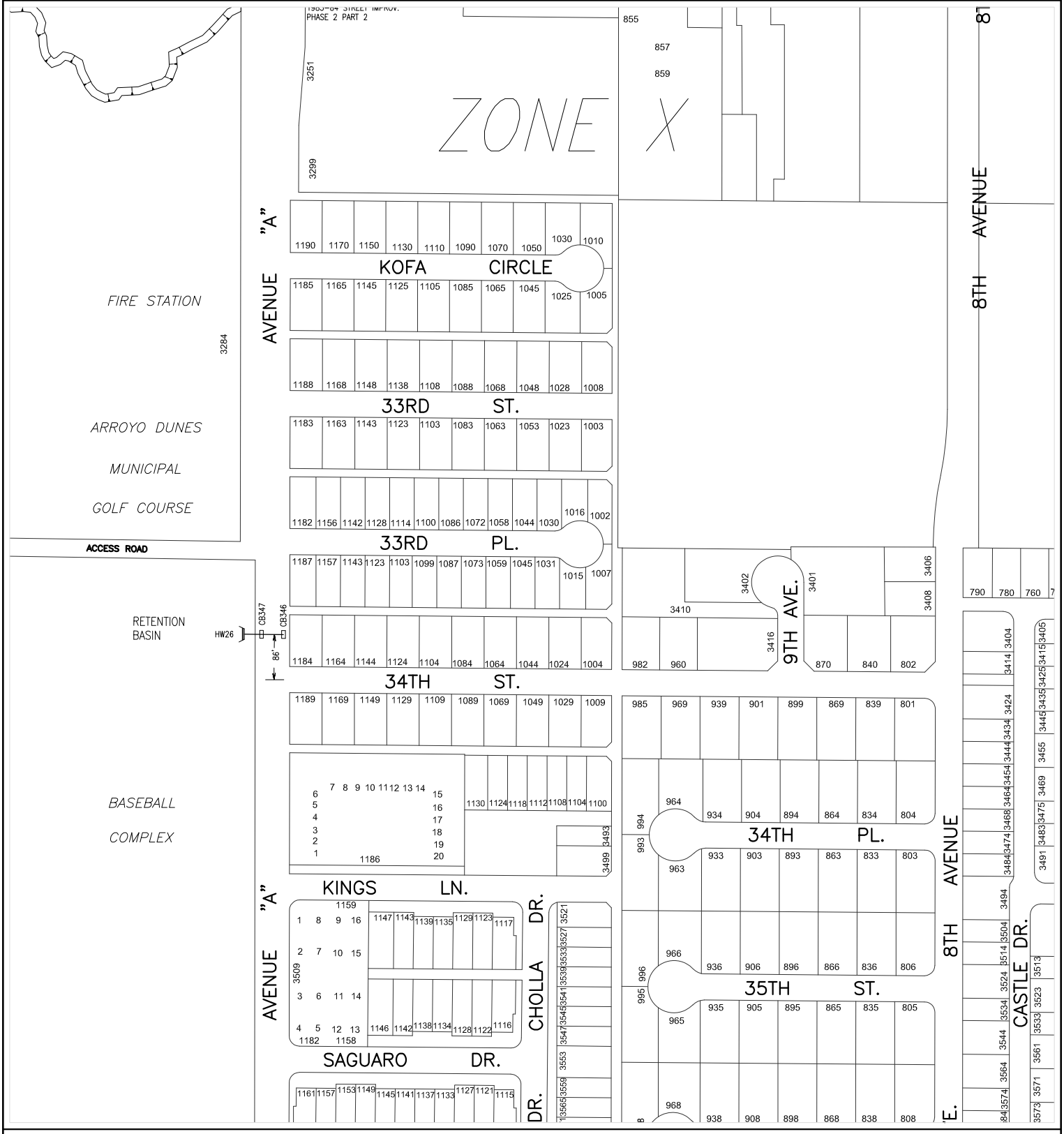

Prepared by:
City of Yuma
Department of Public Works
Engineering Division

COPYRIGHT © 2014 CITY OF YUMA, ARIZONA
The City of Yuma makes no claims concerning the accuracy of this map nor assumes any liability resulting from the use of the information herein.

Not to scale

1921	1922	1923
2021	2022	2023
2121	2122	2123

Map Number
2022

Revision Date:
July 2014

Supersedes: July 2013

STORM WATER COLLECTION SYSTEM

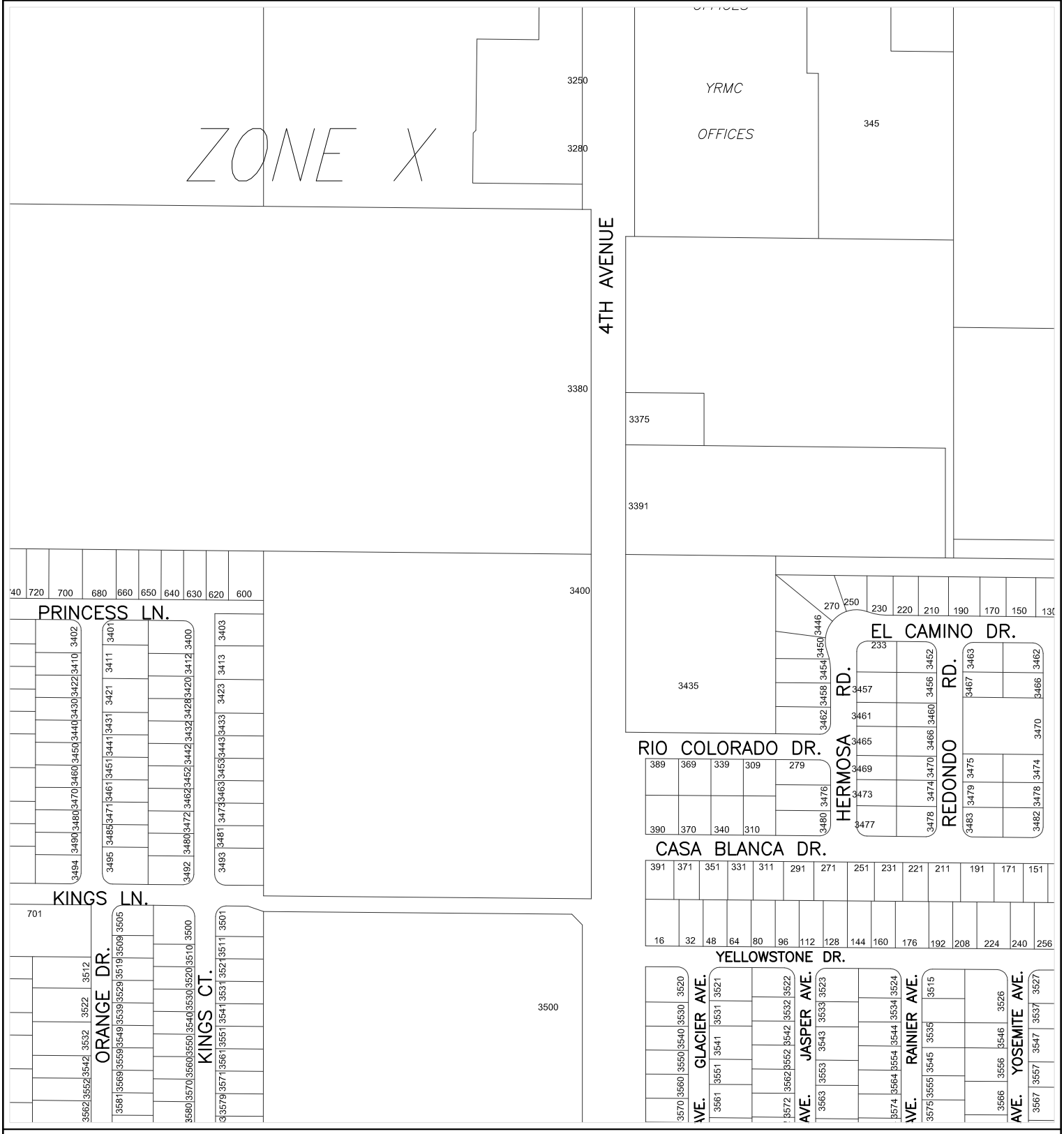

CITY OF YUMA ARIZONA

Prepared by:
City of Yuma
Department of Public Works
Engineering Division

COPYRIGHT © 2014 CITY OF YUMA, ARIZONA
The City of Yuma makes no claims concerning the accuracy of this map nor assumes any liability resulting from the use of the information herein.

N

Not to scale

1922	1923	1924
2022	2023	2024
2122	2123	2124

Map Number

2023

Revision Date:

July 2014

Supersedes: July 2013

STORM WATER COLLECTION SYSTEM

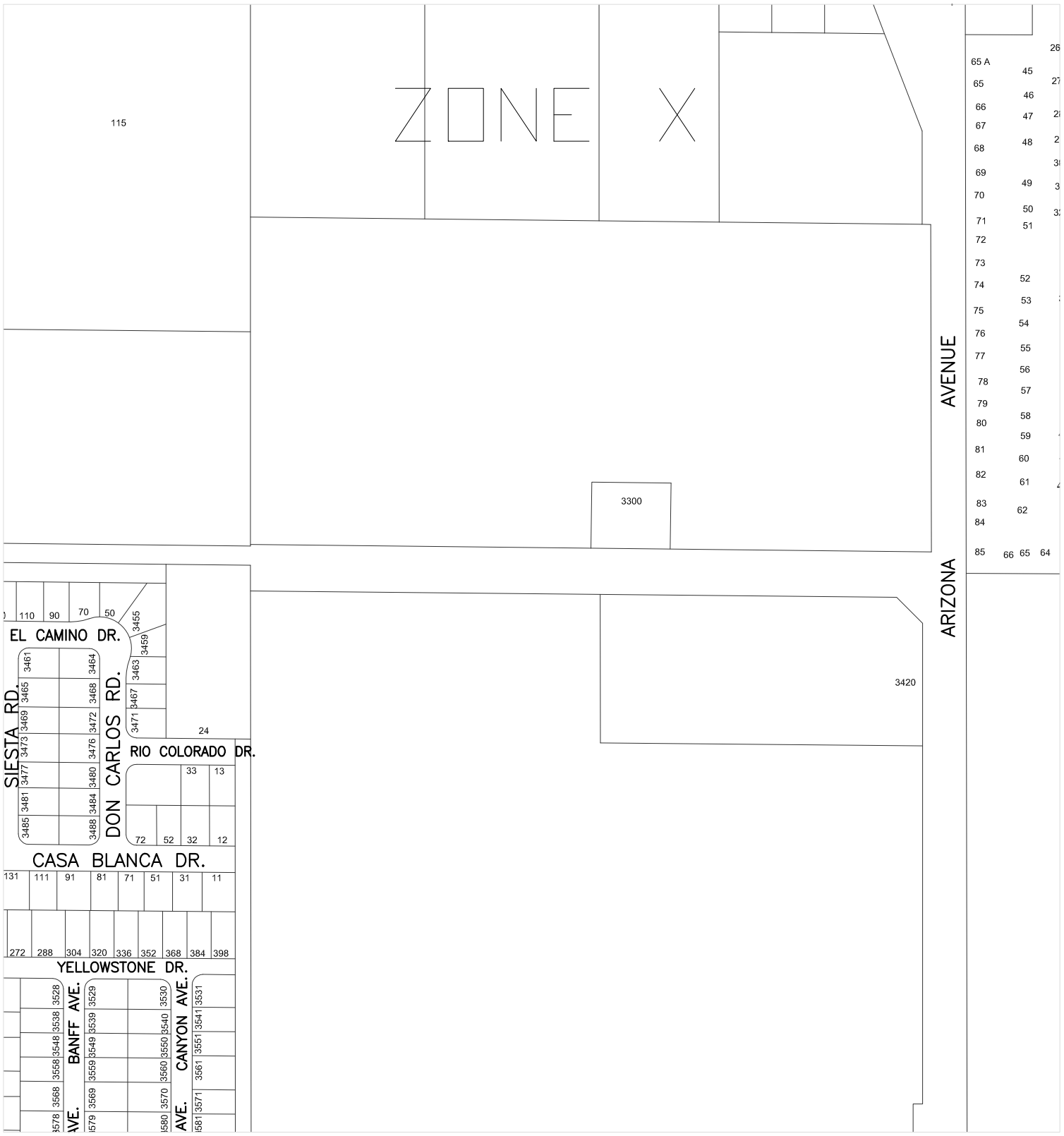

Prepared by:
City of Yuma
Department of Public Works
Engineering Division

COPYRIGHT © 2014 CITY OF YUMA, ARIZONA
The City of Yuma makes no claims concerning the accuracy of this map nor assumes any liability resulting from the use of the information herein.

N
Not to scale

1923	1924	1925
2023	2024	2025
2123	2124	2125

Map Number
2024

Revision Date:
July 2014

Supersedes: July 2013

STORM WATER COLLECTION SYSTEM

236000

608000

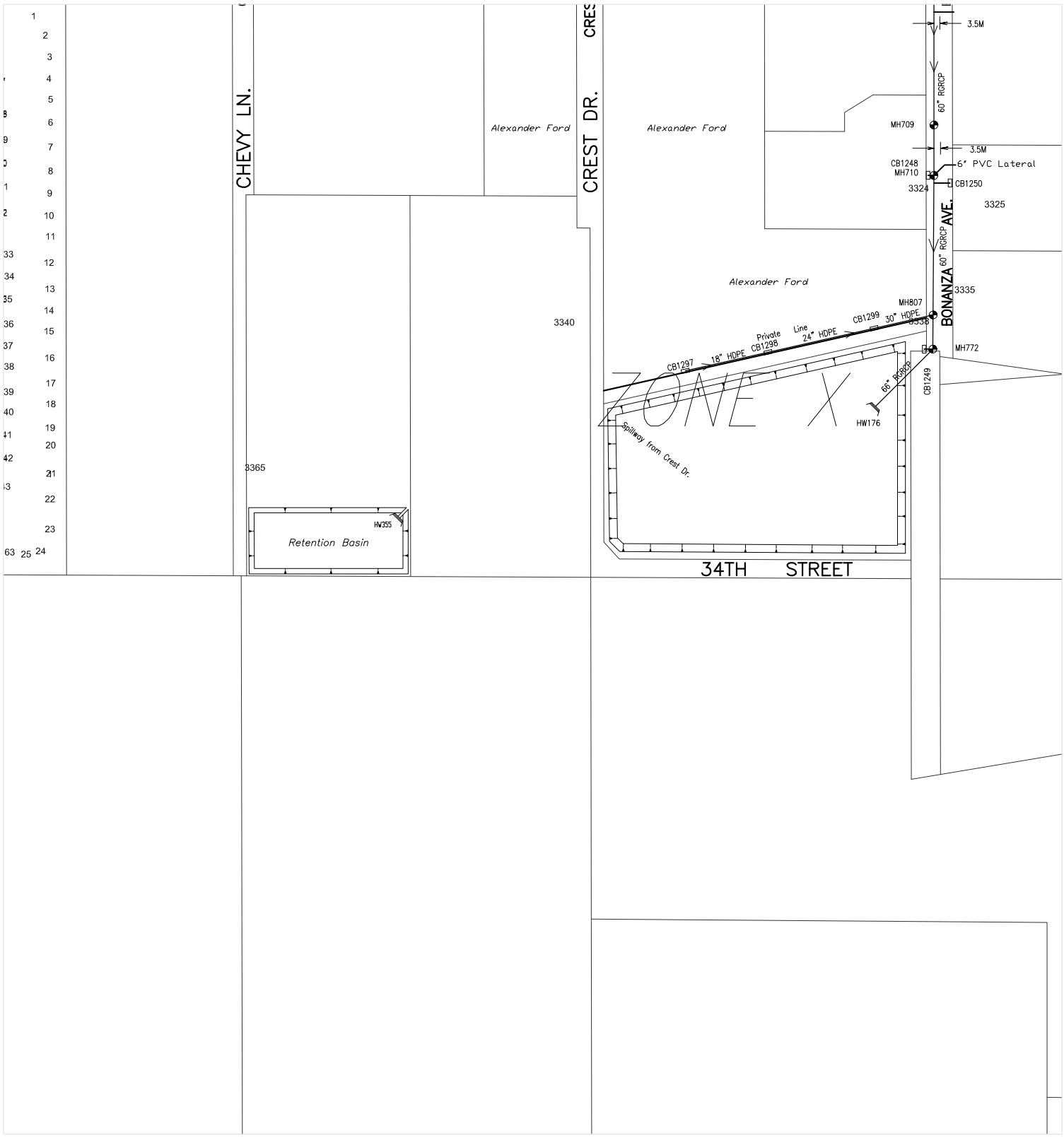

606000

234000

CITY OF YUMA ARIZONA

Prepared by:
City of Yuma
Department of Public Works
Engineering Division

COPYRIGHT © 2014 CITY OF YUMA, ARIZONA
The City of Yuma makes no claims concerning the accuracy of this map nor assumes any liability resulting from the use of the information herein.

N

Not to scale

1924	1925	1926
2024	2025	2026
2124	2125	2126

Map Number

2025

Revision Date:

July 2014

Supersedes: July 2013

STORM WATER COLLECTION SYSTEM

238000

608000

606000

236000

CITY OF YUMA ARIZONA

Prepared by:
City of Yuma
Department of Public Works
Engineering Division

COPYRIGHT © 2014 CITY OF YUMA, ARIZONA
The City of Yuma makes no claims concerning the accuracy of this map nor assumes any liability resulting from the use of the information herein.

N

Not to scale

1925	1926	1927
2025	2026	2027
2125	2126	2127

Map Number

2026

Revision Date:

July 2014

Supersedes: July 2013

STORM WATER COLLECTION SYSTEM

608000

246000

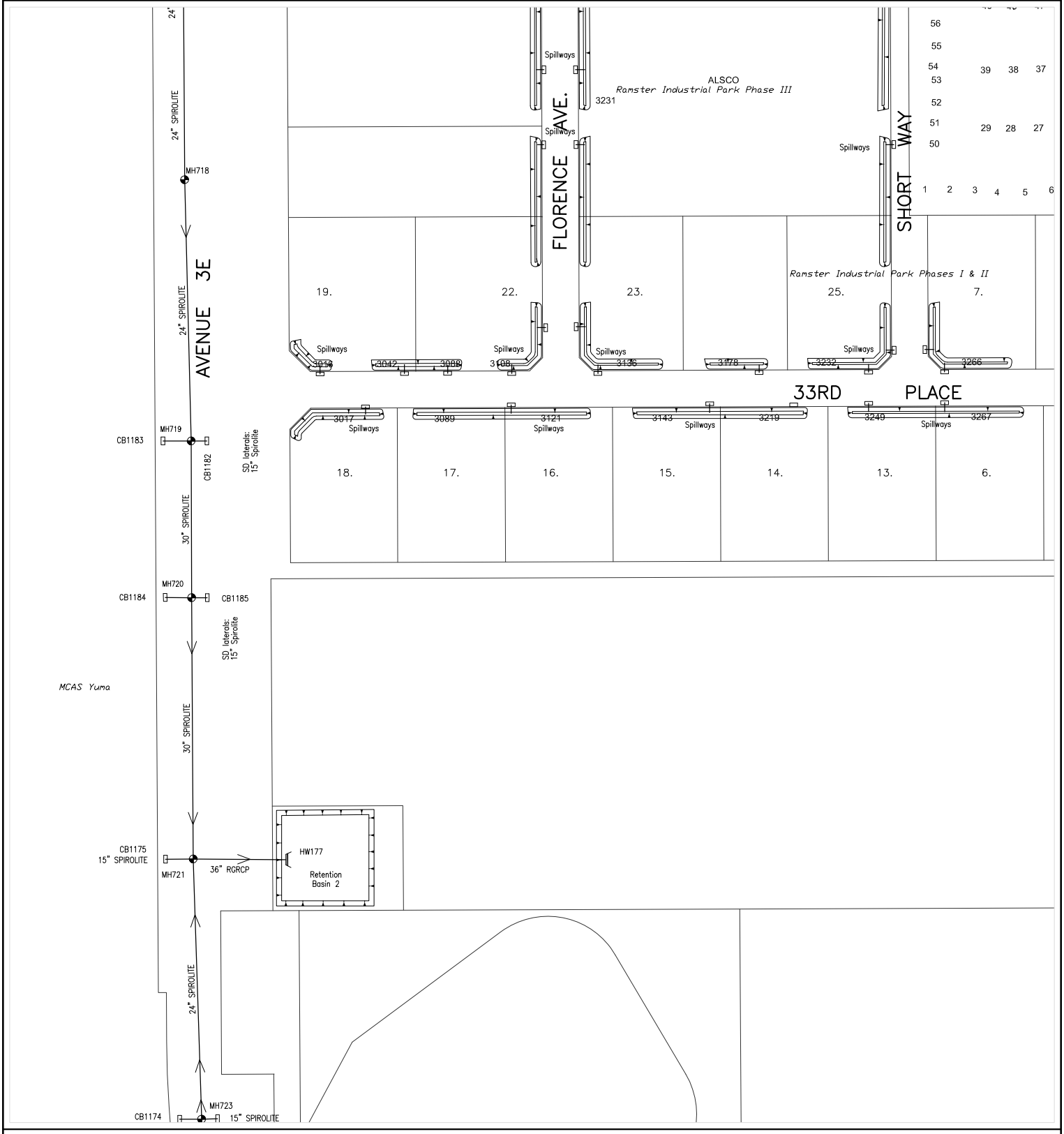

606000

244000

Prepared by:
City of Yuma
Department of Public Works
Engineering Division

COPYRIGHT © 2014 CITY OF YUMA, ARIZONA
The City of Yuma makes no claims concerning the accuracy of this map nor assumes any liability resulting from the use of the information herein.

N

Not to scale

1929	1930	1931
2029	2030	2031
2129	2130	2131

Map Number

2030

Revision Date:

July 2014

Supersedes: July 2013

STORM WATER COLLECTION SYSTEM

608000

248000

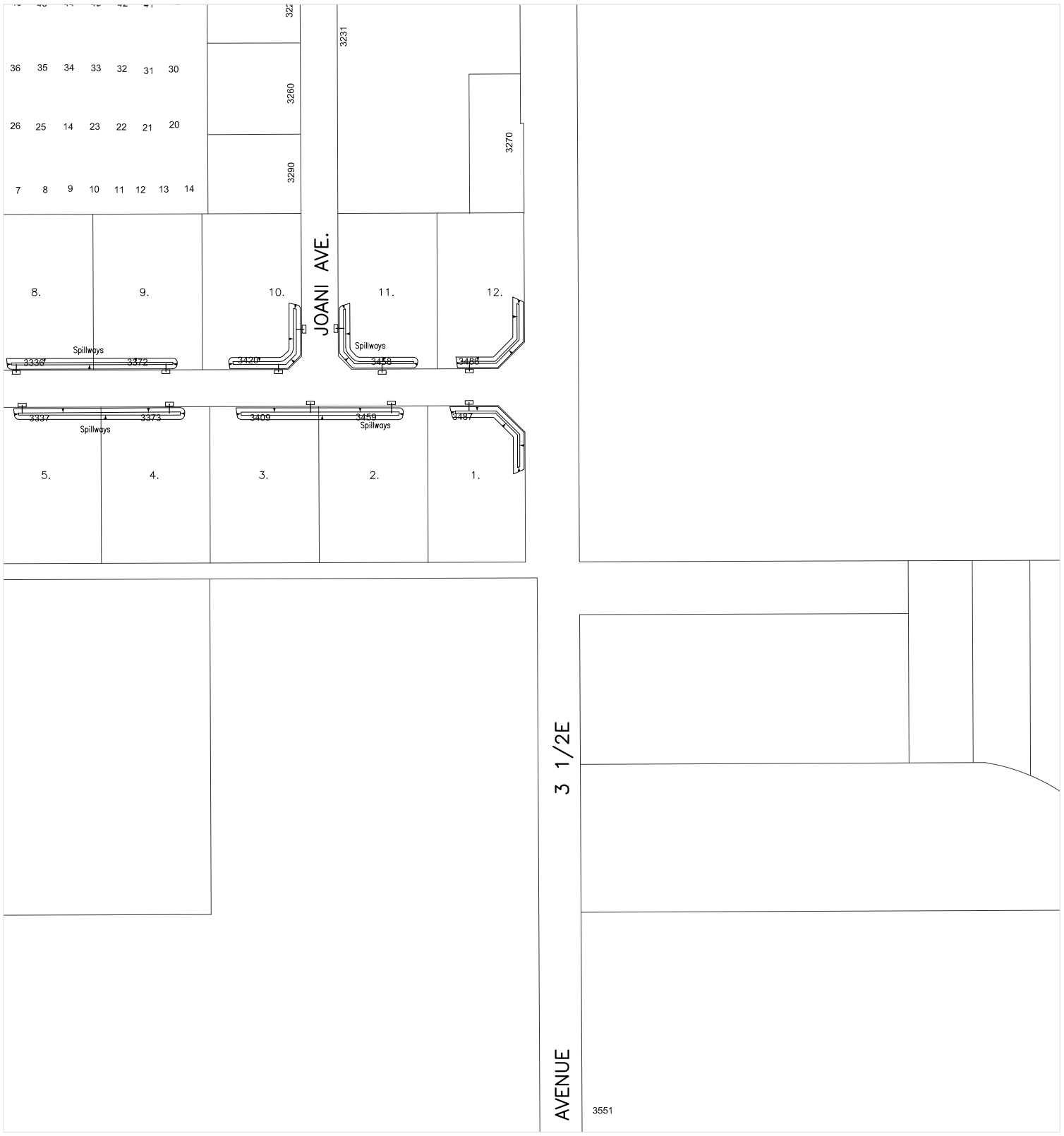

606000

246000

CITY OF YUMA ARIZONA

Prepared by:
City of Yuma
Department of Public Works
Engineering Division

COPYRIGHT © 2014 CITY OF YUMA, ARIZONA
The City of Yuma makes no claims concerning the accuracy of this map nor assumes any liability resulting from the use of the information herein.

N

Not to scale

1930	1931	1932
2030	2031	2032
2130	2131	2132

Map Number

2031

Revision Date:

July 2014

Supersedes: July 2013

STORM WATER COLLECTION SYSTEM

256000

608000



606000

254000

CITY OF YUMA ARIZONA

Prepared by:
City of Yuma
Department of Public Works
Engineering Division

COPYRIGHT © 2014 CITY OF YUMA, ARIZONA
The City of Yuma makes no claims concerning the accuracy of this map nor assumes any liability resulting from the use of the information herein.

N

Not to scale

1934	1935	1936
2034	2035	2036
2134	2135	2136

Map Number

2035

Revision Date:

July 2014

Supersedes: July 2013

STORM WATER COLLECTION SYSTEM

608000

258000

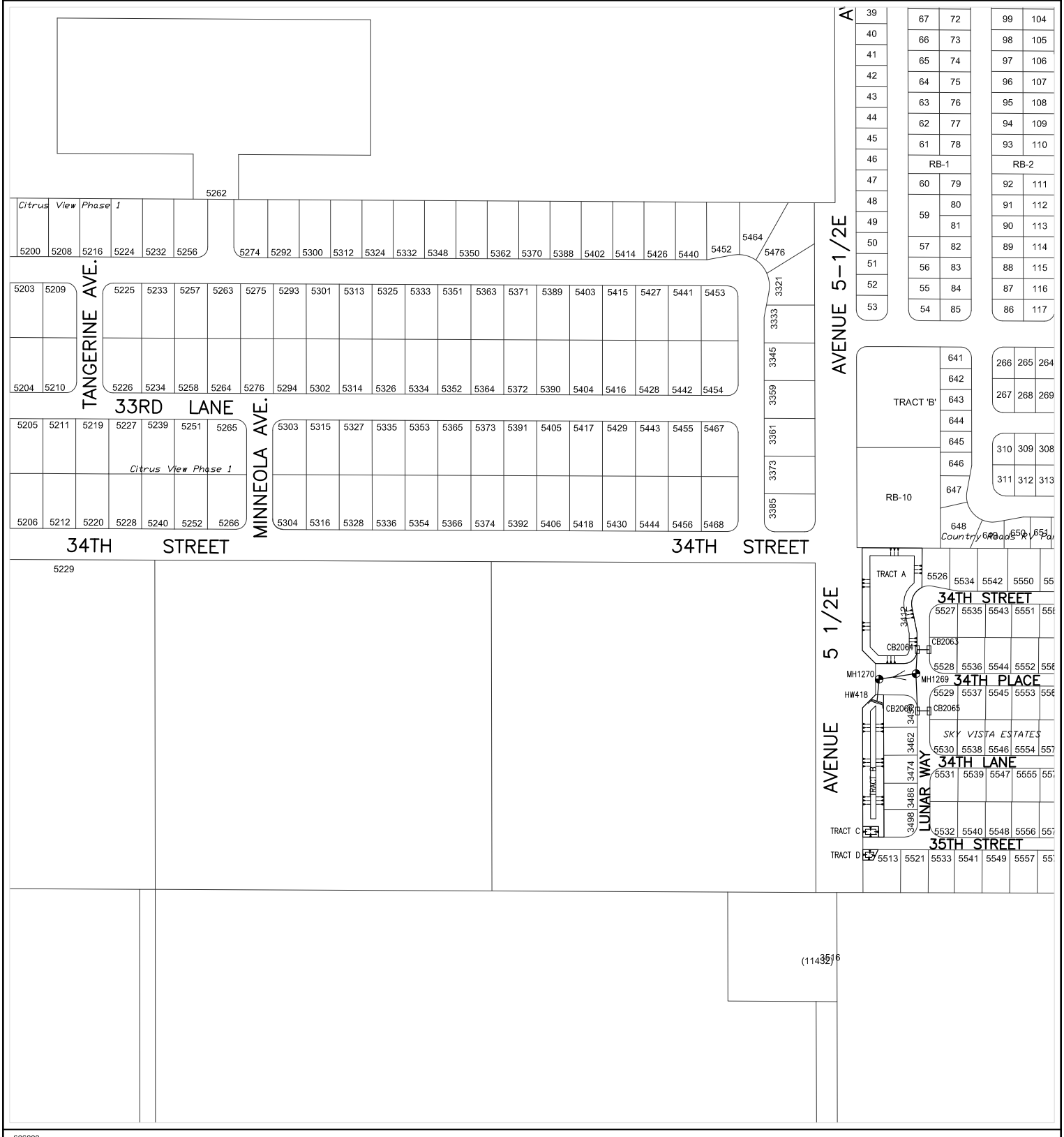

606000

256000

CITY OF YUMA ARIZONA

Prepared by:
City of Yuma
Department of Public Works
Engineering Division

COPYRIGHT © 2014 CITY OF YUMA, ARIZONA
The City of Yuma makes no claims concerning the accuracy of this map nor assumes any liability resulting from the use of the information herein.

N

Not to scale

1935	1936	1937
2035	2036	2037
2135	2136	2137

Map Number

2036

Revision Date:

July 2014

Supersedes: July 2013

STORM WATER COLLECTION SYSTEM

608000

260000

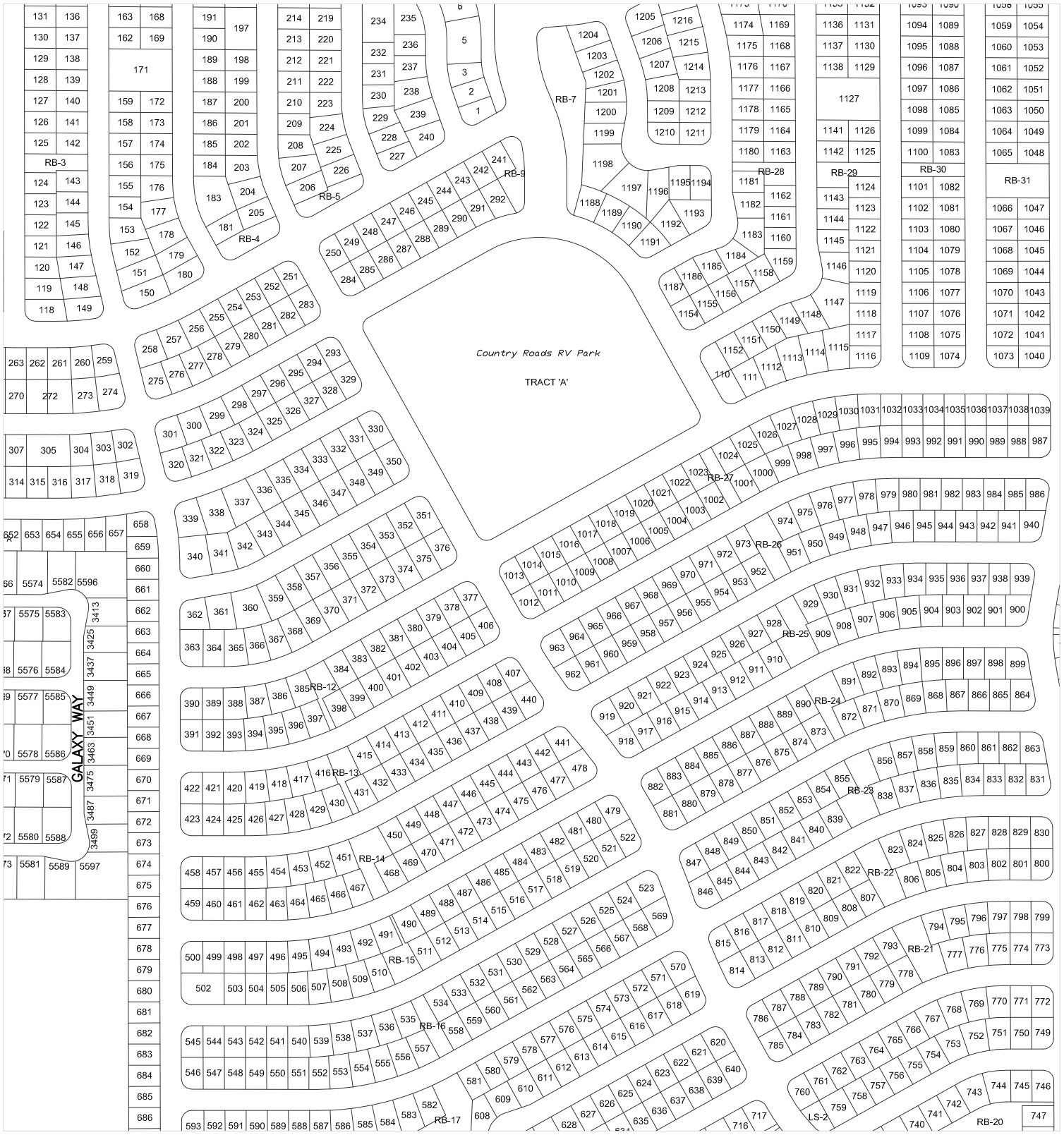

606000

250000

CITY OF YUMA ARIZONA

Prepared by:
City of Yuma
Department of Public Works
Engineering Division

COPYRIGHT © 2014 CITY OF YUMA, ARIZONA
The City of Yuma makes no claims concerning the accuracy of this map nor assumes any liability resulting from the use of the information herein.

N

Not to scale

1936	1937	1938
2036	2037	2038
2136	2137	2138

Map Number

2037

Revision Date:

July 2014

Supersedes: July 2013

STORM WATER COLLECTION SYSTEM

608000

266000

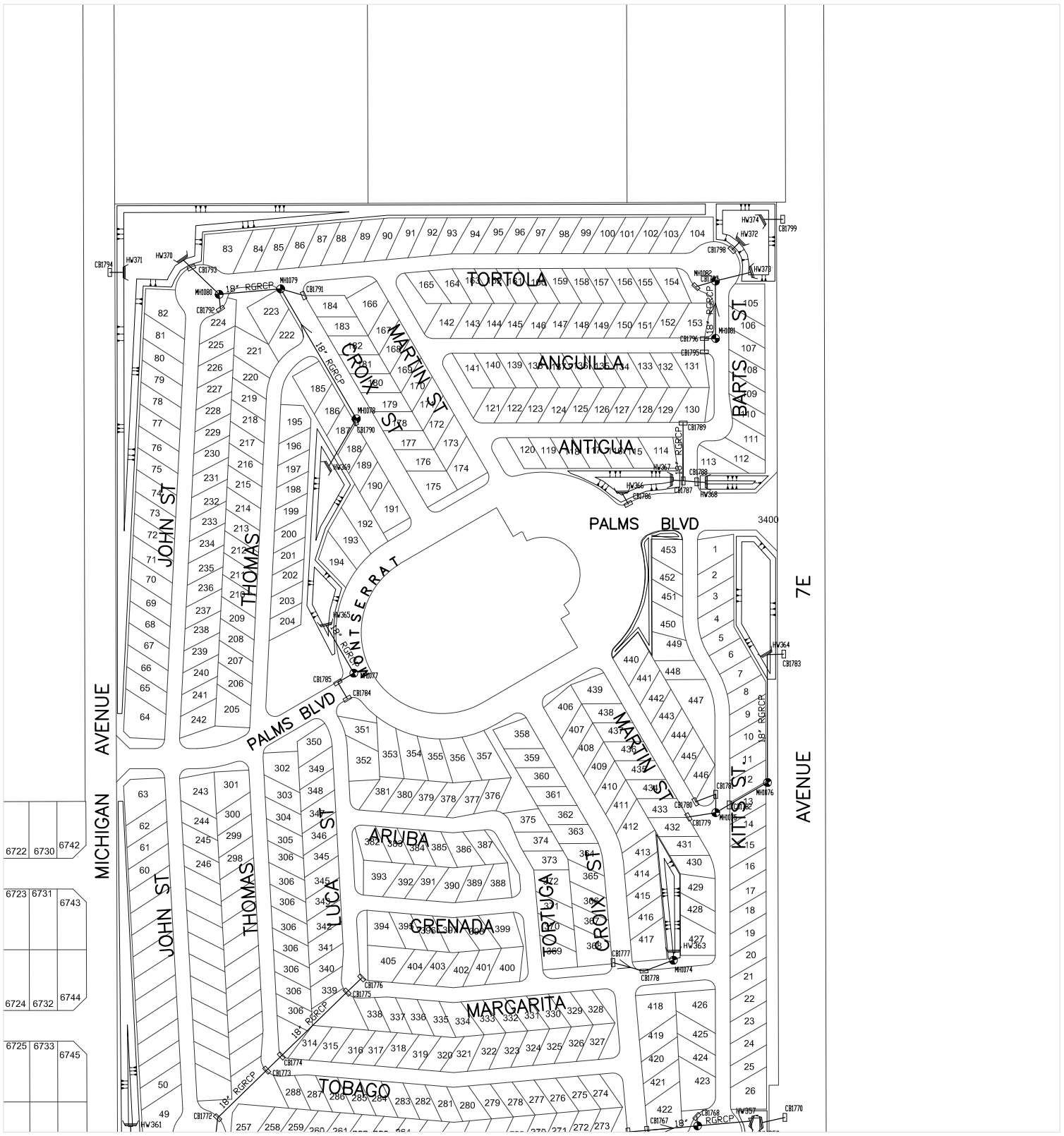

606000

264000

Prepared by:
City of Yuma
Department of Public Works
Engineering Division

COPYRIGHT © 2014 CITY OF YUMA, ARIZONA
The City of Yuma makes no claims concerning the accuracy of this map nor assumes any liability resulting from the use of the information herein.

Not to scale

1939	1940	1941
2039	2040	2041
2139	2140	2141

Map Number

2040

Revision Date:

July 2014

Supersedes: July 2013

STORM WATER COLLECTION SYSTEM

272000
608000

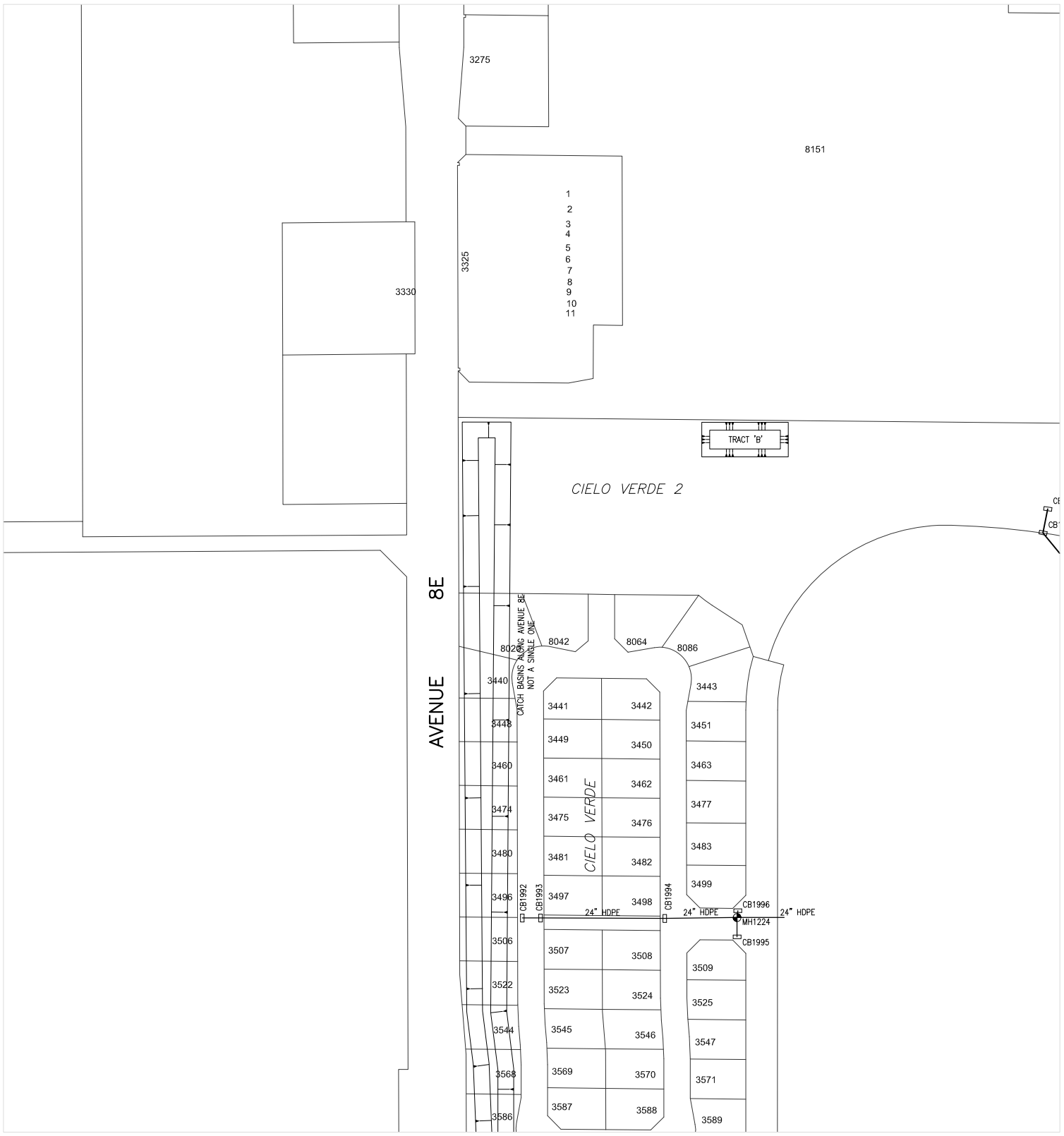

606000
270000

Prepared by:
City of Yuma
Department of Public Works
Engineering Division

COPYRIGHT © 2014 CITY OF YUMA, ARIZONA
The City of Yuma makes no claims concerning the accuracy of this map nor assumes any liability resulting from the use of the information herein.

N
Not to scale

1942	1943	1944
2042	2043	2044
2142	2143	2144

Map Number
2043

Revision Date:
July 2014

Supersedes: July 2013

STORM WATER COLLECTION SYSTEM

274000

608000

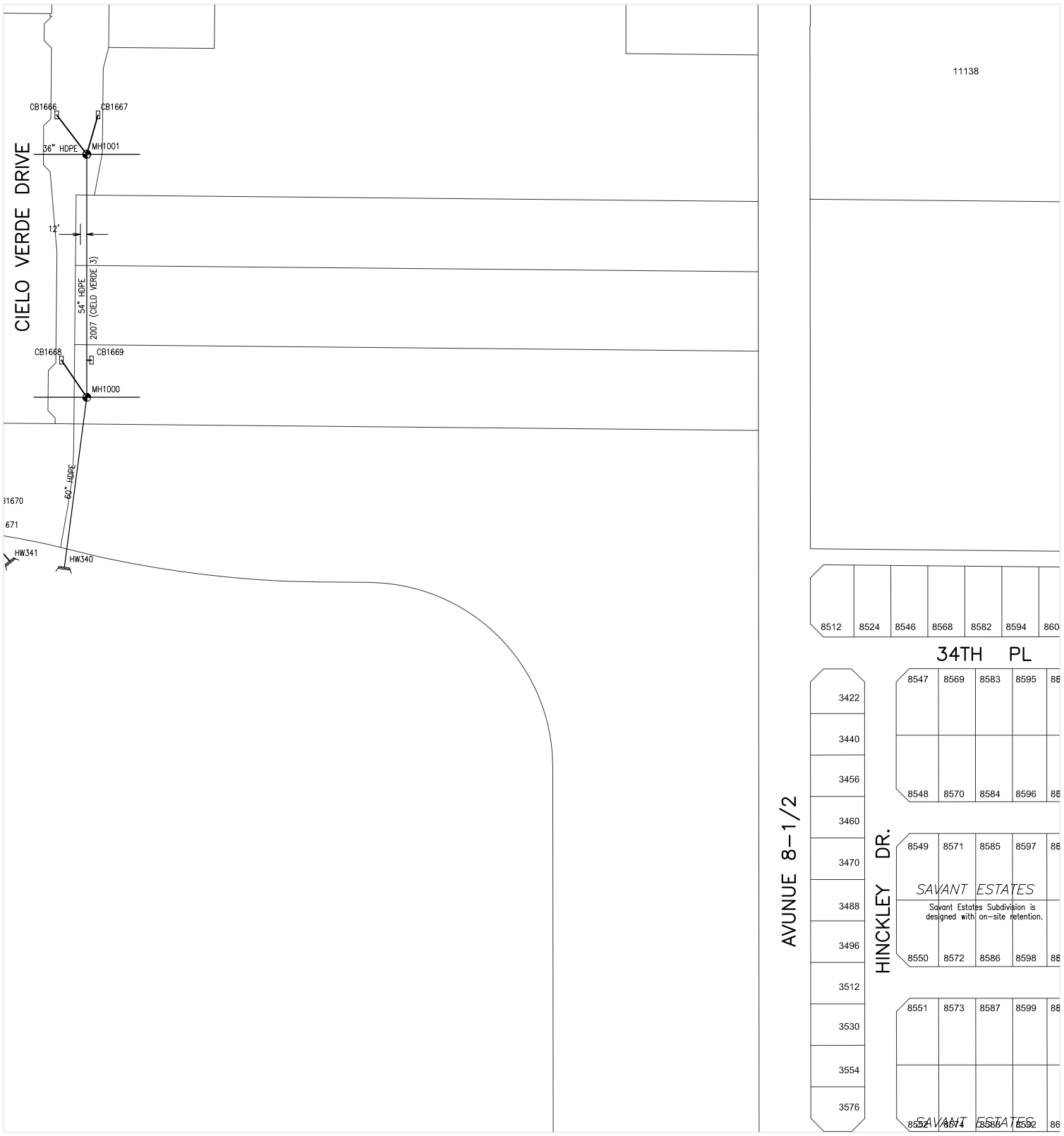

606000

272000

Prepared by:
City of Yuma
Department of Public Works
Engineering Division

COPYRIGHT © 2014 CITY OF YUMA, ARIZONA
The City of Yuma makes no claims concerning the accuracy of this map nor assumes any liability resulting from the use of the information herein.

N

Not to scale

1943	1944	1945
2043	2044	2045
2143	2144	2145

Map Number

2044

Revision Date:

July 2014

Supersedes: July 2013

STORM WATER COLLECTION SYSTEM

606000 220000

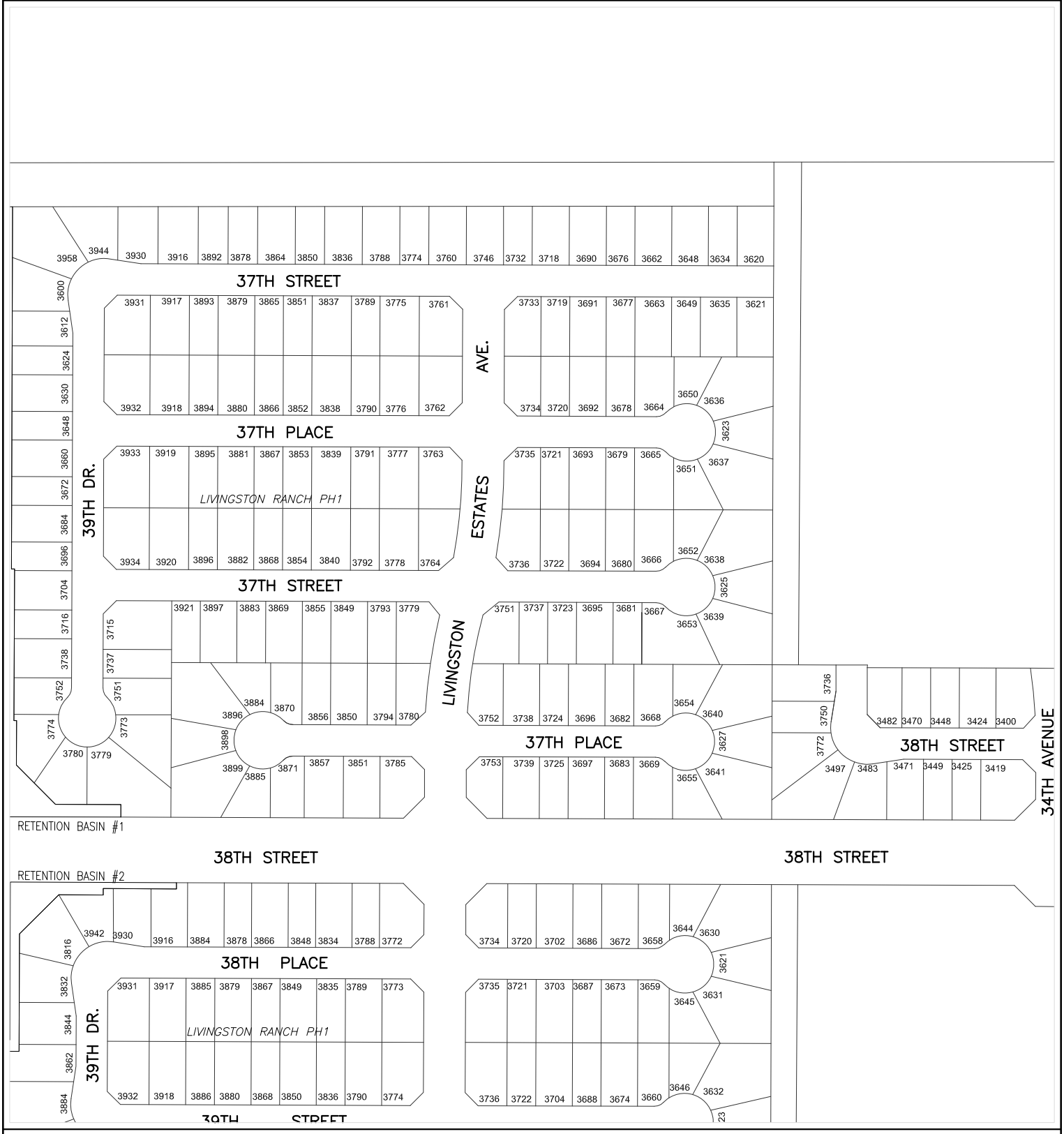

604000 218000

Prepared by:
City of Yuma
Department of Public Works
Engineering Division

COPYRIGHT © 2014 CITY OF YUMA, ARIZONA
The City of Yuma makes no claims concerning the accuracy of this map nor assumes any liability resulting from the use of the information herein.

N
Not to scale

2016	2017	2018
2116	2117	2118
2216	2217	2218

Map Number
2117

Revision Date:
July 2014

Supersedes: July 2013

STORM WATER COLLECTION SYSTEM

606000

222000

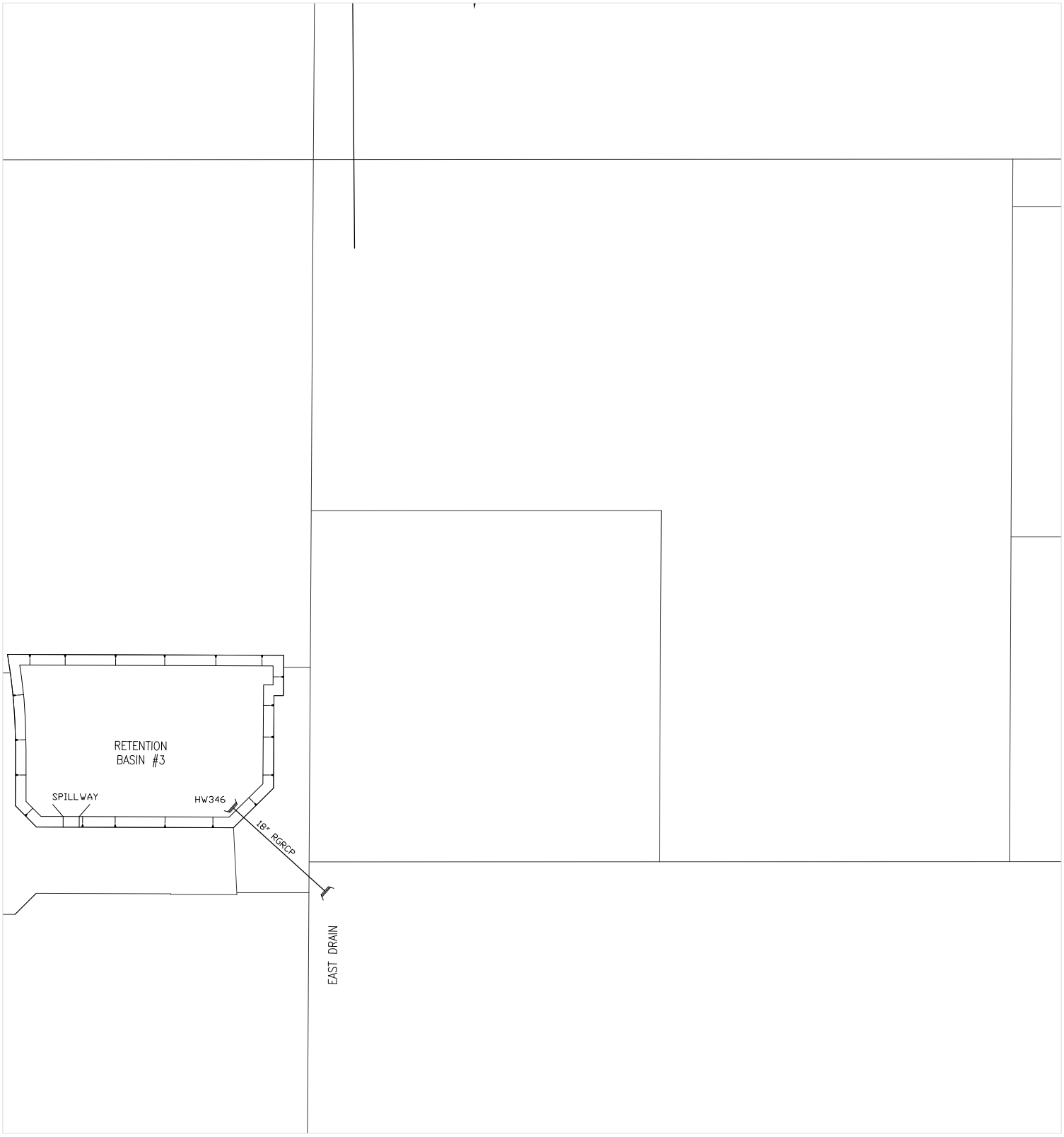

604000

220000

CITY OF YUMA ARIZONA

Prepared by:
City of Yuma
Department of Public Works
Engineering Division

COPYRIGHT © 2014 CITY OF YUMA, ARIZONA
The City of Yuma makes no claims concerning the accuracy of this map nor assumes any liability resulting from the use of the information herein.

N

Not to scale

2017	2018	2019
2117	2118	2119
2217	2218	2219

Map Number

2118

Revision Date:

July 2014

Supersedes: July 2013

STORM WATER COLLECTION SYSTEM

224000

606000

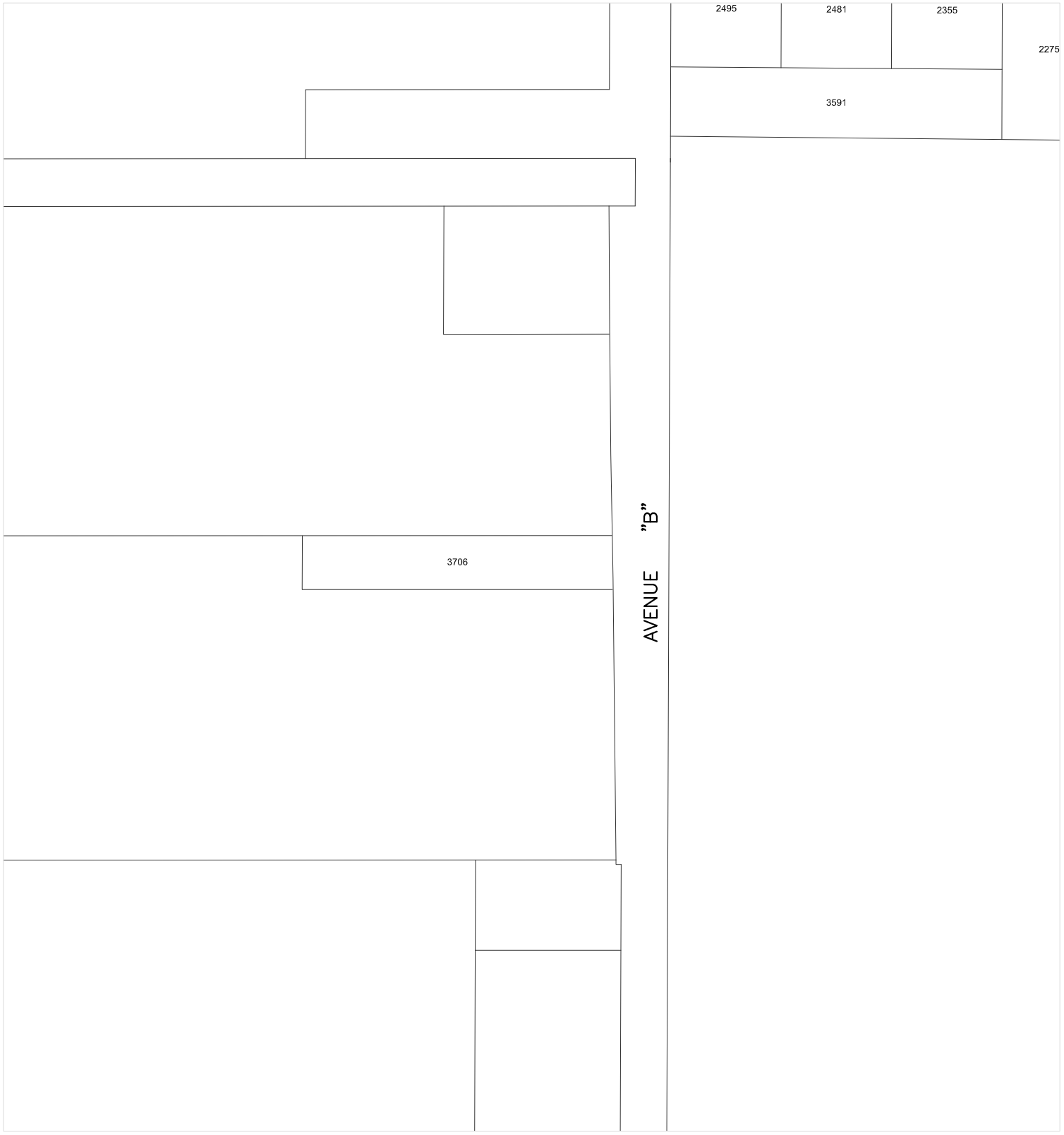

604000

222000

Prepared by:
City of Yuma
Department of Public Works
Engineering Division

COPYRIGHT © 2014 CITY OF YUMA, ARIZONA
The City of Yuma makes no claims concerning the accuracy of this map nor assumes any liability resulting from the use of the information herein.

N

Not to scale

2018	2019	2020
2118	2119	2120
2218	2219	2220

Map Number

2119

Revision Date:

July 2014

Supersedes: July 2013

STORM WATER COLLECTION SYSTEM

226000

606000

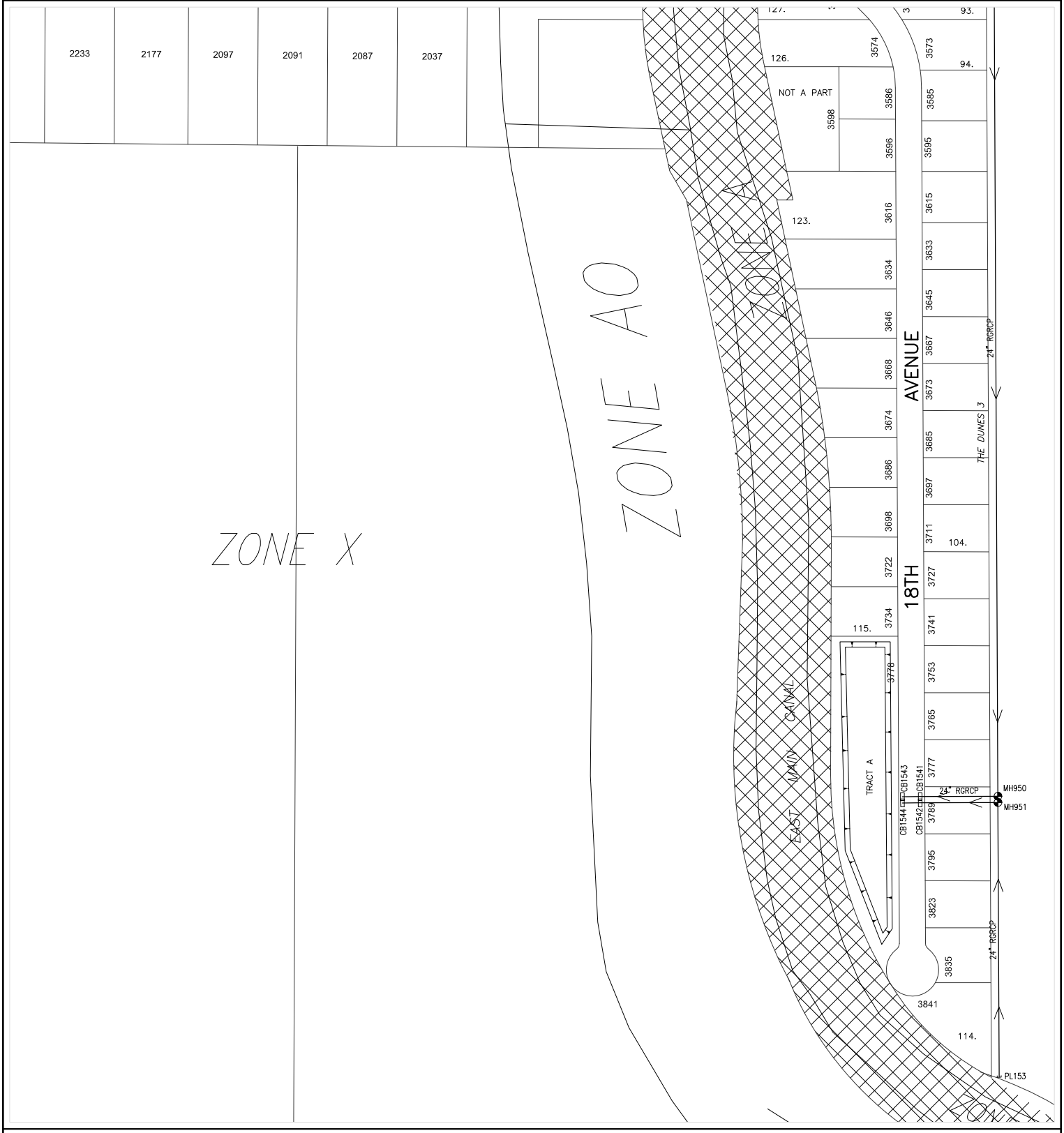

604000

224000

CITY OF YUMA ARIZONA

Prepared by:
City of Yuma
Department of Public Works
Engineering Division

COPYRIGHT © 2014 CITY OF YUMA, ARIZONA
The City of Yuma makes no claims concerning the accuracy of this map nor assumes any liability resulting from the use of the information herein.

N

Not to scale

2019	2020	2021
2119	2120	2121
2219	2220	2221

Map Number

2120

Revision Date:

July 2014

Supersedes: July 2013

STORM WATER COLLECTION SYSTEM

228000

606000

1280

1440

DESERT HILLS
GOLF COURSE

DESERT HILLS
GOLF COURSE

HW104 42" RGRCP MH

DESERT HILLS
GOLF COURSE

604000

226000

Prepared by:
City of Yuma
Department of Public Works
Engineering Division

COPYRIGHT © 2014 CITY OF YUMA, ARIZONA
The City of Yuma makes no claims concerning the accuracy of this map nor assumes any liability resulting from the use of the information herein.

N

Not to scale

2020	2021	2022
2120	2121	2122
2220	2221	2222

Map Number

2121

Revision Date:

July 2014

Supersedes: July 2013

STORM WATER COLLECTION SYSTEM

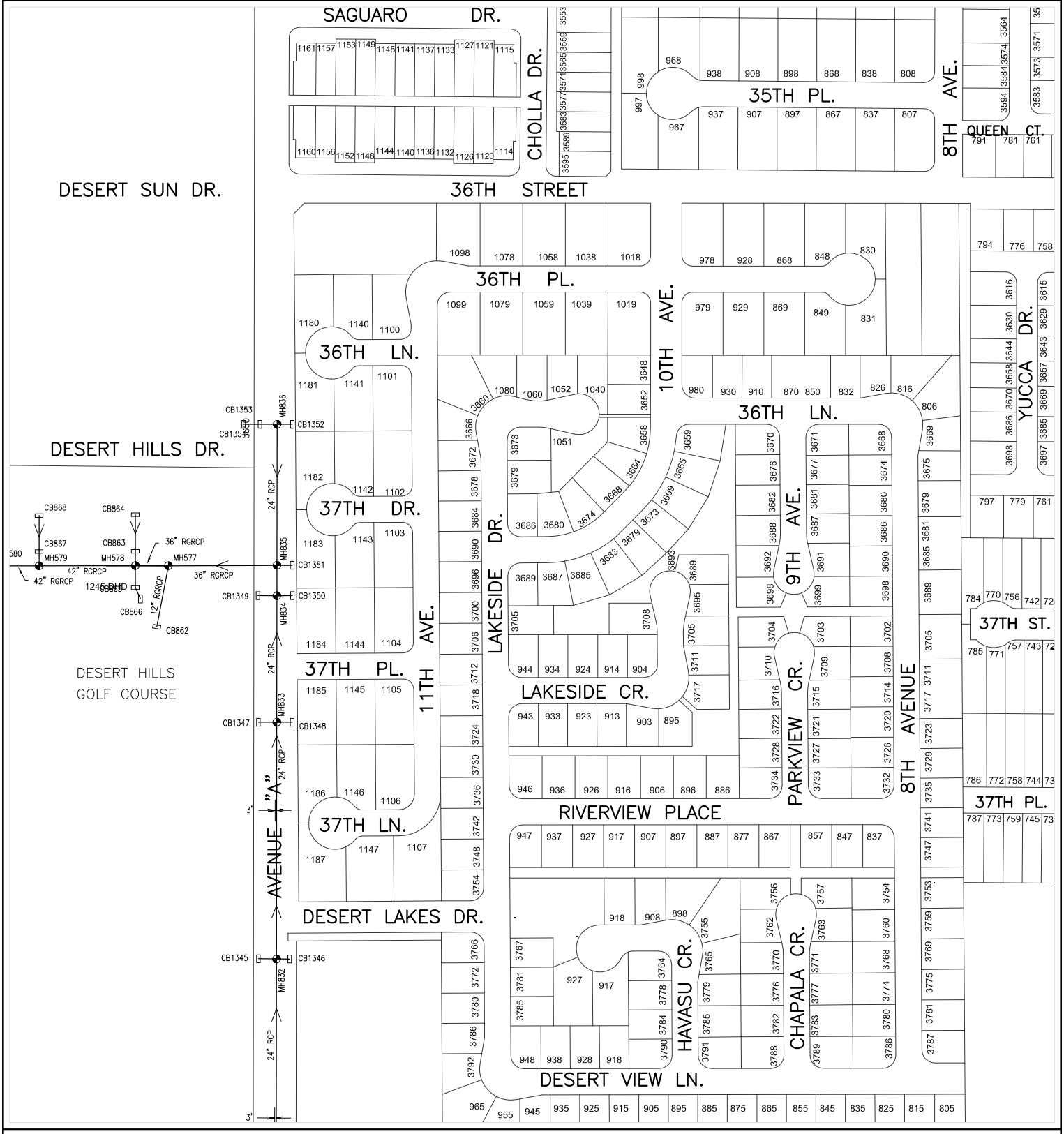

604000

229000

230000

606000

CITY OF YUMA ARIZONA

Prepared by:
City of Yuma
Department of Public Works
Engineering Division

COPYRIGHT © 2014 CITY OF YUMA, ARIZONA
The City of Yuma makes no claims concerning the accuracy of this map nor assumes any liability resulting from the use of the information herein.

N

Not to scale

2021	2022	2023
2121	2122	2123
2221	2222	2223

Map Number

2122

Revision Date:

July 2014

Supersedes: July 2013

STORM WATER COLLECTION SYSTEM

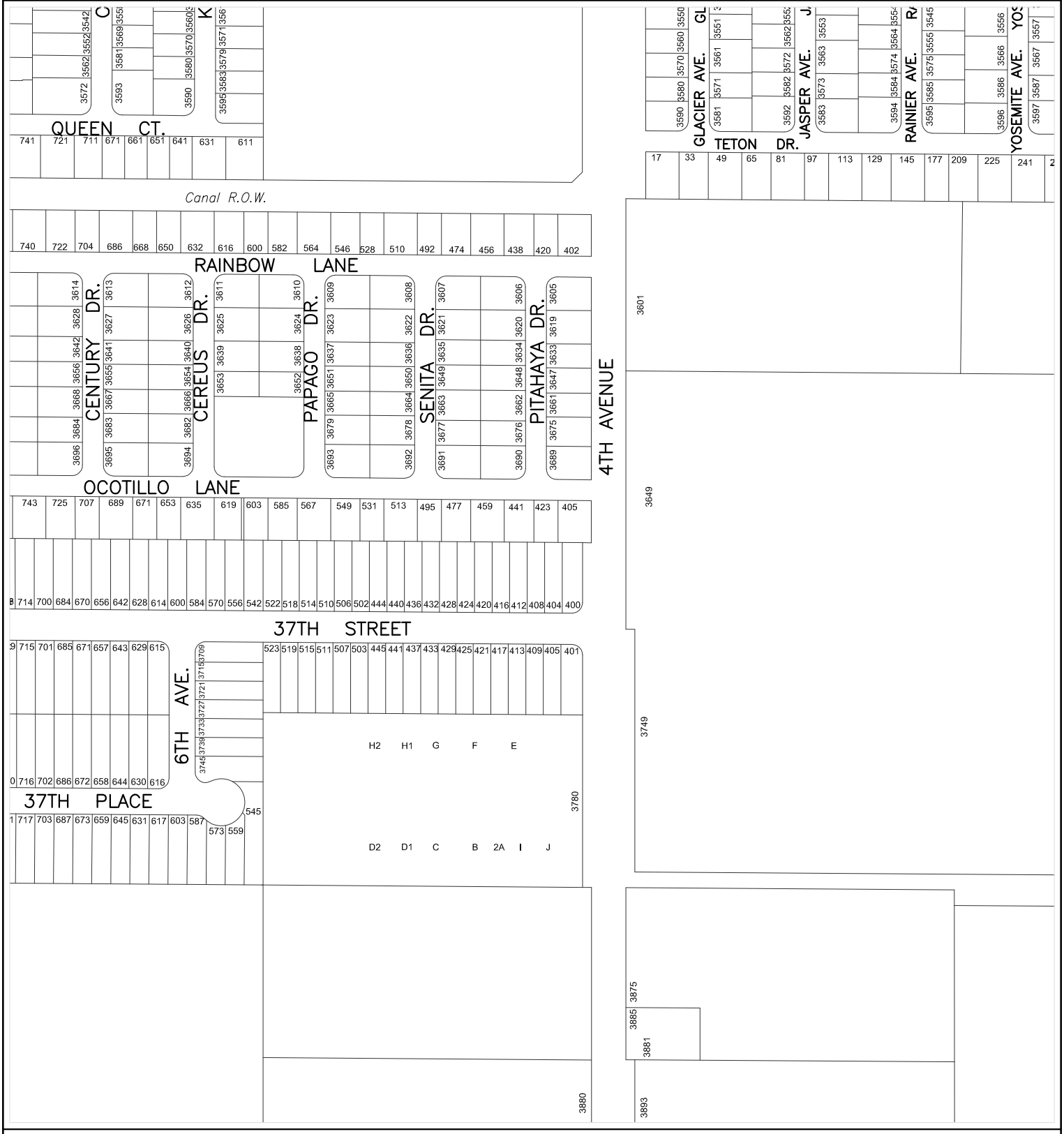

604000
230000

CITY OF YUMA ARIZONA

Prepared by:
City of Yuma
Department of Public Works
Engineering Division

COPYRIGHT © 2014 CITY OF YUMA, ARIZONA
The City of Yuma makes no claims concerning the accuracy of this map nor assumes any liability resulting from the use of the information herein.

N
Not to scale

2022	2023	2024
2122	2123	2124
2222	2223	2224

Map Number
2123

Revision Date:
July 2014

Supersedes: July 2013

STORM WATER COLLECTION SYSTEM

234000

606000

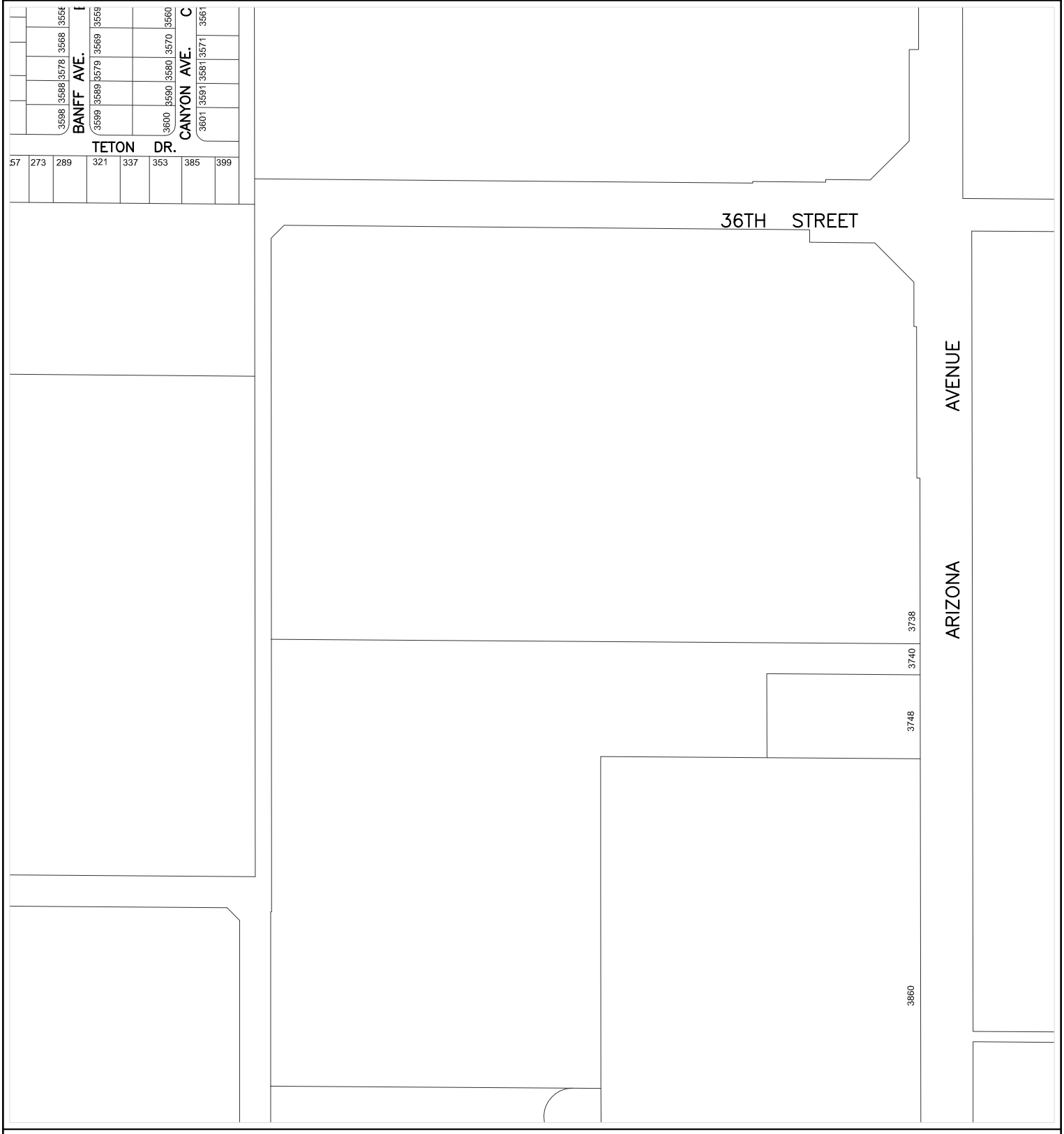

604000

232000

CITY OF YUMA ARIZONA

Prepared by:
City of Yuma
Department of Public Works
Engineering Division

COPYRIGHT © 2014 CITY OF YUMA, ARIZONA
The City of Yuma makes no claims concerning the accuracy of this map nor assumes any liability resulting from the use of the information herein.

N

Not to scale

2023	2024	2025
2123	2124	2125
2223	2224	2225

Map Number

2124

Revision Date:

July 2014

Supersedes: July 2013

STORM WATER COLLECTION SYSTEM

606000

236000

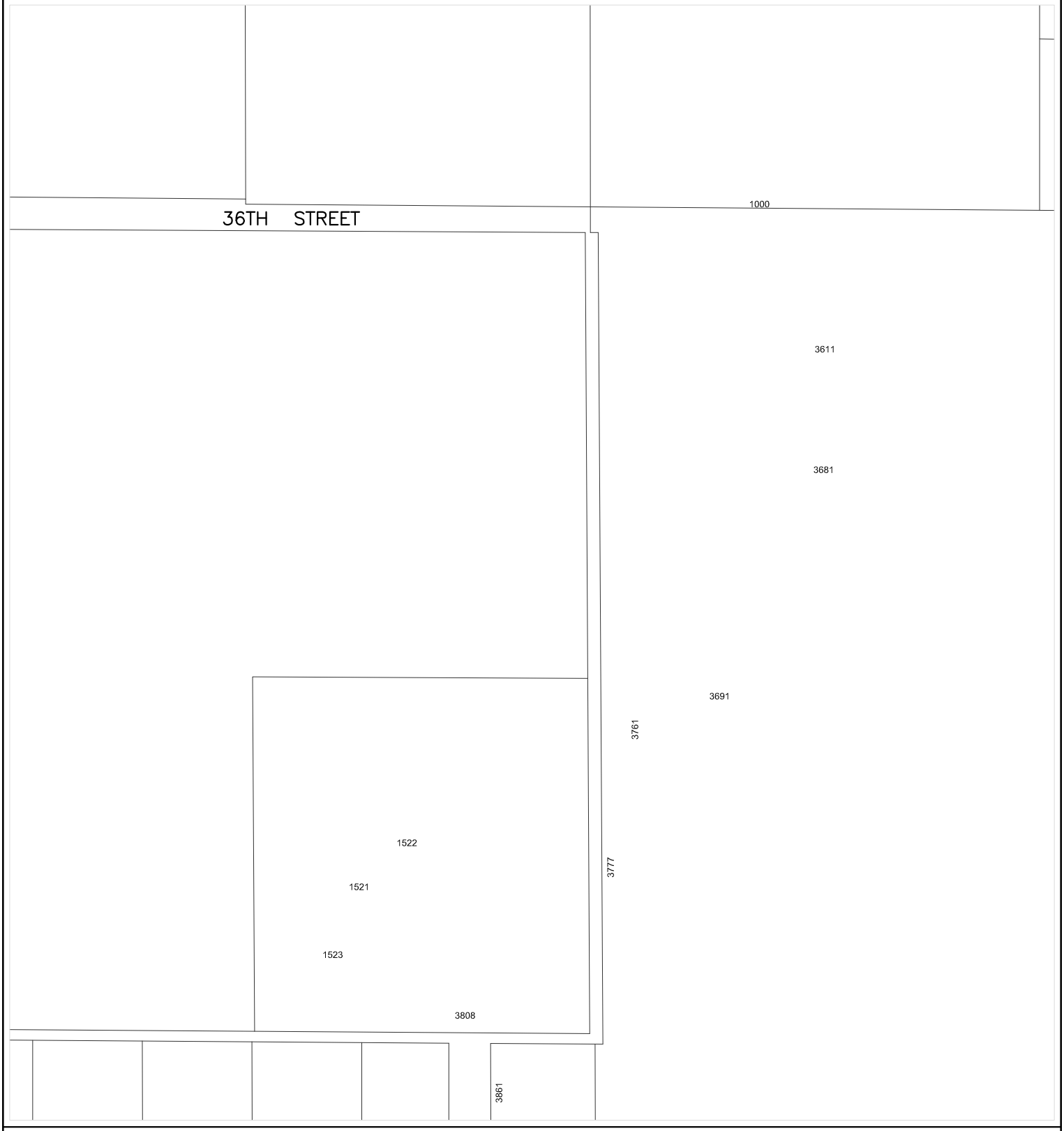

604000

234000

Prepared by:
City of Yuma
Department of Public Works
Engineering Division

COPYRIGHT © 2014 CITY OF YUMA, ARIZONA
The City of Yuma makes no claims concerning the accuracy of this map nor assumes any liability resulting from the use of the information herein.

N

Not to scale

2024	2025	2026
2124	2125	2126
2224	2225	2226

Map Number

2125

Revision Date:

July 2014

Supersedes: July 2013

STORM WATER COLLECTION SYSTEM

606000

246000

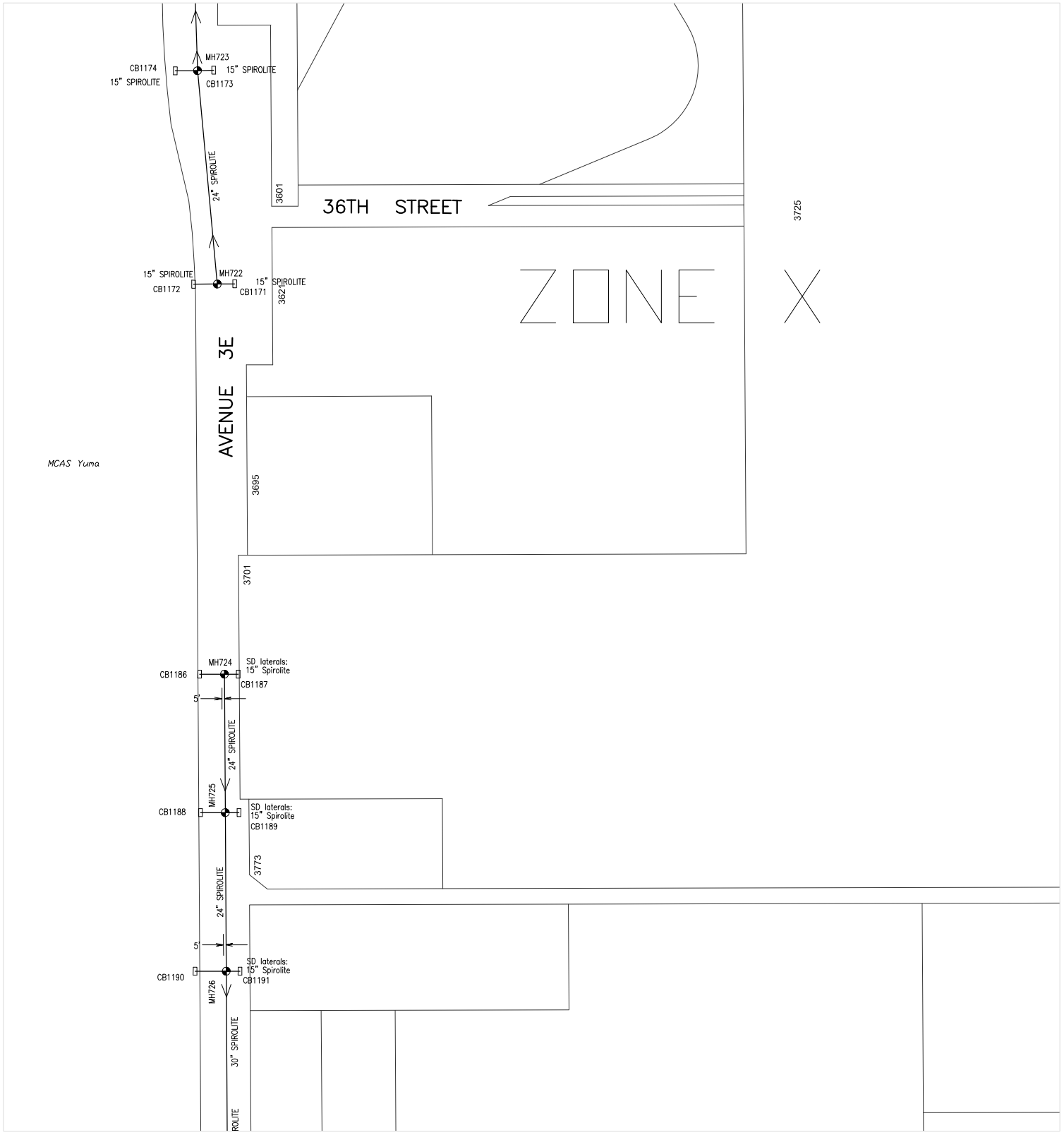

604000

244000

CITY OF YUMA ARIZONA

Prepared by:
City of Yuma
Department of Public Works
Engineering Division

COPYRIGHT © 2014 CITY OF YUMA, ARIZONA
The City of Yuma makes no claims concerning the accuracy of this map nor assumes any liability resulting from the use of the information herein.

N

Not to scale

2029	2030	2031
2129	2130	2131
2229	2230	2231

Map Number

2130

Revision Date:

July 2014

Supersedes: July 2013

STORM WATER COLLECTION SYSTEM

606000 258000

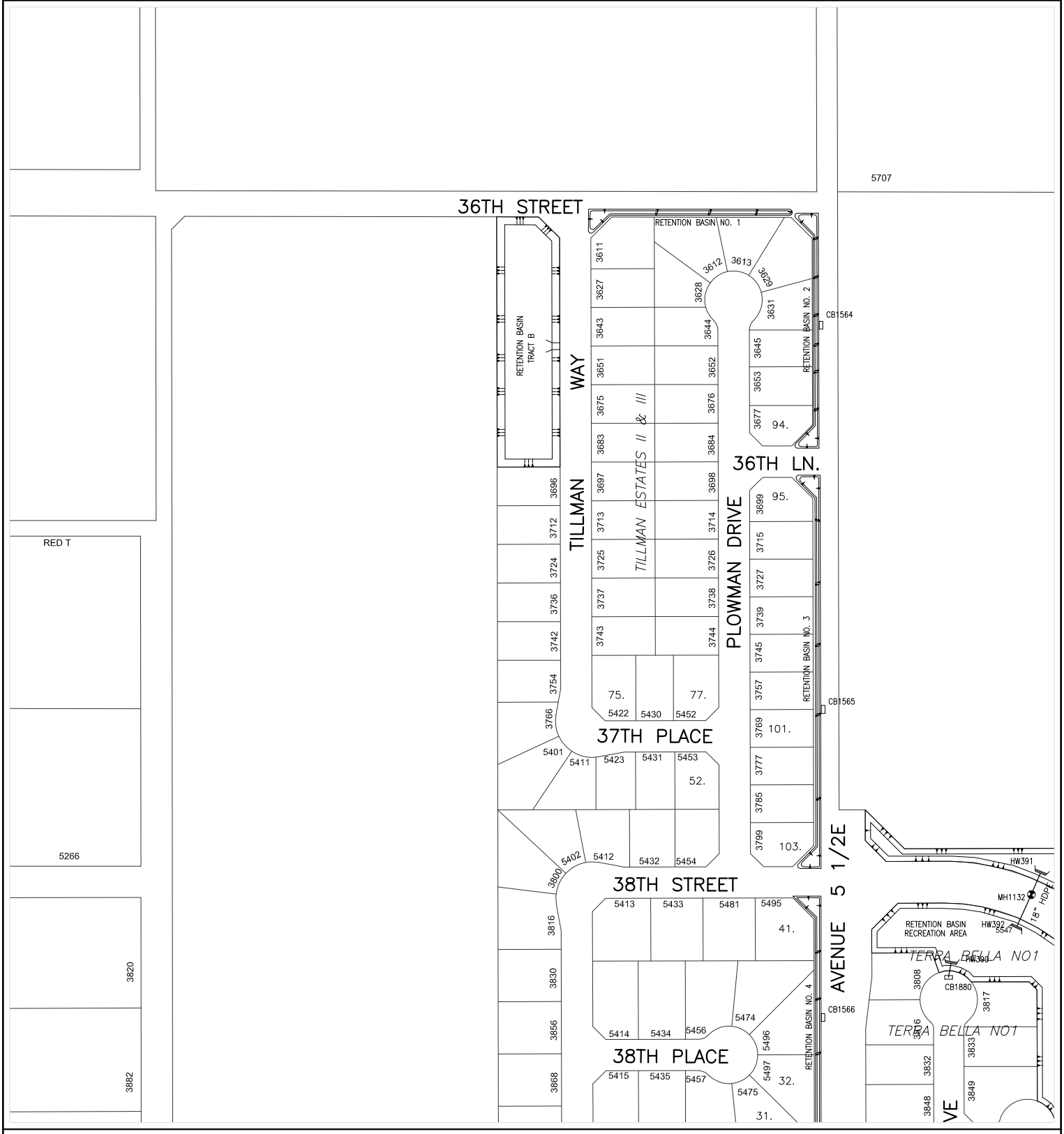

604000 256000

CITY OF YUMA ARIZONA

Prepared by:
City of Yuma
Department of Public Works
Engineering Division

COPYRIGHT © 2014 CITY OF YUMA, ARIZONA
The City of Yuma makes no claims concerning the accuracy of this map nor assumes any liability resulting from the use of the information herein.

N

Not to scale

2035	2036	2037
2135	2136	2137
2235	2236	2237

Map Number

2136

Revision Date:

July 2014

Supersedes: July 2013

STORM WATER COLLECTION SYSTEM

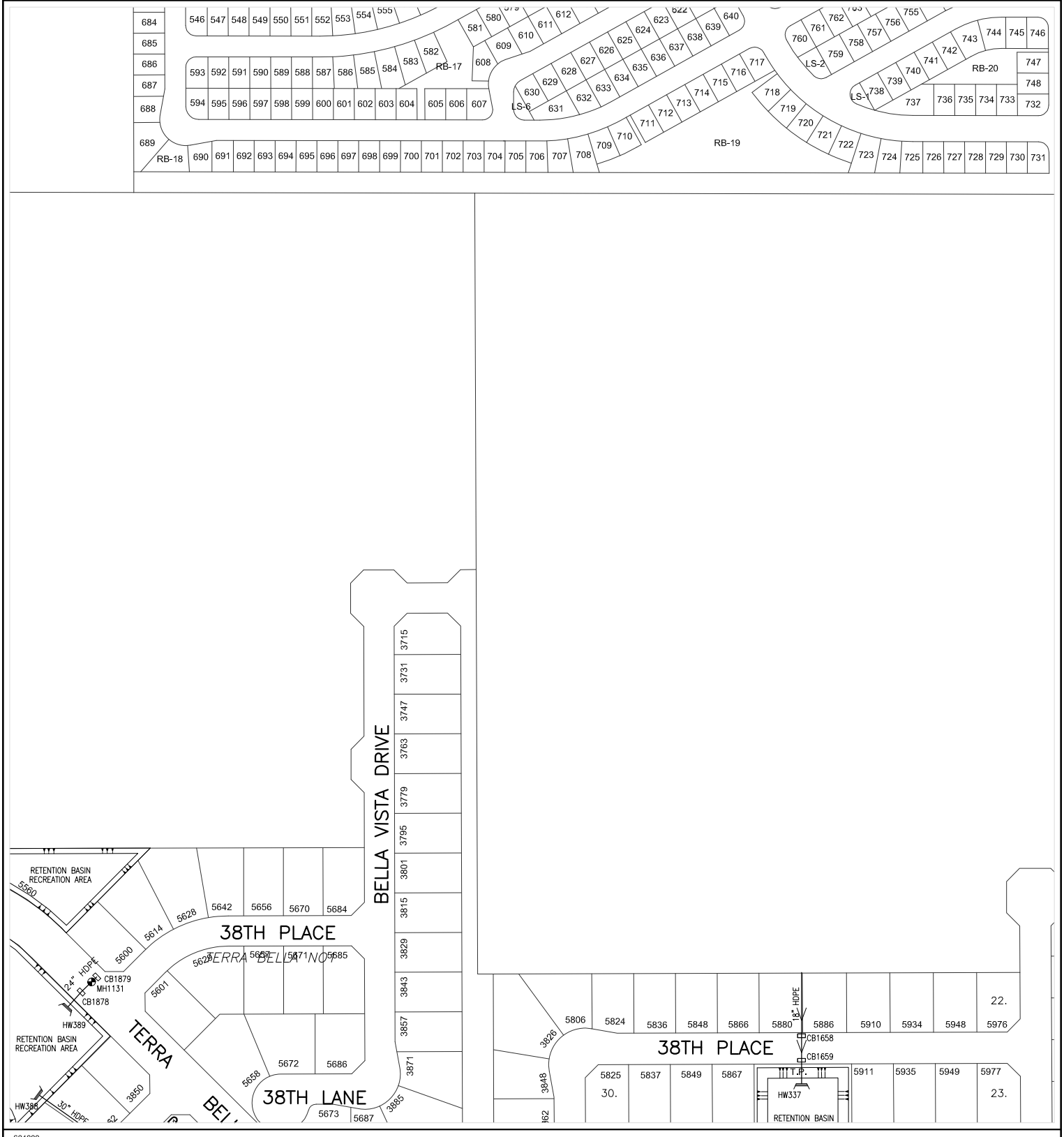

Prepared by:
City of Yuma
Department of Public Works
Engineering Division

COPYRIGHT © 2014 CITY OF YUMA, ARIZONA
The City of Yuma makes no claims concerning the accuracy of this map nor assumes any liability resulting from the use of the information herein.

Not to scale

2036	2037	2038
2136	2137	2138
2236	2237	2238

Map Number
2137

Revision Date:
July 2014

Supersedes: July 2013

STORM WATER COLLECTION SYSTEM

262000

606000



604000

260000

Prepared by:
City of Yuma
Department of Public Works
Engineering Division

COPYRIGHT © 2014 CITY OF YUMA, ARIZONA
The City of Yuma makes no claims concerning the accuracy of this map nor assumes any liability resulting from the use of the information herein.

N

Not to scale

2037	2038	2039
2137	2138	2139
2237	2238	2239

Map Number

2138

Revision Date:

July 2014

Supersedes: July 2013

STORM WATER COLLECTION SYSTEM

266000

606000

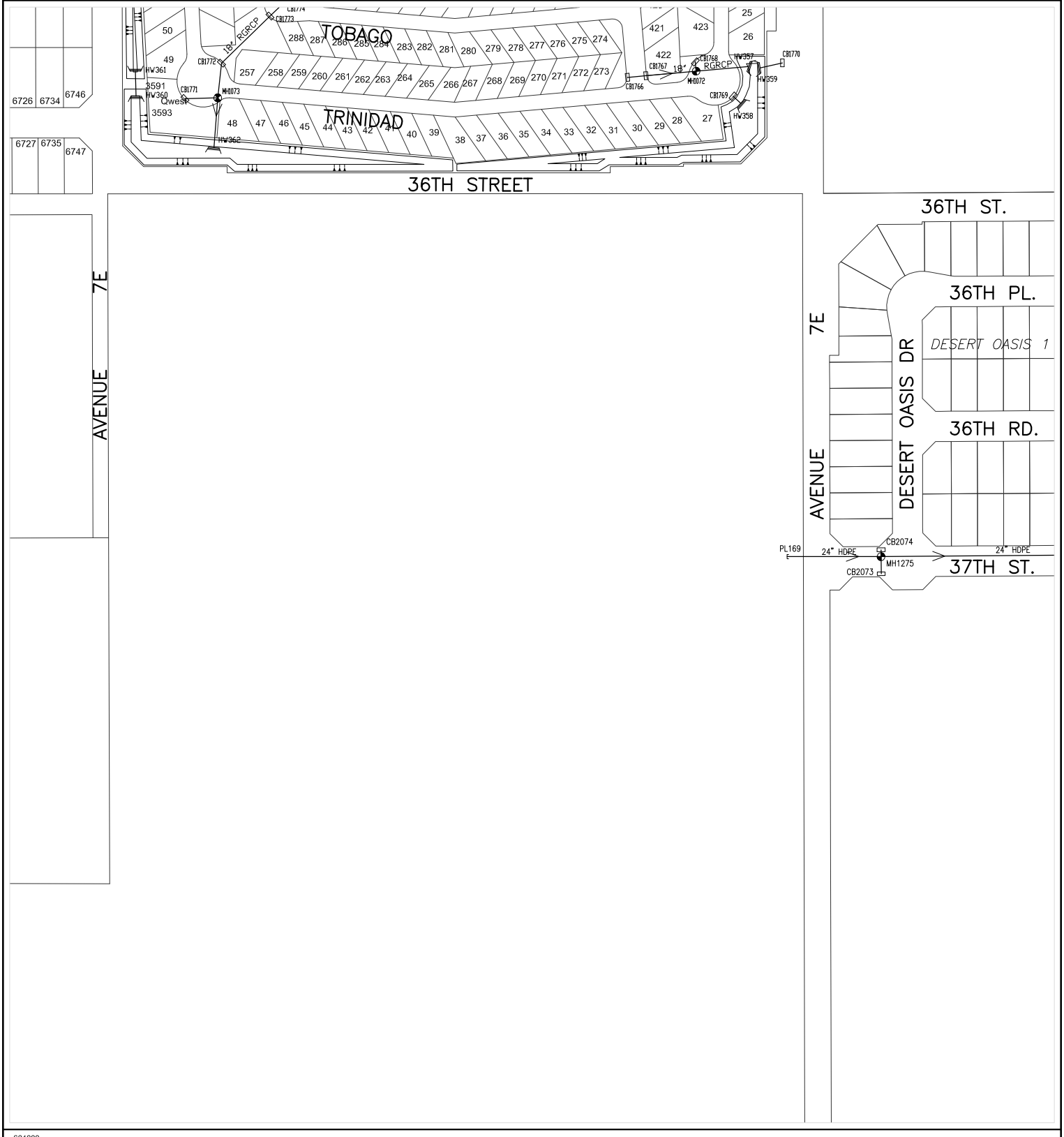

604000

264000

CITY OF YUMA ARIZONA

Prepared by:
City of Yuma
Department of Public Works
Engineering Division

COPYRIGHT © 2014 CITY OF YUMA, ARIZONA
The City of Yuma makes no claims concerning the accuracy of this map nor assumes any liability resulting from the use of the information herein.

N

Not to scale

2039	2040	2041
2139	2140	2141
2239	2240	2241

Map Number

2140

Revision Date:

July 2014

Supersedes: July 2013

STORM WATER COLLECTION SYSTEM

606000 268000

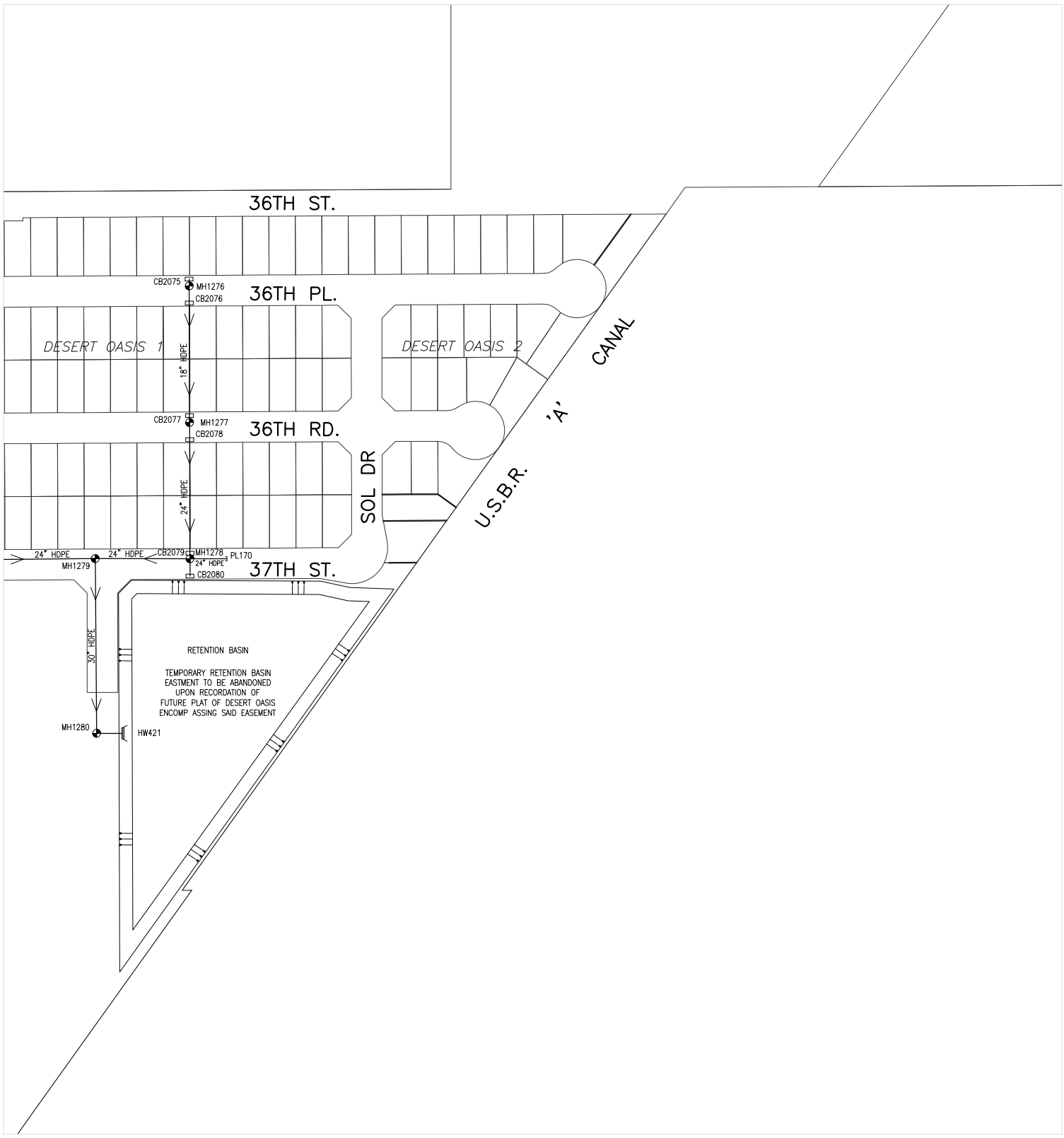

604000 266000

CITY OF YUMA ARIZONA

Prepared by:
City of Yuma
Department of Public Works
Engineering Division

COPYRIGHT © 2014 CITY OF YUMA, ARIZONA
The City of Yuma makes no claims concerning the accuracy of this map nor assumes any liability resulting from the use of the information herein.

N

Not to scale

2040	2041	2042
2140	2141	2142
2240	2241	2242

Map Number

2141

Revision Date:

July 2014

Supersedes: July 2013

STORM WATER COLLECTION SYSTEM

270000

606000

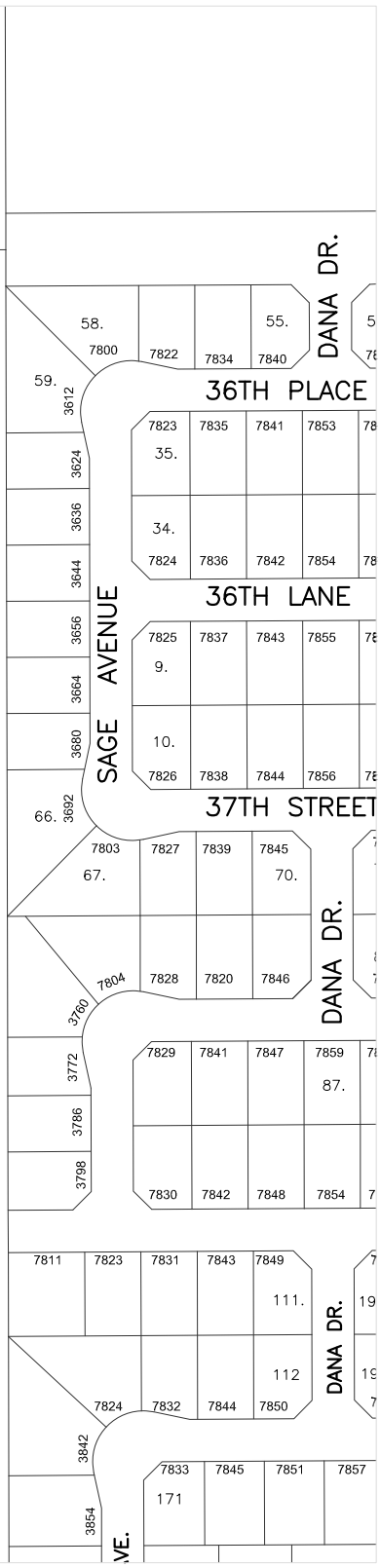

604000

268000

CITY OF YUMA ARIZONA

Prepared by:
City of Yuma
Department of Public Works
Engineering Division

COPYRIGHT © 2014 CITY OF YUMA, ARIZONA
The City of Yuma makes no claims concerning the accuracy of this map nor assumes any liability resulting from the use of the information herein.

N

Not to scale

2041	2042	2043
2141	2142	2143
2241	2242	2243

Map Number

2142

Revision Date:

July 2014

Supersedes: July 2013

STORM WATER COLLECTION SYSTEM

272000

606000

604000

270000

CITY OF YUMA ARIZONA

Prepared by:
City of Yuma
Department of Public Works
Engineering Division

COPYRIGHT © 2014 CITY OF YUMA, ARIZONA
The City of Yuma makes no claims concerning the accuracy of this map nor assumes any liability resulting from the use of the information herein.

N

Not to scale

2042	2043	2044
2142	2143	2144
2242	2243	2244

Map Number

2143

Revision Date:

July 2014

Supersedes: July 2013

STORM WATER COLLECTION SYSTEM

606000

274000

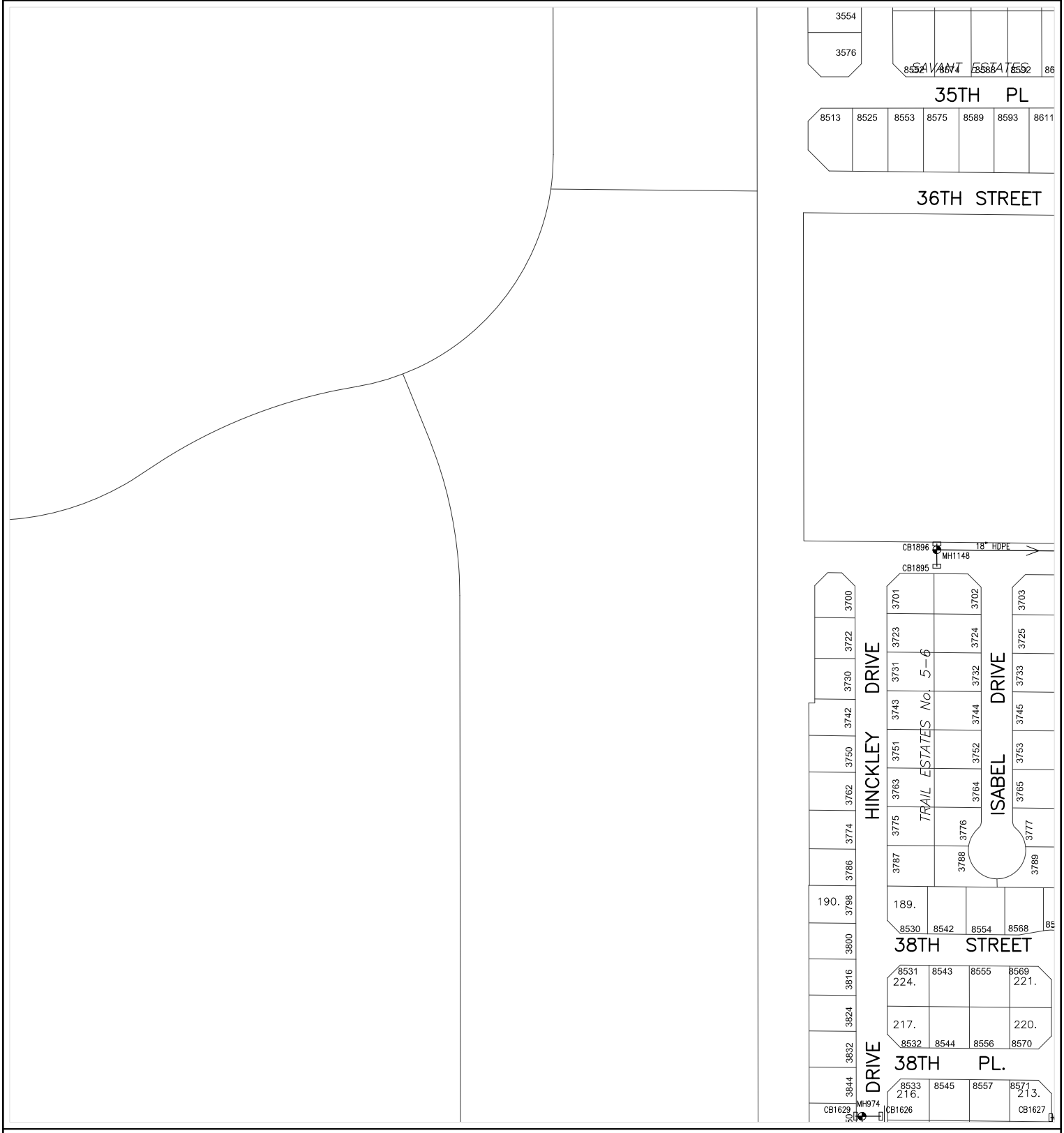

604000

272000

CITY OF YUMA ARIZONA

Prepared by:
City of Yuma
Department of Public Works
Engineering Division

COPYRIGHT © 2014 CITY OF YUMA, ARIZONA
The City of Yuma makes no claims concerning the accuracy of this map nor assumes any liability resulting from the use of the information herein.

N

Not to scale

2043	2044	2045
2143	2144	2145
2243	2244	2245

Map Number

2144

Revision Date:

July 2014

Supersedes: July 2013

STORM WATER COLLECTION SYSTEM

276000

606000

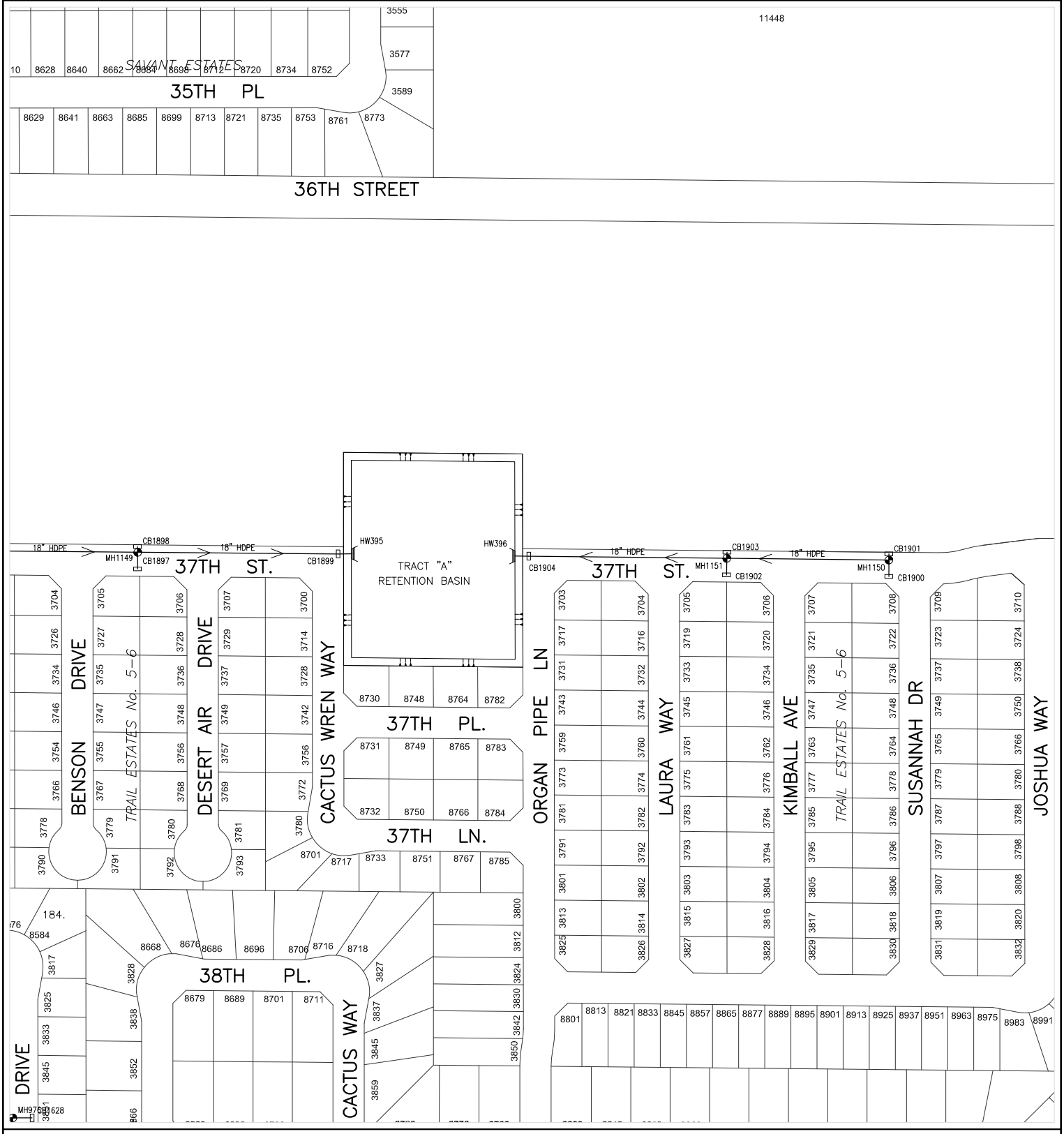

604000

274000

CITY OF YUMA ARIZONA

Prepared by:
City of Yuma
Department of Public Works
Engineering Division

COPYRIGHT © 2014 CITY OF YUMA, ARIZONA
The City of Yuma makes no claims concerning the accuracy of this map nor assumes any liability resulting from the use of the information herein.

N

Not to scale

2044	2045	2046
2144	2145	2146
2244	2245	2246

Map Number

2145

Revision Date:

July 2014

Supersedes: July 2013

STORM WATER COLLECTION SYSTEM

220000

604000

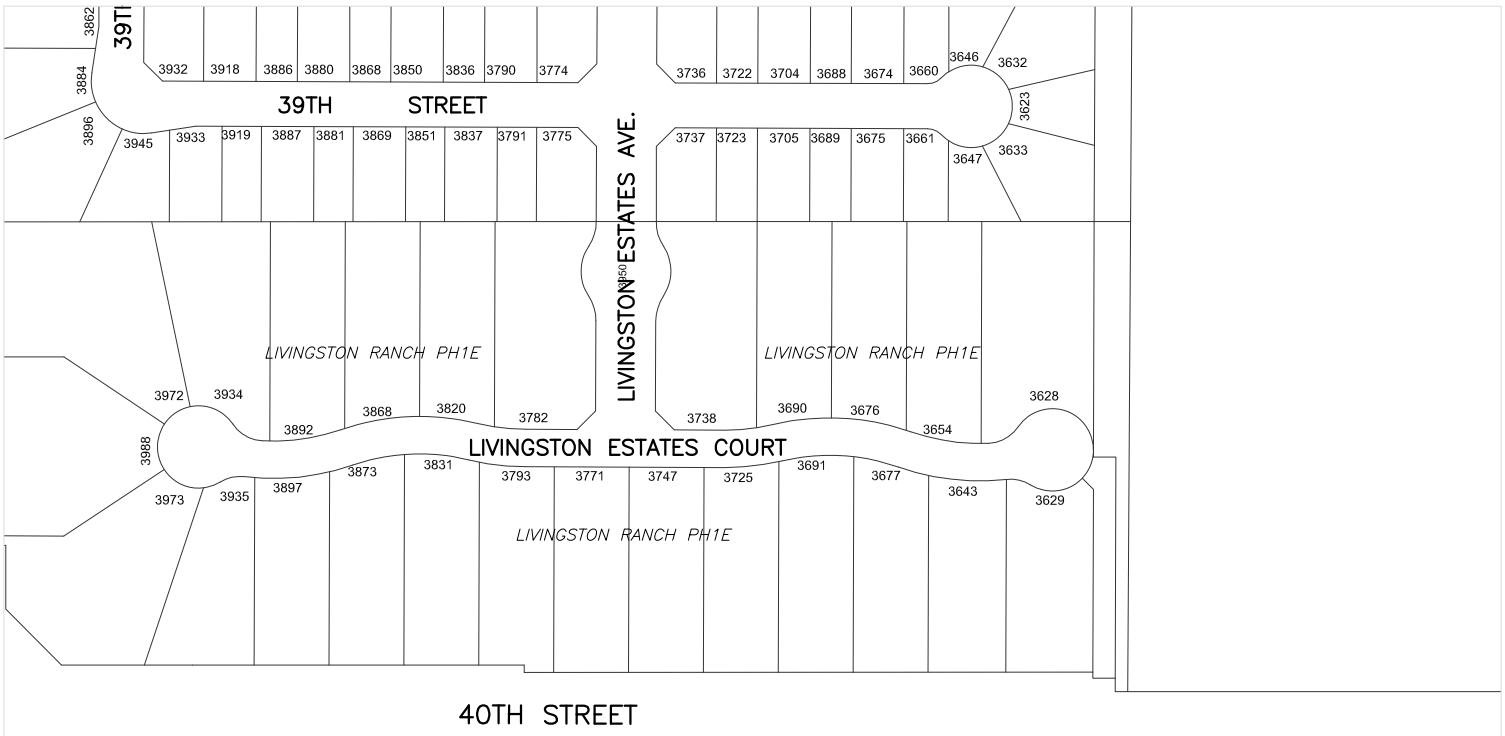

602000

218000

CITY OF YUMA ARIZONA

Prepared by:
City of Yuma
Department of Public Works
Engineering Division

COPYRIGHT © 2014 CITY OF YUMA, ARIZONA
The City of Yuma makes no claims concerning the accuracy of this map nor assumes any liability resulting from the use of the information herein.

N

Not to scale

2116	2117	2118
2216	2217	2218
2316	2317	2318

Map Number

2217

Revision Date:

July 2014

Supersedes: July 2013

STORM WATER COLLECTION SYSTEM

226000

604000



602000

224000

Prepared by:
City of Yuma
Department of Public Works
Engineering Division

COPYRIGHT © 2014 CITY OF YUMA, ARIZONA
The City of Yuma makes no claims concerning the accuracy of this map nor assumes any liability resulting from the use of the information herein.

N

Not to scale

2119	2120	2121
2219	2220	2221
2319	2320	2321

Map Number

2220

Revision Date:

July 2014

Supersedes: July 2013

STORM WATER COLLECTION SYSTEM

228000

604000

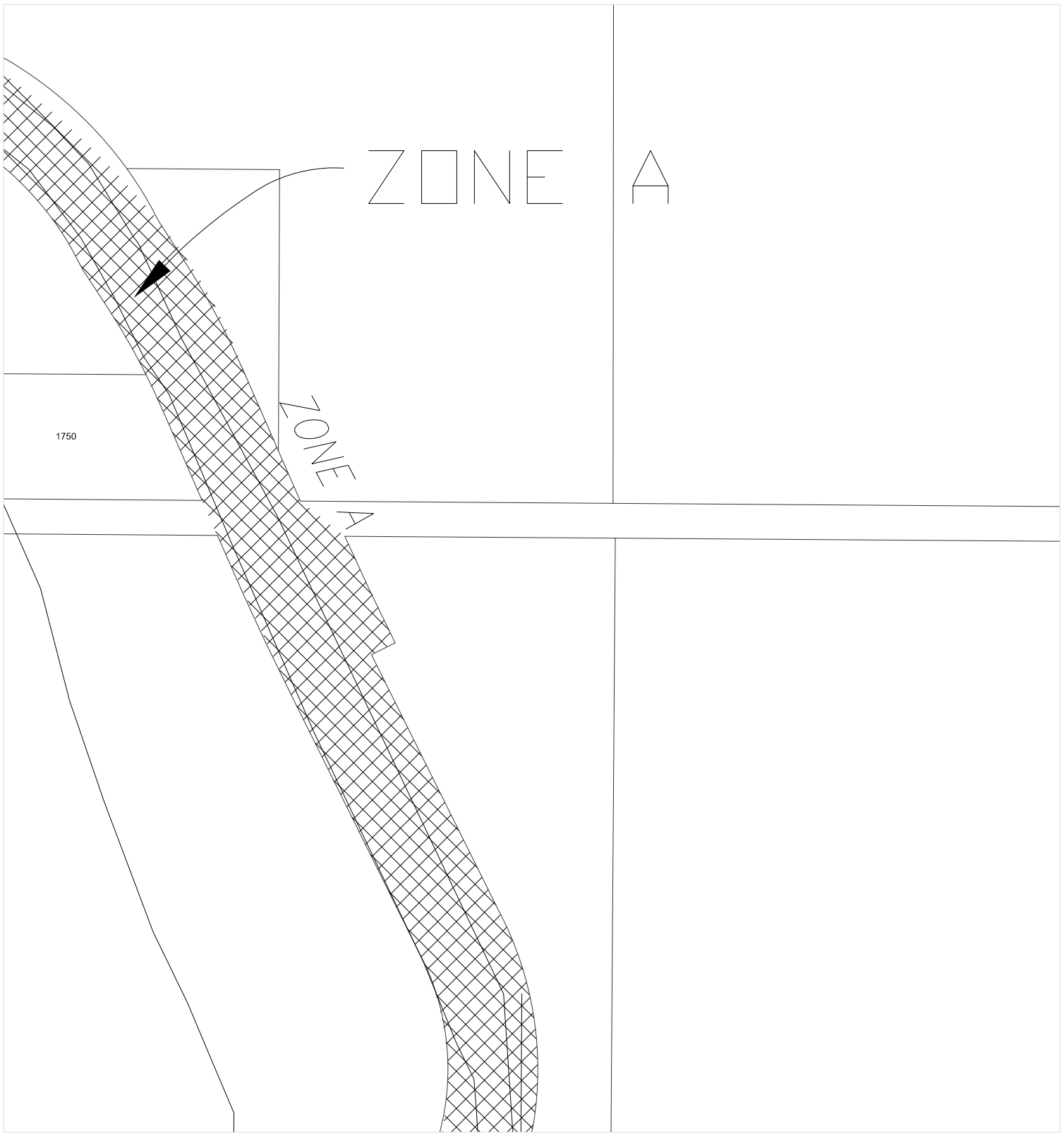

602000

226000

CITY OF YUMA ARIZONA

Prepared by:
City of Yuma
Department of Public Works
Engineering Division

COPYRIGHT © 2014 CITY OF YUMA, ARIZONA
The City of Yuma makes no claims concerning the accuracy of this map nor assumes any liability resulting from the use of the information herein.

N

Not to scale

2120	2121	2122
2220	2221	2222
2320	2321	2322

Map Number

2221

Revision Date:

July 2014

Supersedes: July 2013

STORM WATER COLLECTION SYSTEM

230000

604000

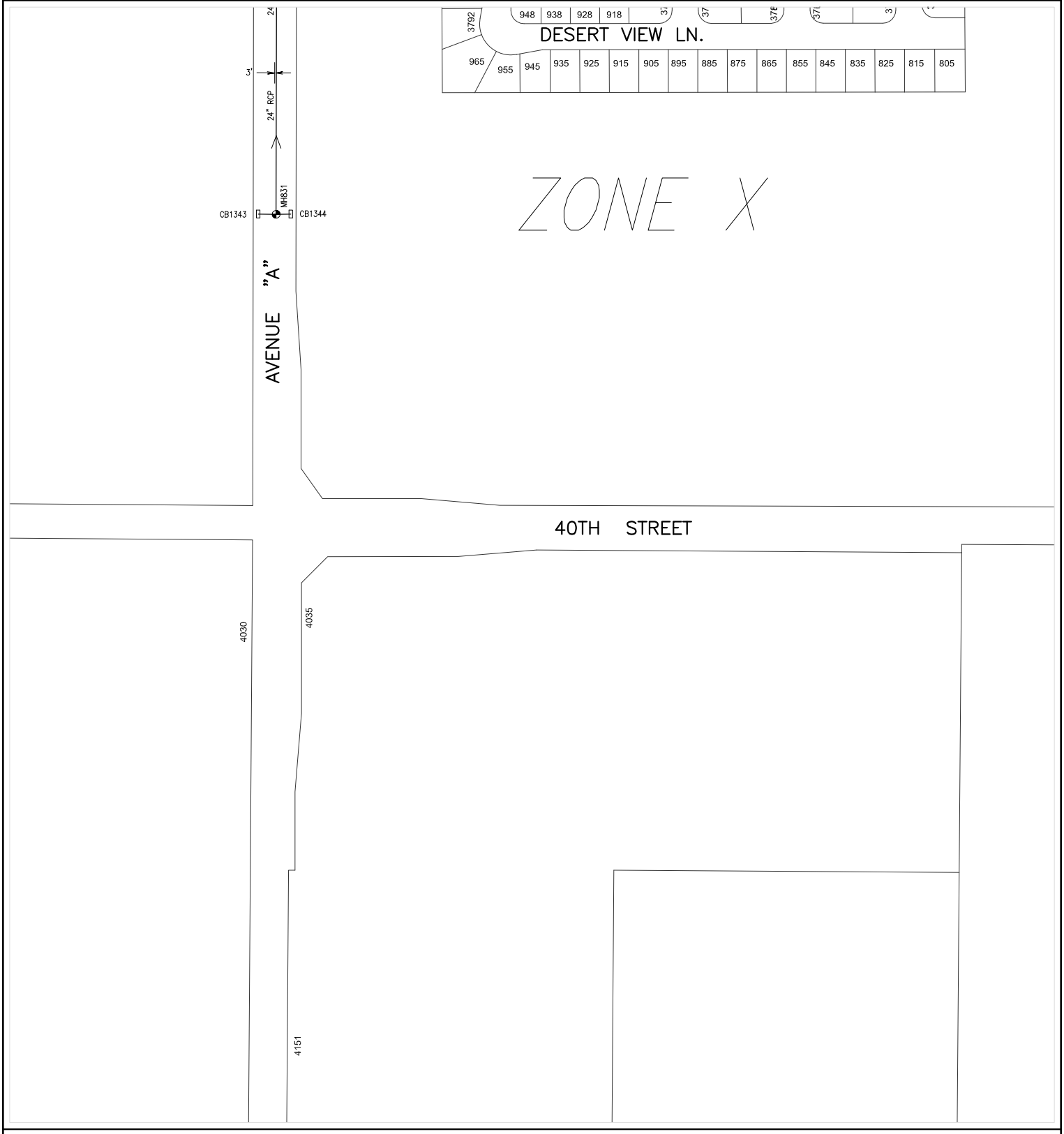

602000

229000

CITY OF YUMA ARIZONA

Prepared by:
City of Yuma
Department of Public Works
Engineering Division

COPYRIGHT © 2014 CITY OF YUMA, ARIZONA
The City of Yuma makes no claims concerning the accuracy of this map nor assumes any liability resulting from the use of the information herein.

N

Not to scale

2121	2122	2123
2221	2222	2223
2321	2322	2323

Map Number

2222

Revision Date:

July 2014

Supersedes: July 2013

STORM WATER COLLECTION SYSTEM

232000

604000

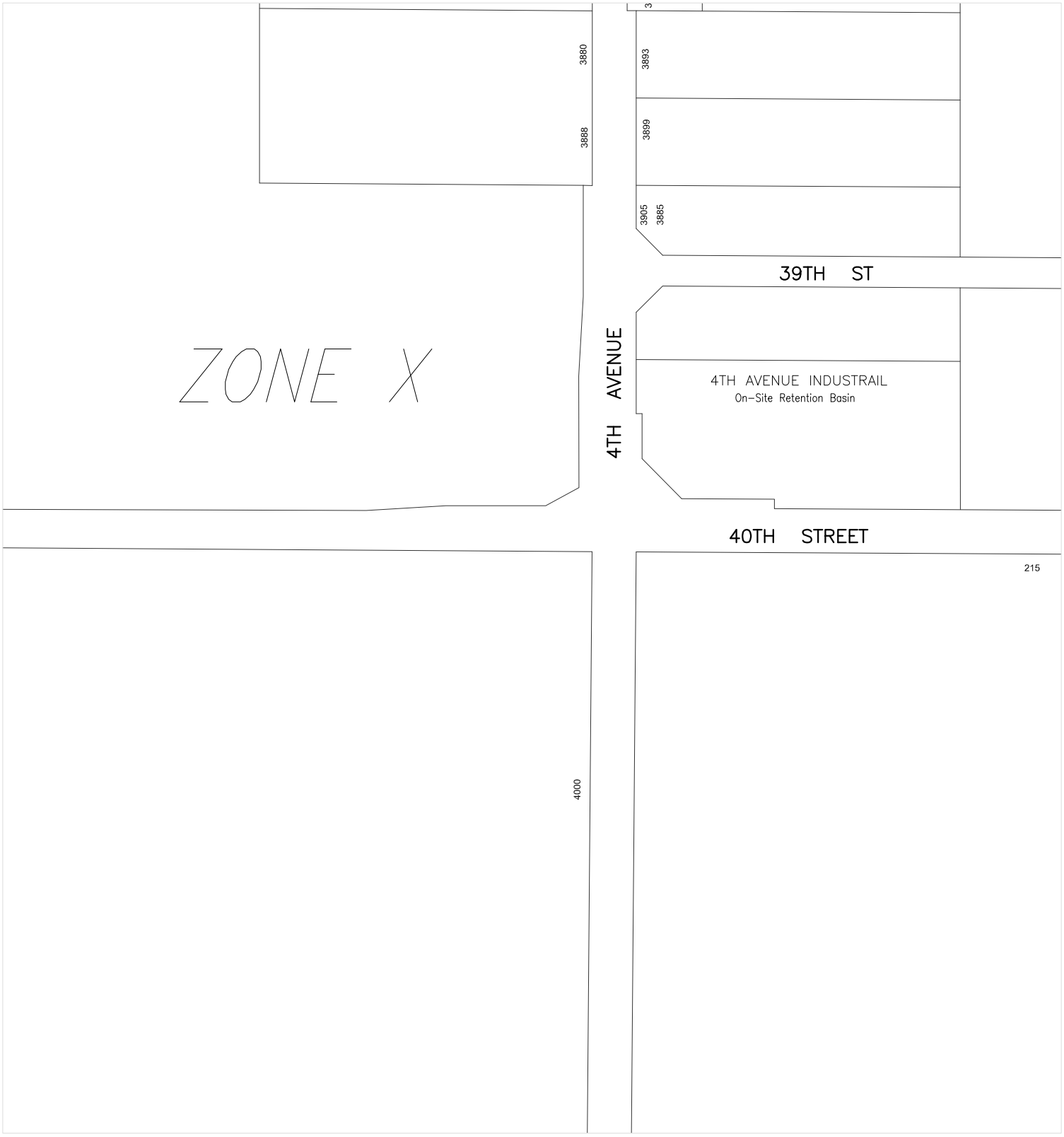

602000

230000

Prepared by:
City of Yuma
Department of Public Works
Engineering Division

COPYRIGHT © 2014 CITY OF YUMA, ARIZONA
The City of Yuma makes no claims concerning the accuracy of this map nor assumes any liability resulting from the use of the information herein.

N

Not to scale

2122	2123	2124
2222	2223	2224
2322	2323	2324

Map Number

2223

Revision Date:

July 2014

Supersedes: July 2013

STORM WATER COLLECTION SYSTEM

234000

604000

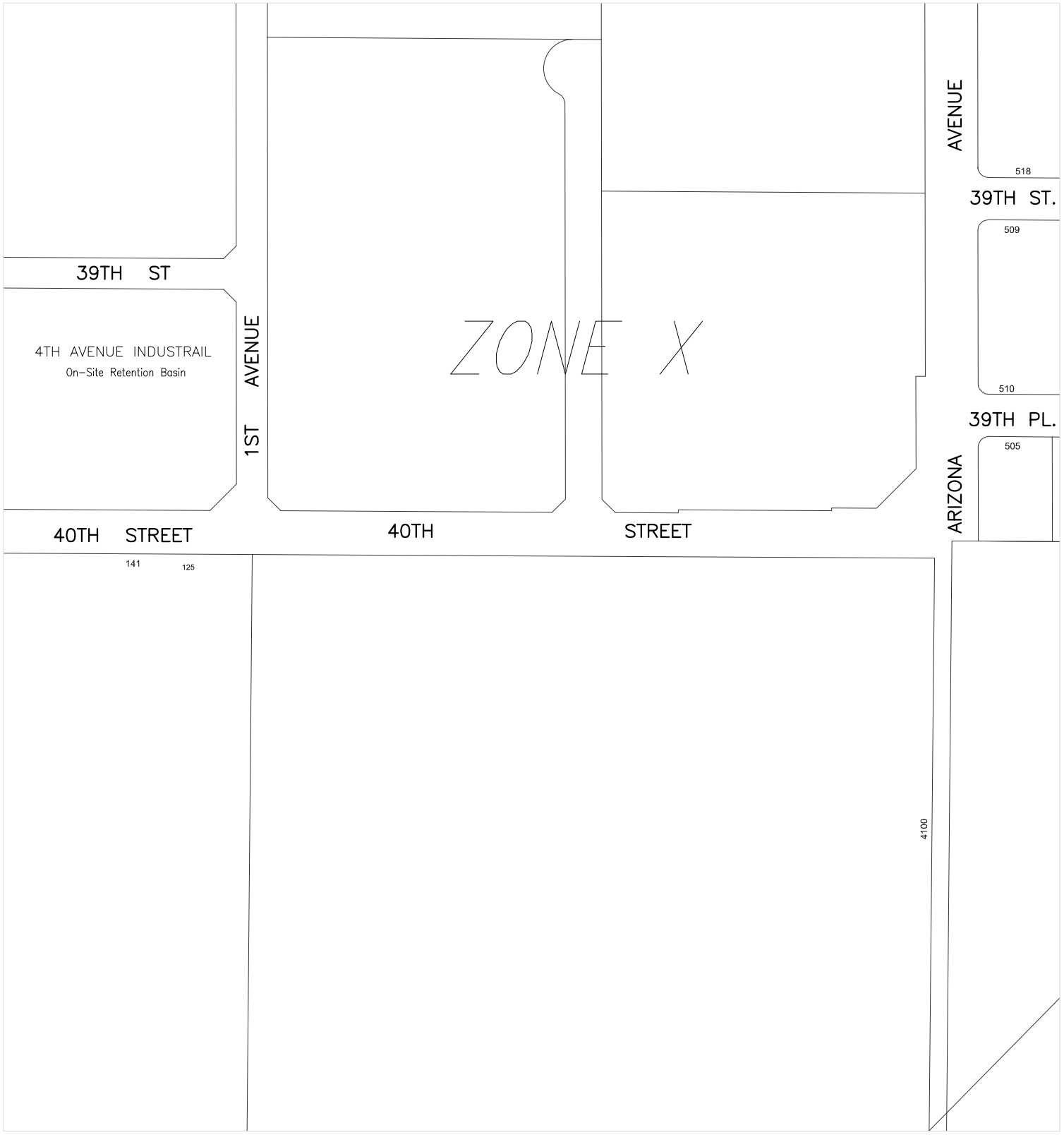

602000

232000

Prepared by:
City of Yuma
Department of Public Works
Engineering Division

N

Not to scale

2123	2124	2125
2223	2224	2225
2323	2324	2325

Map Number

2224

Revision Date:

July 2014

Supersedes: July 2013

COPYRIGHT © 2014 CITY OF YUMA, ARIZONA
The City of Yuma makes no claims concerning the accuracy of this map nor assumes any liability resulting from the use of the information herein.

STORM WATER COLLECTION SYSTEM

236000

604000

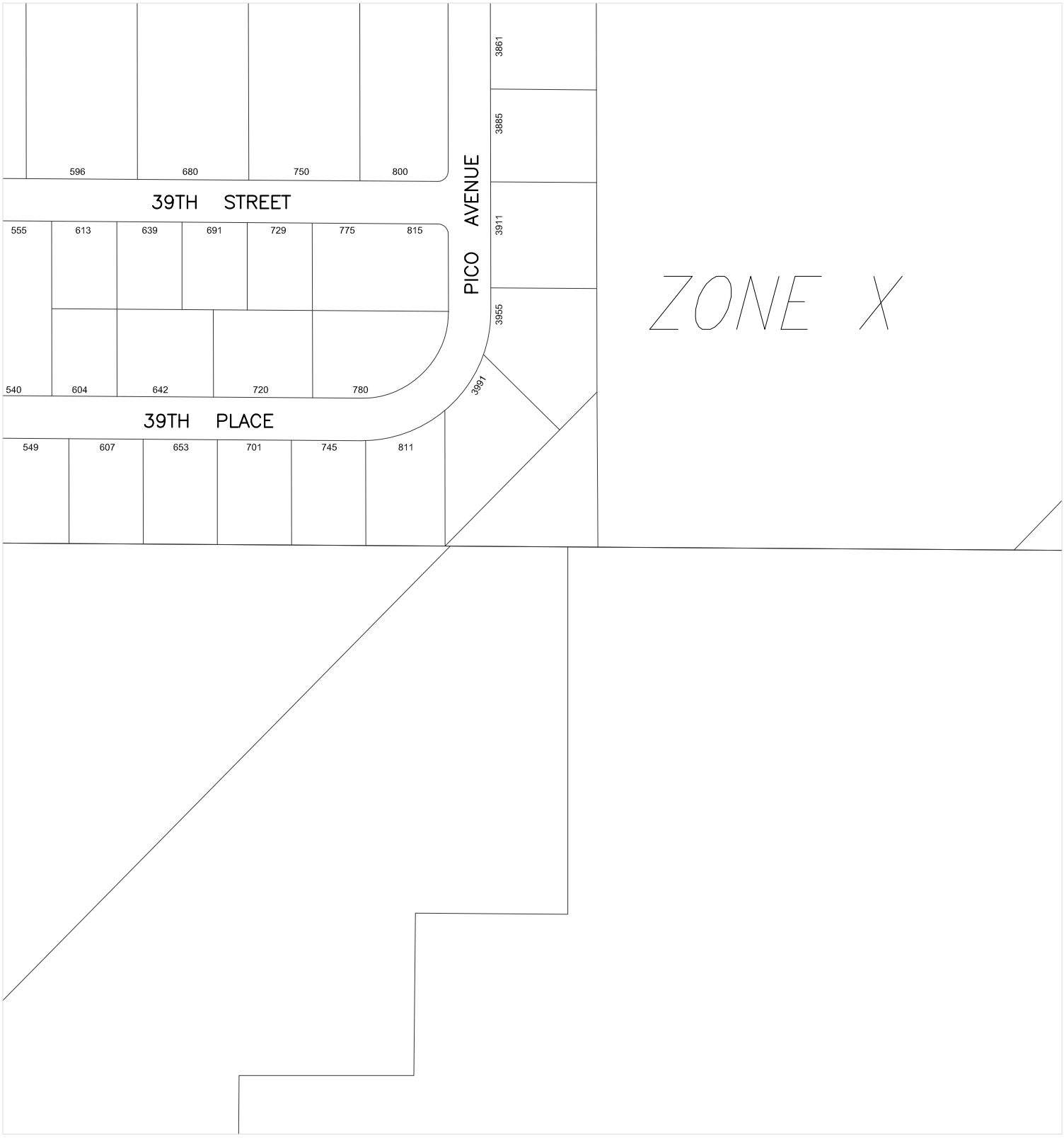

602000

234000

Prepared by:
City of Yuma
Department of Public Works
Engineering Division

COPYRIGHT © 2014 CITY OF YUMA, ARIZONA
The City of Yuma makes no claims concerning the accuracy of this map nor assumes any liability resulting from the use of the information herein.

N

Not to scale

2124	2125	2126
2224	2225	2226
2324	2325	2326

Map Number

2225

Revision Date:

July 2014

Supersedes: July 2013

STORM WATER COLLECTION SYSTEM

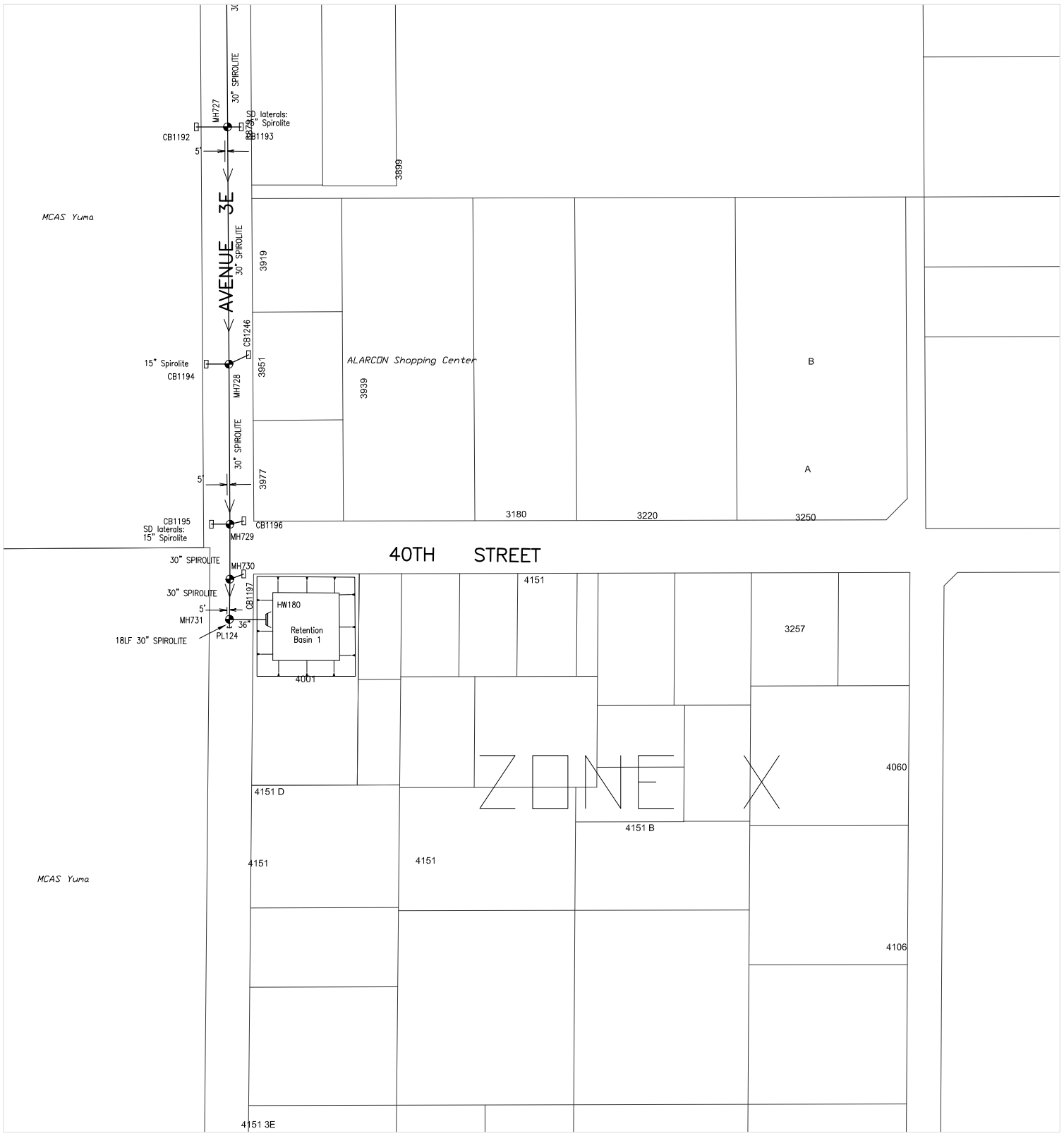

Prepared by:
City of Yuma
Department of Public Works
Engineering Division

COPYRIGHT © 2014 CITY OF YUMA, ARIZONA
The City of Yuma makes no claims concerning the accuracy of this map nor assumes any liability resulting from the use of the information herein.

N

Not to scale

2129	2130	2131
2229	2230	2231
2329	2330	2331

Map Number

2230

Revision Date:

July 2014

Supersedes: July 2013

STORM WATER COLLECTION SYSTEM

250000
604000

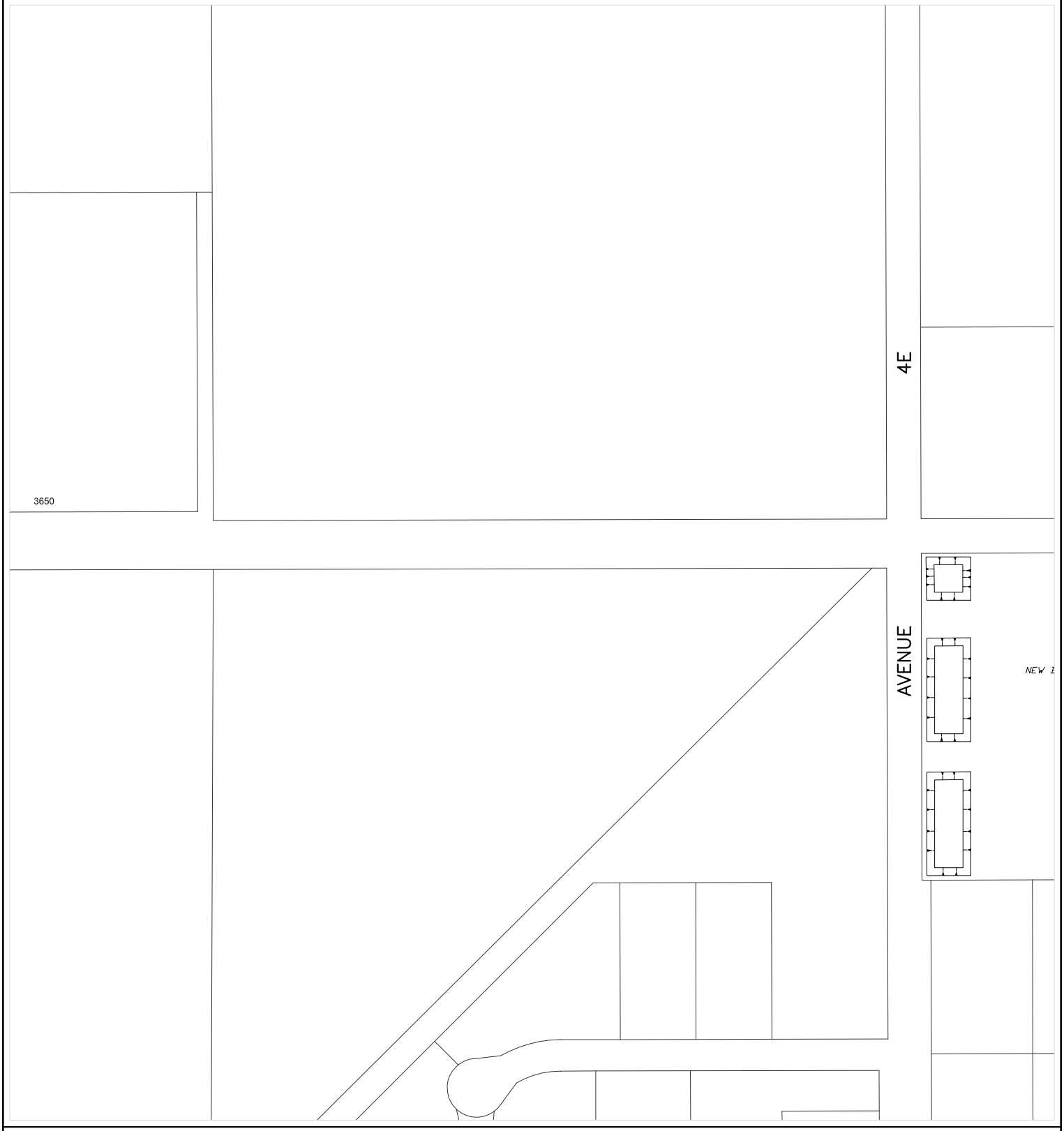

602000
248000

Prepared by:
City of Yuma
Department of Public Works
Engineering Division

COPYRIGHT © 2014 CITY OF YUMA, ARIZONA
The City of Yuma makes no claims concerning the accuracy of this map nor assumes any liability resulting from the use of the information herein.

N
Not to scale

2131	2132	2133
2231	2232	2233
2331	2332	2333

Map Number
2232

Revision Date:
July 2014

Supersedes: July 2013

STORM WATER COLLECTION SYSTEM

604000

252000

4450
4394

4410

4

40TH STREET

ERRY COOLER

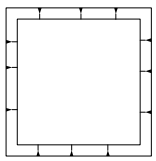

602000

250000

Prepared by:
City of Yuma
Department of Public Works
Engineering Division

COPYRIGHT © 2014 CITY OF YUMA, ARIZONA
The City of Yuma makes no claims concerning the accuracy of this map nor assumes any liability resulting from the use of the information herein.

N

Not to scale

2132	2133	2134
2232	2233	2234
2332	2333	2334

Map Number

2233

Revision Date:

July 2014

Supersedes: July 2013

STORM WATER COLLECTION SYSTEM

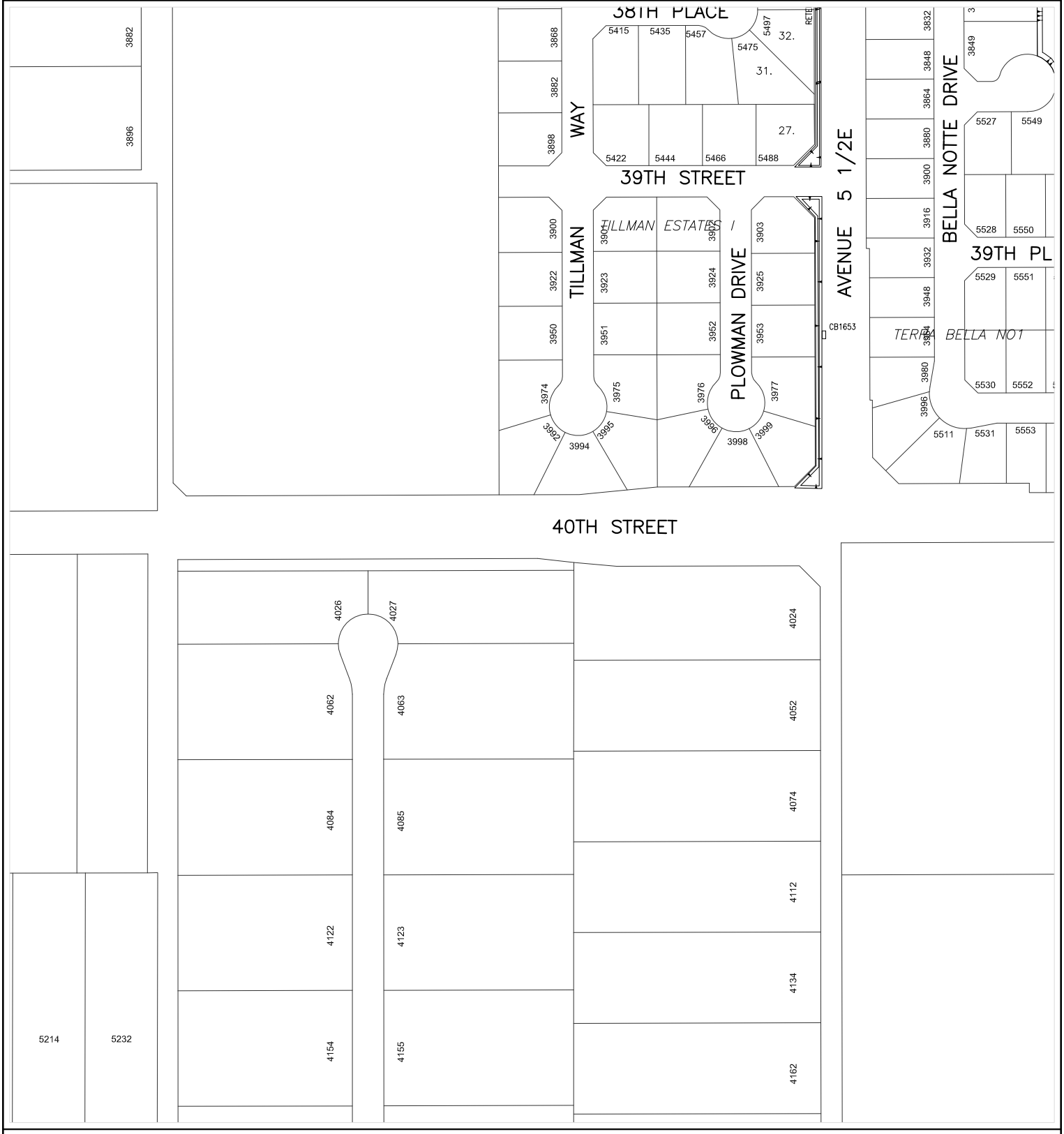

Prepared by:
City of Yuma
Department of Public Works
Engineering Division

COPYRIGHT © 2014 CITY OF YUMA, ARIZONA
The City of Yuma makes no claims concerning the accuracy of this map nor assumes any liability resulting from the use of the information herein.

N

Not to scale

2135	2136	2137
2235	2236	2237
2335	2336	2337

Map Number

2236

Revision Date:

July 2014

Supersedes: July 2013

STORM WATER COLLECTION SYSTEM

602000

250000

CITY OF YUMA ARIZONA

Prepared by:
City of Yuma
Department of Public Works
Engineering Division

COPYRIGHT © 2014 CITY OF YUMA, ARIZONA
The City of Yuma makes no claims concerning the accuracy of this map nor assumes any liability resulting from the use of the information herein.

N

Not to scale

2136	2137	2138
2236	2237	2238
2336	2337	2338

Map Number

2237

Revision Date:

July 2014

Supersedes: July 2013

STORM WATER COLLECTION SYSTEM

Prepared by:
City of Yuma
Department of Public Works
Engineering Division

COPYRIGHT © 2014 CITY OF YUMA, ARIZONA
The City of Yuma makes no claims concerning the accuracy of this map nor assumes any liability resulting from the use of the information herein.

Not to scale

2137	2138	2139
2237	2238	2239
2337	2338	2339

Map Number
2238

Revision Date:
July 2014

Supersedes: July 2013

STORM WATER COLLECTION SYSTEM

264000

604000

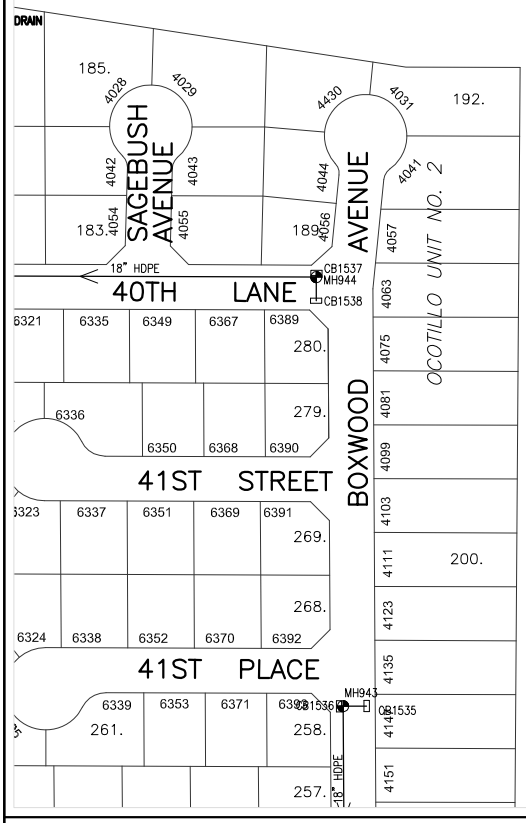

602000

262000

Prepared by:
City of Yuma
Department of Public Works
Engineering Division

COPYRIGHT © 2014 CITY OF YUMA, ARIZONA
The City of Yuma makes no claims concerning the accuracy of this map nor assumes any liability resulting from the use of the information herein.

N

Not to scale

2138	2139	2140
2238	2239	2240
2338	2339	2340

Map Number

2239

Revision Date:

July 2014

Supersedes: July 2013

STORM WATER COLLECTION SYSTEM

270000

604000

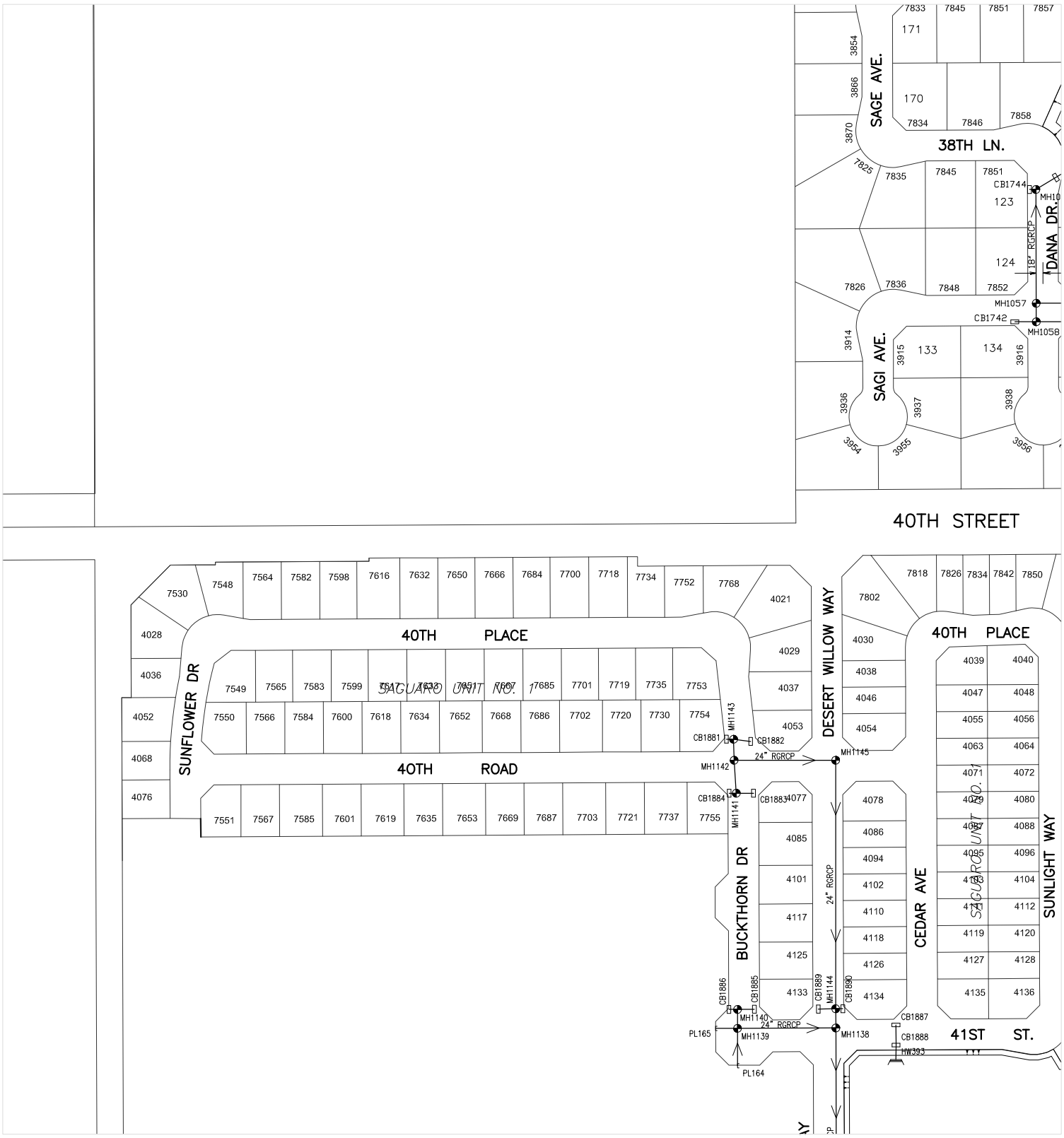

602000

268000

CITY OF YUMA ARIZONA

Prepared by:
City of Yuma
Department of Public Works
Engineering Division

COPYRIGHT © 2014 CITY OF YUMA, ARIZONA
The City of Yuma makes no claims concerning the accuracy of this map nor assumes any liability resulting from the use of the information herein.

N

Not to scale

2141	2142	2143
2241	2242	2243
2341	2342	2343

Map Number

2242

Revision Date:

July 2014

Supersedes: July 2013

STORM WATER COLLECTION SYSTEM

272000

604000

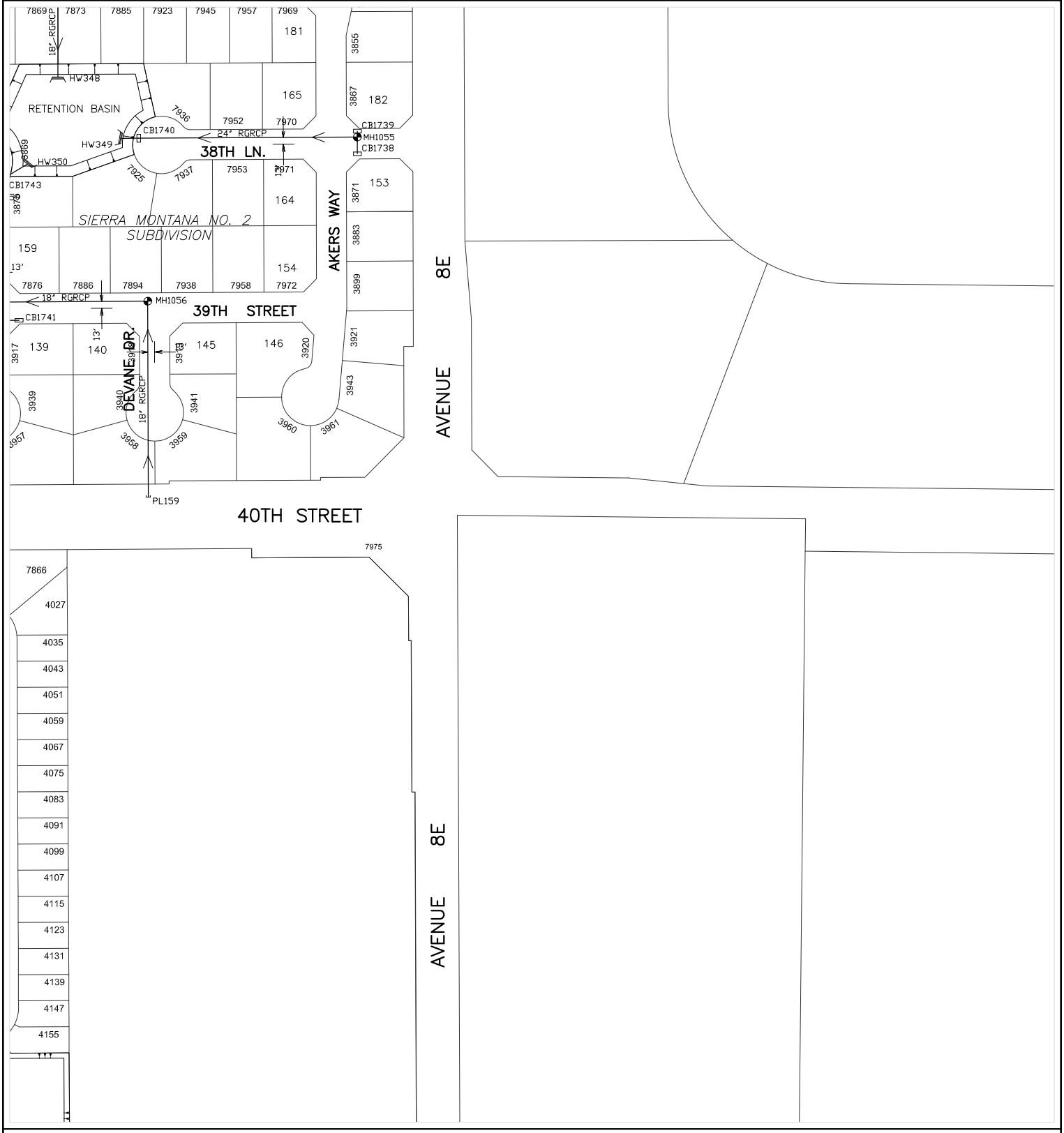

602000

270000

CITY OF YUMA ARIZONA

Prepared by:
City of Yuma
Department of Public Works
Engineering Division

COPYRIGHT © 2014 CITY OF YUMA, ARIZONA
The City of Yuma makes no claims concerning the accuracy of this map nor assumes any liability resulting from the use of the information herein.

N

Not to scale

2142	2143	2144
2242	2243	2244
2342	2343	2344

Map Number

2243

Revision Date:

July 2014

Supersedes: July 2013

STORM WATER COLLECTION SYSTEM

274000

604000

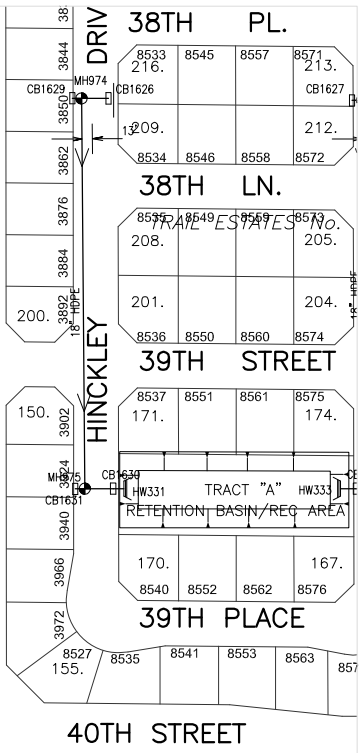

602000

272000

CITY OF YUMA ARIZONA

Prepared by:
City of Yuma
Department of Public Works
Engineering Division

COPYRIGHT © 2014 CITY OF YUMA, ARIZONA
The City of Yuma makes no claims concerning the accuracy of this map nor assumes any liability resulting from the use of the information herein.

N

Not to scale

2143	2144	2145
2243	2244	2245
2343	2344	2345

Map Number

2244

Revision Date:

July 2014

Supersedes: July 2013

STORM WATER COLLECTION SYSTEM

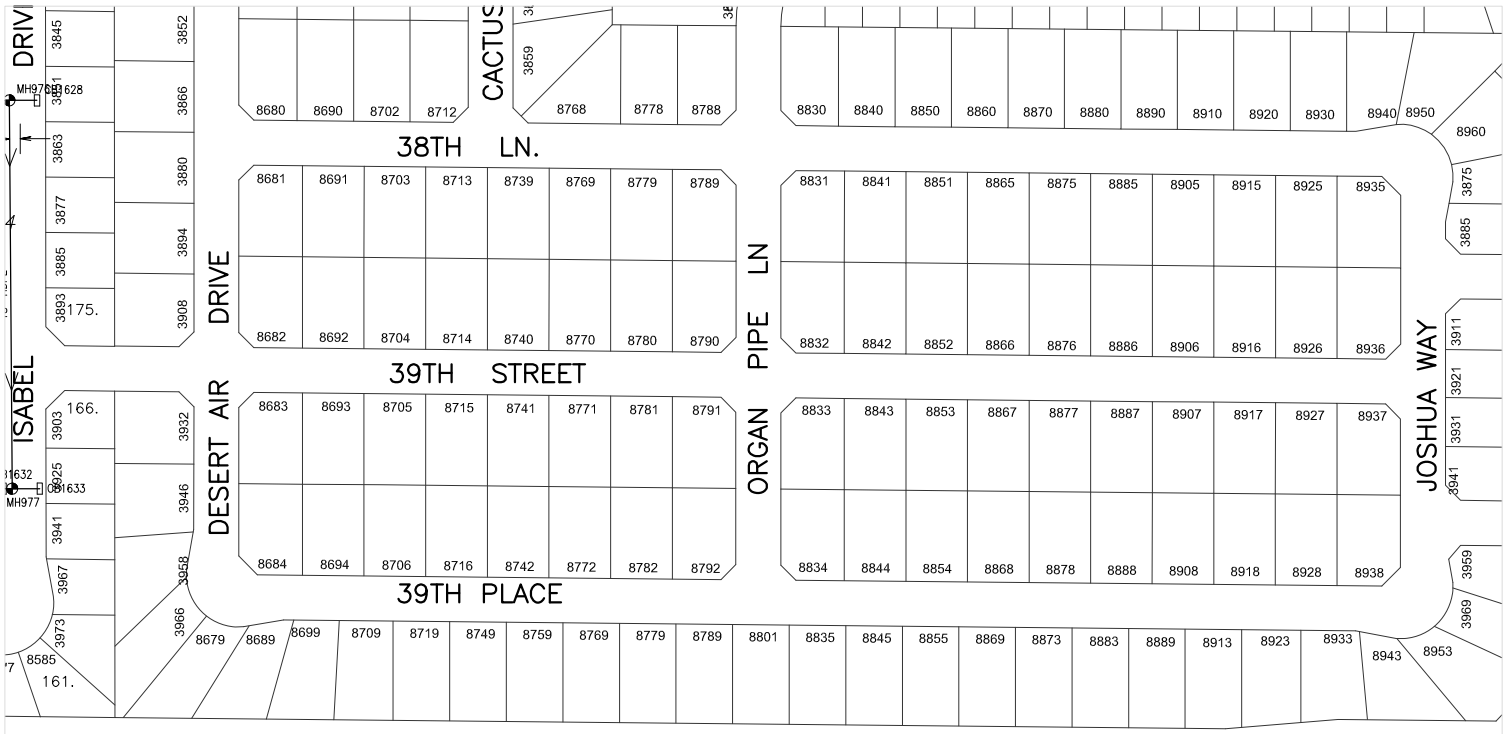

602000
274000

CITY OF YUMA ARIZONA

Prepared by:
City of Yuma
Department of Public Works
Engineering Division

COPYRIGHT © 2014 CITY OF YUMA, ARIZONA
The City of Yuma makes no claims concerning the accuracy of this map nor assumes any liability resulting from the use of the information herein.

N

Not to scale

2144	2145	2146
2244	2245	2246
2344	2345	2346

Map Number

2245

Revision Date:

July 2014

Supersedes: July 2013

STORM WATER COLLECTION SYSTEM

246000

602000



600000

244000

CITY OF YUMA ARIZONA

Prepared by:
City of Yuma
Department of Public Works
Engineering Division

COPYRIGHT © 2014 CITY OF YUMA, ARIZONA
The City of Yuma makes no claims concerning the accuracy of this map nor assumes any liability resulting from the use of the information herein.

N

Not to scale

2229	2230	2231
2329	2330	2331
2429	2430	2431

Map Number

2330

Revision Date:

July 2014

Supersedes: July 2013

STORM WATER COLLECTION SYSTEM

602000 248000

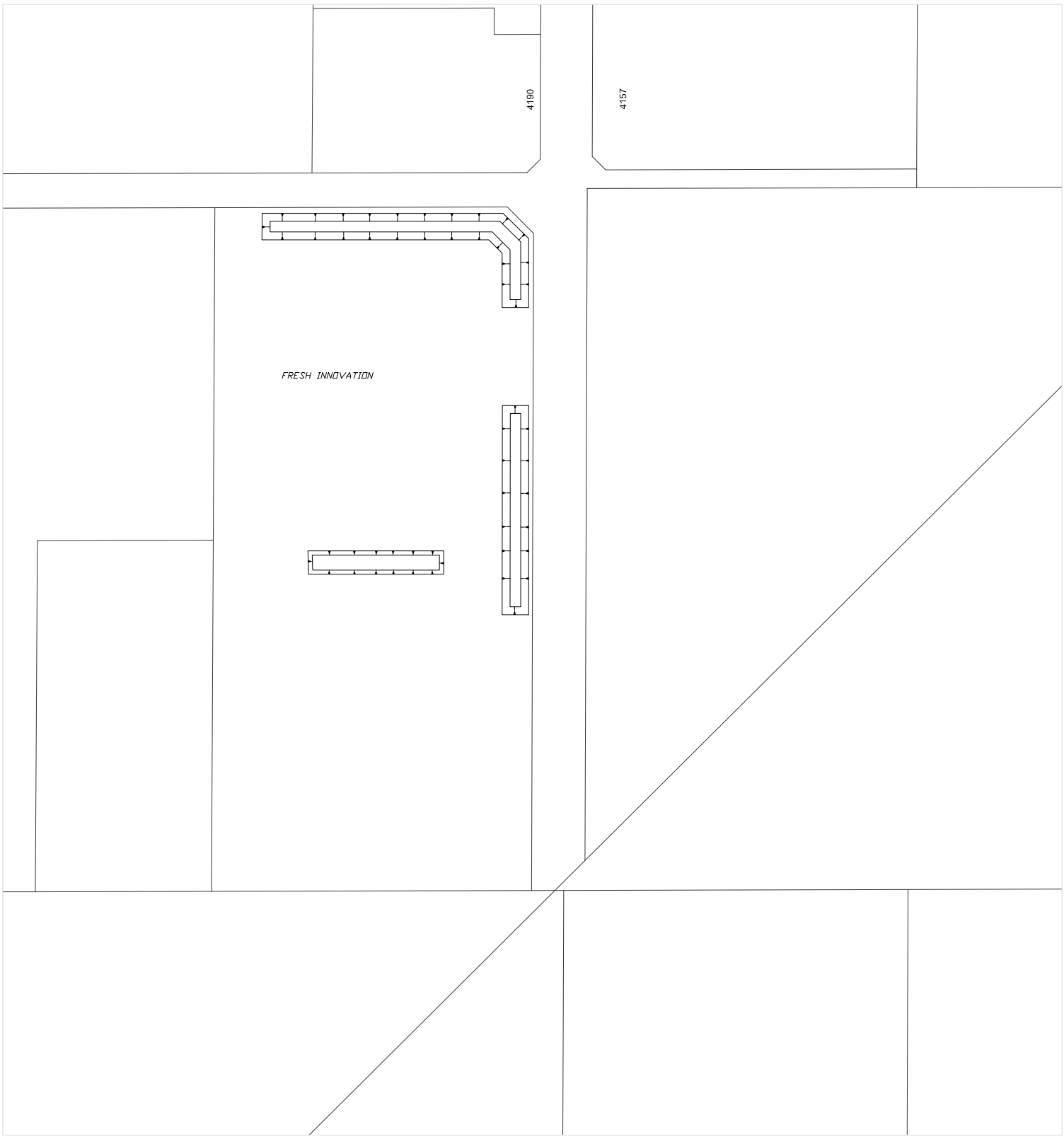

600000 246000

Prepared by:
City of Yuma
Department of Public Works
Engineering Division

COPYRIGHT © 2014 CITY OF YUMA, ARIZONA
The City of Yuma makes no claims concerning the accuracy of this map nor assumes any liability resulting from the use of the information herein.

N

Not to scale

2230	2231	2232
2330	2331	2332
2430	2431	2432

Map Number

2331

Revision Date:

July 2014

Supersedes: July 2013

STORM WATER COLLECTION SYSTEM

Prepared by:
City of Yuma
Department of Public Works
Engineering Division

COPYRIGHT © 2014 CITY OF YUMA, ARIZONA
The City of Yuma makes no claims concerning the accuracy of this map nor assumes any liability resulting from the use of the information herein.

Not to scale

2237	2238	2239
2337	2338	2339
2437	2438	2439

Map Number

2338

Revision Date:

July 2014

Supersedes: July 2013

STORM WATER COLLECTION SYSTEM

602000 264000

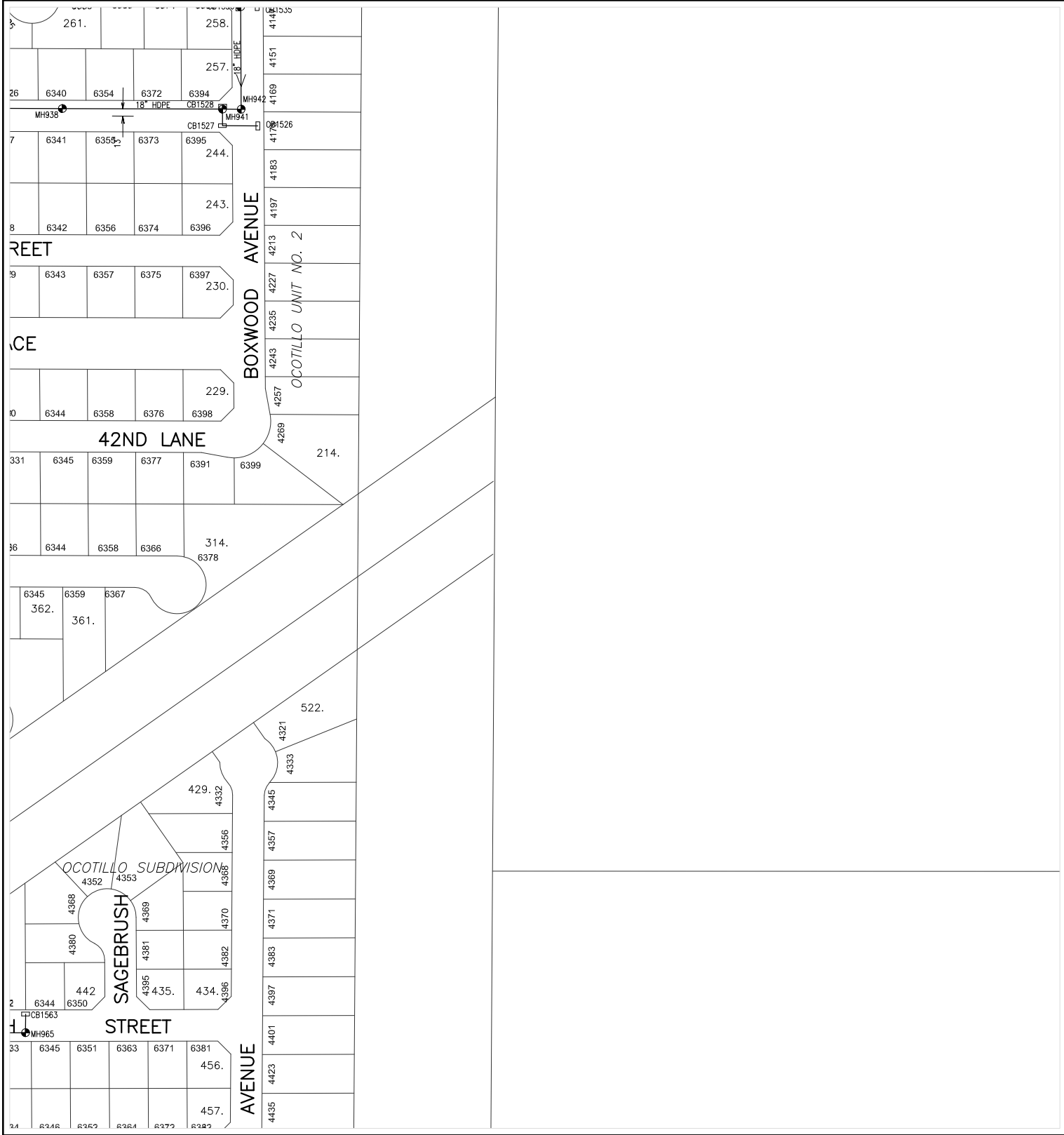

600000 262000

CITY OF YUMA ARIZONA

Prepared by:
City of Yuma
Department of Public Works
Engineering Division

COPYRIGHT © 2014 CITY OF YUMA, ARIZONA
The City of Yuma makes no claims concerning the accuracy of this map nor assumes any liability resulting from the use of the information herein.

N

Not to scale

2238	2239	2240
2338	2339	2340
2438	2439	2440

Map Number

2339

Revision Date:
July 2014

Supersedes: July 2013

STORM WATER COLLECTION SYSTEM

270000

602000

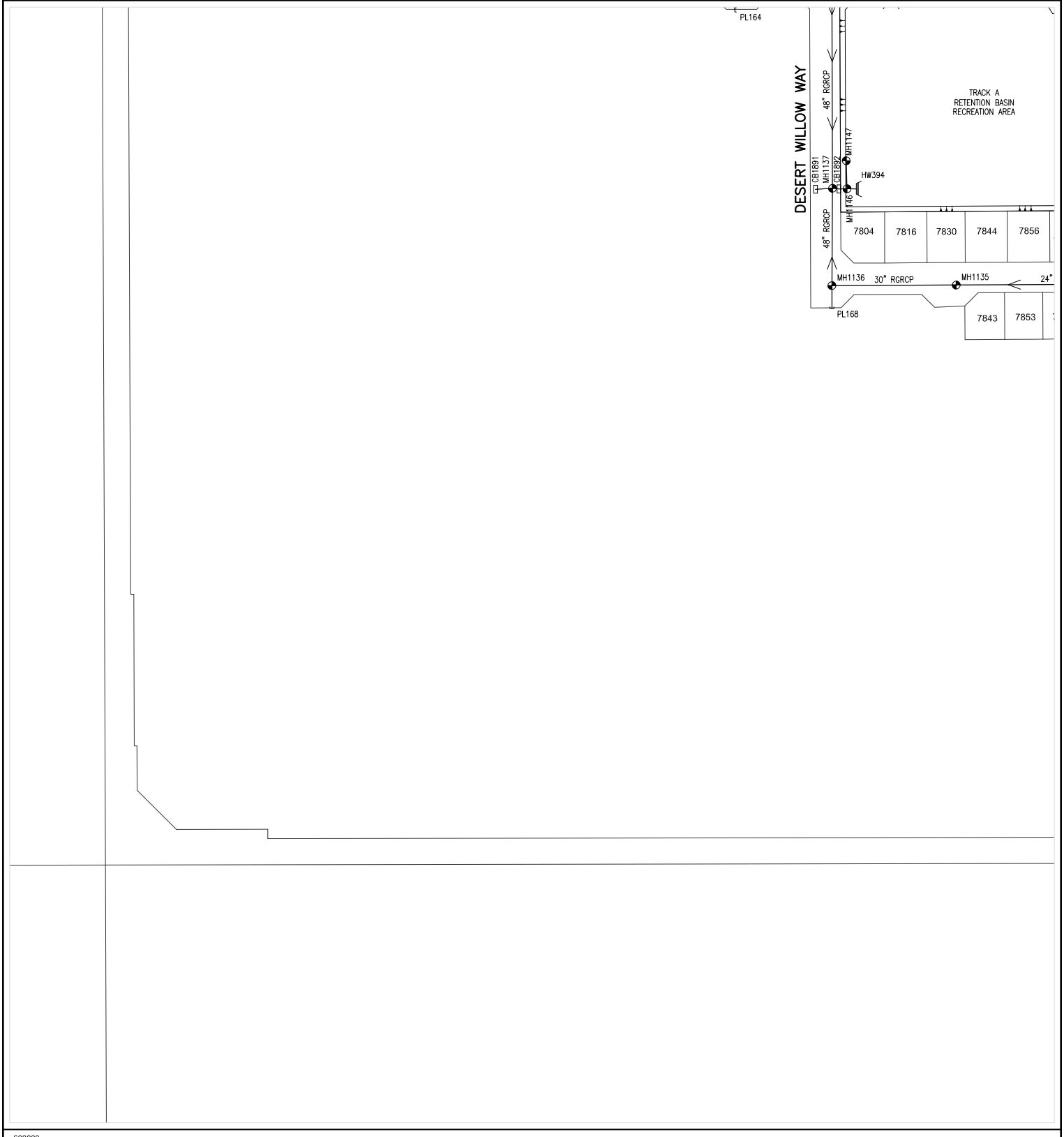

600000

268000

Prepared by:
City of Yuma
Department of Public Works
Engineering Division

COPYRIGHT © 2014 CITY OF YUMA, ARIZONA
The City of Yuma makes no claims concerning the accuracy of this map nor assumes any liability resulting from the use of the information herein.

N

Not to scale

2241	2242	2243
2341	2342	2343
2441	2442	2443

Map Number

2342

Revision Date:

July 2014

Supersedes: July 2013

STORM WATER COLLECTION SYSTEM

272000

602000



600000

270000

CITY OF YUMA ARIZONA

Prepared by:
City of Yuma
Department of Public Works
Engineering Division

COPYRIGHT © 2014 CITY OF YUMA, ARIZONA
The City of Yuma makes no claims concerning the accuracy of this map nor assumes any liability resulting from the use of the information herein.

N

Not to scale

2242	2243	2244
2342	2343	2344
2442	2443	2444

Map Number

2343

Revision Date:

July 2014

Supersedes: July 2013

STORM WATER COLLECTION SYSTEM

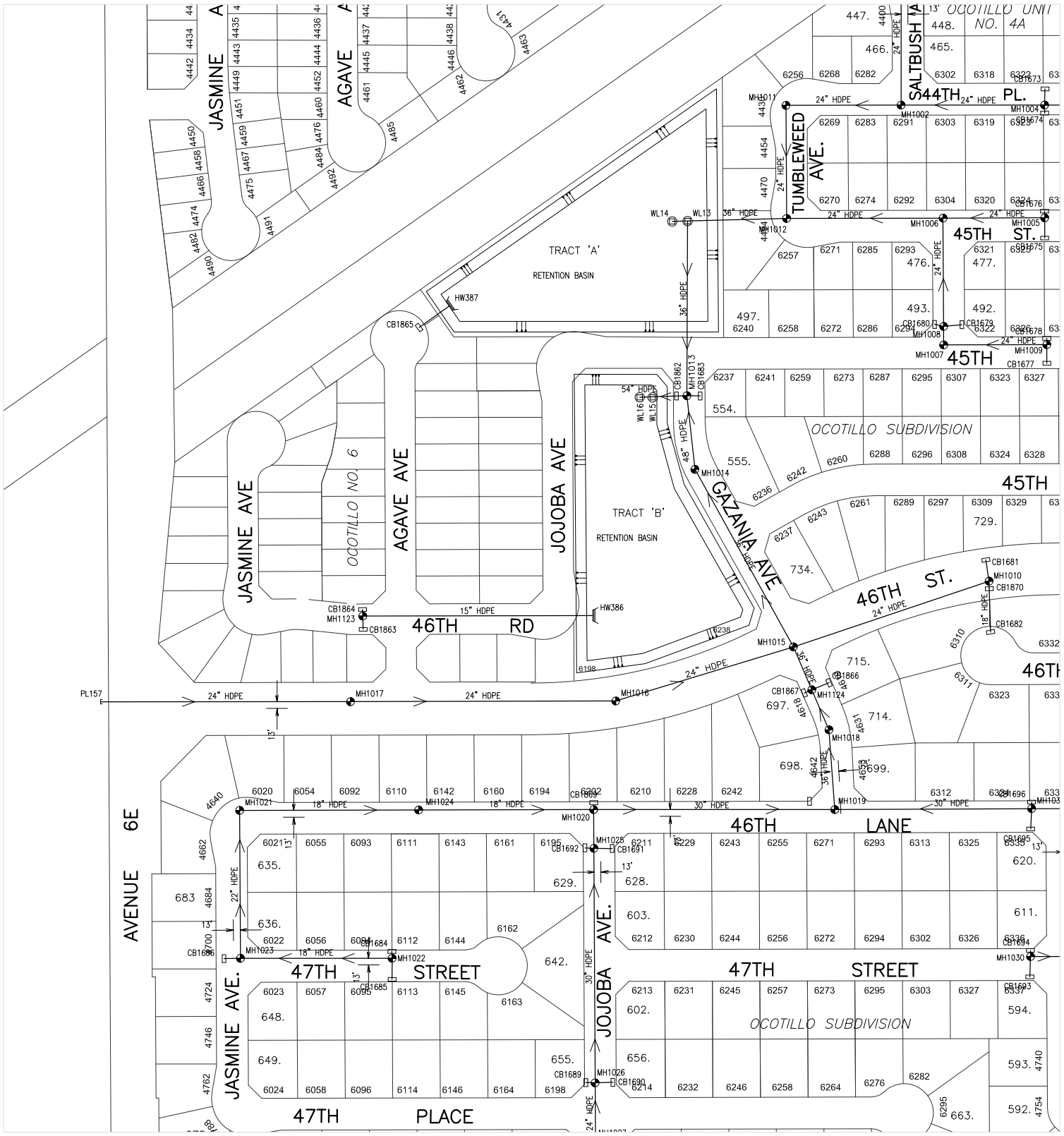

Prepared by:
City of Yuma
Department of Public Works
Engineering Division

COPYRIGHT © 2014 CITY OF YUMA, ARIZONA
The City of Yuma makes no claims concerning the accuracy of this map nor assumes any liability resulting from the use of the information herein.

Not to scale

2337	2338	2339
2437	2438	2439
2537	2538	2539

Map Number

2438

Revision Date:

July 2014

Supersedes: July 2013

STORM WATER COLLECTION SYSTEM

600000 264000

598000 262000

Prepared by:
City of Yuma
Department of Public Works
Engineering Division

COPYRIGHT © 2014 CITY OF YUMA, ARIZONA
The City of Yuma makes no claims concerning the accuracy of this map nor assumes any liability resulting from the use of the information herein.

N
Not to scale

2338	2339	2340
2438	2439	2440
2538	2539	2540

Map Number
2439

Revision Date:
July 2014

Supersedes: July 2013

STORM WATER COLLECTION SYSTEM

262000

598000

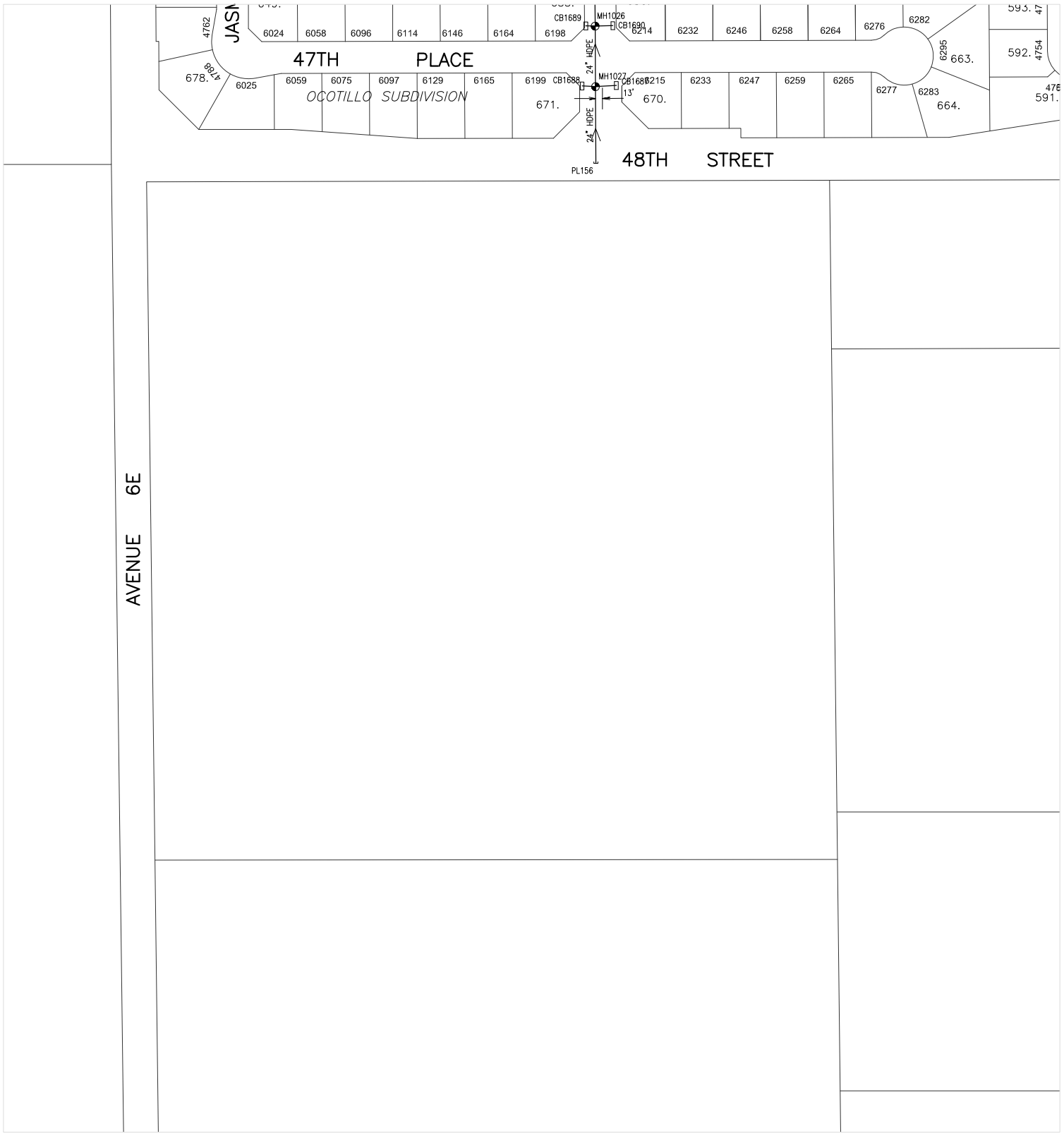

596000

260000

Prepared by:
City of Yuma
Department of Public Works
Engineering Division

COPYRIGHT © 2014 CITY OF YUMA, ARIZONA
The City of Yuma makes no claims concerning the accuracy of this map nor assumes any liability resulting from the use of the information herein.

N

Not to scale

	2438	2439
	2538	2539

Map Number

2538

Revision Date:

July 2014

Supersedes: July 2013

STORM WATER COLLECTION SYSTEM

598000

264000

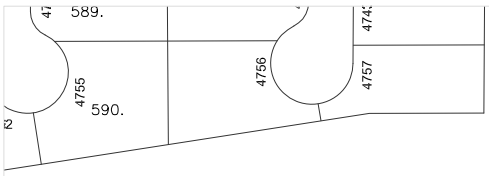

596000

262000

CITY OF YUMA ARIZONA

Prepared by:
City of Yuma
Department of Public Works
Engineering Division

COPYRIGHT © 2014 CITY OF YUMA, ARIZONA
The City of Yuma makes no claims concerning the accuracy of this map nor assumes any liability resulting from the use of the information herein.

N

Not to scale

2438	2439	
2538	2539	

Map Number

2539

Revision Date:

July 2014

Supersedes: July 2013